



CENSUS OF INDIA, 1901.

VOLUME IX.-B.

BOMBAY.

PART III.


PROVINCIAL TABLES.

BY
R. E. ENTHOVEN,
OF THE INDIAN CIVIL SERVICE,
IN CHARGE CENSUS OPERATIONS.



BOMBAY;
PRINTED AT THE GOVERNMENT CENTRAL PRESS.
1902.

Price Two Rupees and Ten Annas
or Four Shillings.



THE GIFT OF

Hoover fund.



OFFICIAL AGENTS FOR THE SALE OF INDIAN
OFFICIAL PUBLICATIONS.

In England.

E. A. Arnold, 37, Bedford Street, Strand, W.C., London.
Constable & Co., 2, Whitehall Gardens, S.W., London.
Sampson, Low, Marston & Co., St Dunstan's House, Fetter Lane, E.C.,
London.
P. S. King & Son, 9, Bridge Street, Westminster, S.W., London.
Luzac & Co., 46, Great Russell Street, W.C., London.
Kegan Paul, Trench, Trübner & Co., Charing Cross Road,
W.C., London.
B. Quaritch, 15, Piccadilly, W., London.
Williams and Norgate, Oxford.
Deighton Bell & Co., Cambridge.

On the Continent.

Friedlander & Sohn, 11, Carlstrasse, Berlin.
Otto Harrassowitz, Leipzig.
Karl W. Hiersemann, Leipzig.
Ernest Leroux, 28, Rue Bonaparte, Paris.
Martinus Nijhoff, The Hague.

In India.

Higginbotham & Co., Madras.
Thacker, Spink & Co., and **W. Newman & Co.**, Calcutta.
Thacker & Co. (Ld.), **A. J. Combridge & Co.**, **Mr. Seymour Hale**,
and **Curator, Government Central Book Depot**, Bombay
D. B. Taraporevala (Ld.), Sons & Co., Bombay.

CENSUS OF INDIA, 1901.

VOLUME IX.-B.

BOMBAY.

PART III.

PROVINCIAL TABLES.

BY

R. E. ENTHOVEN,

OF THE INDIAN CIVIL SERVICE,

IN CHARGE CENSUS OPERATIONS.



BOMBAY:
PRINTED AT THE GOVERNMENT CENTRAL PRESS.
1902.

CONTENTS.

PROVINCIAL TABLES.

TABLE.	PAGE.
BRITISH DISTRICTS AND NATIVE STATES.	
I. Area, Houses and Population	1—14
II. Variation in Population since 1891	15—22
III. Towns and Villages classified by Population	16—35
IV. The Urban Population and its Variation since 1872	36
V. Urban Population by Districts or States and by Religion	36
VI. The Population by Religion	37—52
BRITISH DISTRICTS ONLY.	
VII. Age, Sex and Civil Condition by Religions	53—90
Part I.—By Districts and Tálukas	53—60
Part II.—By Districts, Tálukas and Main Religions .	61—90
A.—Hindu	61—68
B.—Jain	69—74
C.—Musalman	75—82
D.—Minor and Unspecified Religions	83—90
VIII. Education	91—143
Part I.—By Districts and Tálukas	91—104
Part II.—By Districts, Tálukas and Main Religions .	105—143
A.—Hindu	105—118
B.—Musalman	119—132
C.—Jain	133—143
IX. Education by selected Castes, Tribes or Races	144
X. Language	145—158
XI. Birth-place	159—165
XII. Infirmities	166
XIII. Caste, Tribe, Race or Nationality	167—258
A.—Northern Division	167—186
B.—Central do.	187—220
C.—Southern do.	221—244
D.—Sind do.	245—258
XIV. Civil Condition by Age for Selected Castes	259—260
XV. Occupation and Means of Livelihood	259—260
XVI. Caste, Tribe and Race by Traditional and Actual Occupation .	259—260
XVII. Christians by Race and Denomination	261—272
XVIII. Europeans, Armenians and Eurasians by Age	273—282

E R R A T A .

Page 25, column 24	for	193,220	read	203,229.
„ 27, „ 13	„	333,831	„	383,831.
„ „ „ 19	„	153,320	„	74,894.
„ „ „ 21	„	111,381	„	153,320.

TABLE I.
AREA, HOUSES AND POPULATION.

NOTE.—Statistics for Lárkhána, a new District created in August 1901 after the date of the Census, have not been shown in any of the tables in this Volume. They would, however, be ascertainable in all tables by adding the figures against the following Tálukas now included in the Lárkhána District :—

Names of Tálukas now in Lárkhána District.	District from which transferred.
Lárkhána	} Shikárpur.
Kambar	
Ratodero	
Labdarya	
Kakar	
Nasirabad	
Dádu	} Karáchi.
Johi	
Sehwan	

TABLE I.
AREA, HOUSES AND POPULATION.

Districts, Talukas and States.	Area in Acres.	Towns.	Villages.	OCCUPIED HOUSES.		
				Total.	In Towns.	In Villages.
1	2	3	4	5	6	7
1 Bombay Presy. including Native States and Agencies.	188,745	328	40,894	4,997,317	840,814	4,156,403
2 British Districts...	122,984	199	25,699	3,483,837	561,043	2,922,794
3 BOMBAY CITY ...	14,342 or 22 Sq. miles.	1	...	30,125	30,125	...
4 NORTHERN DIVISION ..	13,710 Sq. miles	47	4,950	799,624	179,563	620,061
5 Ahmedabad ...	2,442,268 or 3,816 Sq. miles.	12	832	209,358	71,070	138,288
6 Daskroi ...	220,988	1	137	77,860	43,630	34,230
7 Dhandhuka ...	890,904 {	8	141	25,426	6,154	19,272
8 Do. Gogha Petha ...		1	63	7,458	1,361	6,097
9 Dholka ...	441,779	1	116	25,376	4,656	20,720
10 Parantij ...	286,198 {	1	120	16,797	2,386	14,411
11 Do. Modasa Petha ...		1	46	6,329	1,903	4,426
12 Sanand ...	230,620	1	83	18,169	1,997	16,172
13 Viramgam ...	431,779	3	156	31,943	8,983	22,960
14 Broach ...	939,317 or 1,467 Sq. miles.	5	405	69,330	14,877	54,453
15 A'mod ...	112,711	1	51	8,001	1,124	6,877
16 Ankleshvar ...	188,099 {	1	53	9,170	2,480	6,690
17 Do. Hansot Petha ...		1	46	5,145	897	4,248
18 Broach ...	193,685	1	105	23,087	7,566	15,521
19 Jambusar ...	247,520	1	81	16,993	2,810	14,183
20 Vagra ...	197,302	...	69	6,934	...	6,934
21 Kaira... ..	1,021,364 or 1,595 Sq. miles.	11	598	189,318	34,072	155,246
22 A'nand ...	156,049	3	85	37,380	7,883	29,497
23 Borsad ...	131,516	1	92	35,655	3,402	32,253
24 Kapadvanj ...	178,551	1	87	19,372	3,576	15,796
25 Matar ...	138,424	1	81	16,644	1,224	15,420
26 Mehmabad ...	109,239	2	66	21,602	5,277	16,325
27 Nadiad ...	143,275	2	91	39,494	10,157	29,337
28 Thasra ...	164,319	1	96	19,141	2,573	16,568
29 Panch Mahals ...	1,027,754 or 1,606 Sq. miles.	4	689	56,855	10,603	46,252
30 Dohad ...	388,252 {	1	114	12,610	3,199	9,411
31 Do. Jhalod Petha ...		1	98	6,567	1,483	5,084
32 Godhra ...	374,145	1	225	21,074	4,862	16,192
33 Kálol ...	265,357 {	1	80	9,569	1,039	8,530
34 Do. Halol Petha	172	7,035	...	7,035
35 Surat ...	1,058,133 or 1,653 Sq. miles.	8	770	130,445	32,371	98,074
36 Bardoli ...	142,123 {	1	82	11,192	1,078	10,114
37 Do. Valod Petha	41	4,340	...	4,340
38 Bulsar ...	133,414	1	95	18,336	2,718	15,618
39 Chikhli ...	106,796	1	61	12,057	951	11,106
40 Chorasi ...	65,477	2	65	33,582	24,816	8,766
41 Jalalpur ...	120,216	...	91	17,489	...	17,489
42 Mandvi ...	178,743	1	136	8,629	929	7,700
43 Olpad ...	207,104	1	118	13,023	793	12,230
44 Pardi ...	104,260	1	81	11,797	1,086	10,711
45 Thana ...	2,287,016 or 3,573 Sq. miles.	7	1,626	144,318	16,570	127,748
46 Bassein ...	142,452	1	90	13,772	1,750	12,022
47 Bhiwandi ...	159,723	1	196	13,315	1,983	11,332
48 Dahanu ...	412,291 {	...	133	11,986	...	11,986
49 Do. Umbargaon Petha	79	11,387	...	11,387
50 Kalyan ...	176,461	1	224	14,558	2,140	12,418
51 Mahim ...	261,677	1	187	15,293	1,216	14,077
52 Murbad ...	224,049	...	171	11,157	...	11,157
53 Salsette ...	157,751	3	128	25,809	9,481	16,328
54 Shahapur ...	556,033 {	...	197	14,788	...	14,788
55 Do. Mokhada Petha	64	5,691	...	5,691
56 Vada ...	196,579	...	157	6,562	...	6,562

Note.—Villages which were uninhabited on the Census night have been excluded from this table.

TABLE I.
AREA, HOUSES AND POPULATION.

POPULATION.									
Persons.			Males.			Females.			
Total.	Urban.	Rural.	Total.	Urban.	Rural.	Total.	Urban.	Rural.	
8	9	10	11	12	13	14	15	16	
25,424,235	4,744,305	20,679,930	13,065,882	2,514,183	10,551,699	12,358,353	2,230,122	10,128,231	1
18,515,587	3,492,325	15,023,262	9,552,879	1,883,915	7,668,964	8,962,708	1,608,410	7,354,298	2
776,006	776,006	...	479,786	479,786	...	296,220	296,220	...	3
3,513,532	786,089	2,727,443	1,804,260	404,620	1,399,640	1,709,272	381,469	1,327,803	4
795,967	281,572	514,395	408,059	144,075	263,984	387,908	137,497	250,411	5
314,719	185,889	128,830	164,127	97,348	66,784	150,592	88,546	62,046	6
98,685	24,093	74,592	50,808	12,094	38,244	48,877	12,029	36,348	7
29,874	4,798	25,076	14,880	2,068	12,812	14,994	2,730	12,264	8
89,780	14,971	74,809	45,705	7,380	38,385	44,015	7,591	36,424	9
62,158	8,175	53,983	31,438	3,963	27,475	30,720	4,212	26,508	10
24,595	7,276	17,319	12,398	3,528	8,872	12,197	3,750	8,447	11
63,053	6,783	56,270	31,665	3,297	28,368	31,388	3,486	27,902	12
113,103	29,587	83,516	57,478	14,434	43,044	55,625	15,153	40,472	13
291,763	71,602	220,161	148,528	36,780	111,748	143,235	34,822	108,413	14
31,911	4,375	27,536	16,202	2,221	13,981	15,709	2,154	13,555	15
39,136	10,225	28,911	19,829	5,322	14,507	19,307	4,903	14,404	16
21,995	3,925	18,070	10,951	1,918	9,033	11,044	2,007	9,037	17
110,189	42,896	67,293	56,474	22,198	34,276	53,715	20,698	33,017	18
61,846	10,181	51,665	31,734	5,121	26,613	30,112	5,060	25,052	19
26,686	...	26,686	13,338	...	13,338	13,343	...	13,348	20
716,332	132,073	584,259	375,647	68,006	307,641	340,685	64,067	276,618	21
143,305	31,631	111,674	76,961	16,314	60,147	66,344	14,817	51,527	22
137,889	13,001	124,888	72,613	6,680	65,933	65,276	6,321	58,955	23
75,258	15,405	59,853	38,564	7,340	31,224	36,694	8,065	28,629	24
61,522	4,001	57,521	31,847	2,042	29,805	29,675	1,969	27,716	25
75,926	18,558	57,368	38,693	9,193	29,500	37,233	9,365	27,868	26
148,452	39,979	108,473	78,148	20,865	57,283	70,304	19,114	51,190	27
73,980	9,498	64,482	38,321	5,072	33,749	35,159	4,426	30,733	28
261,020	45,268	215,752	132,047	22,766	109,281	128,973	22,502	106,471	29
58,887	13,990	44,897	29,089	6,869	22,220	29,798	7,121	22,677	30
31,931	5,917	26,014	15,497	2,904	12,593	16,434	3,018	13,421	31
96,406	20,915	75,491	49,684	10,780	38,904	46,722	10,135	36,587	32
39,964	4,446	35,518	20,526	2,218	18,313	19,438	2,233	17,205	33
33,832	...	33,832	17,251	...	17,251	16,581	...	16,581	34
637,017	165,153	471,864	317,787	84,092	233,695	319,230	81,061	238,169	35
56,927	5,172	51,755	28,997	2,659	26,338	27,930	2,613	25,317	36
23,751	...	23,751	11,988	...	11,988	11,763	...	11,763	37
83,476	12,857	70,619	41,259	6,555	34,704	42,317	6,302	36,015	38
59,692	4,440	55,252	29,757	2,196	27,561	29,935	2,244	27,691	39
169,100	129,784	39,316	86,007	66,350	19,657	83,093	63,434	19,659	40
81,182	...	81,182	39,050	...	39,050	42,132	...	42,132	41
42,450	4,142	38,308	21,167	2,035	19,132	21,283	2,107	19,176	42
58,748	3,275	55,473	29,079	1,586	27,493	29,669	1,689	27,980	43
61,691	5,483	56,208	30,483	2,711	27,772	31,208	2,772	28,436	44
811,433	90,421	721,012	422,192	48,901	373,291	389,241	41,520	347,721	45
80,251	10,702	69,549	41,472	5,452	36,020	38,779	5,250	33,529	46
77,440	10,354	67,086	39,588	5,576	34,012	37,852	4,778	33,074	47
65,758	...	65,758	34,079	...	34,079	31,679	...	31,679	48
64,057	...	64,057	31,623	...	31,623	32,434	...	32,434	49
77,087	10,749	66,338	40,019	5,811	34,208	37,068	4,938	32,130	50
82,562	5,699	76,863	42,359	2,833	39,526	40,203	2,866	37,337	51
62,569	...	62,569	31,986	...	31,986	30,583	...	30,583	52
146,933	52,917	94,016	81,476	29,229	52,247	65,457	23,688	41,769	53
88,881	...	88,881	43,260	...	43,260	40,621	...	40,621	54
29,554	...	29,554	15,155	...	15,155	14,399	...	14,399	55
41,341	...	41,341	21,175	...	21,175	20,166	...	20,166	56

TABLE I—continued.
AREA, HOUSES AND POPULATION.

Dist. rcts., Tahsilas and States.	Area in Acres.	Towns.		Villages.		
		Total.	In Towns.	In Villages.	Total.	In Villages.
1	2	3	4	5	6	7
57 CENTRAL DIVISION	37,192 Sq. miles.	75	8,819	1,100,743	100,625	999,118
58 Ahmednagar... ..	4,214,488 or 6,506 Sq. miles.	8	1,341	103,778	18,631	145,127
59 Akola	265,965	...	157	14,175	...	14,175
60 Jambhed... ..	294,613	1	75	14,070	1,416	12,554
61 Karjat	261,703	...	61	7,730	...	7,730
62 Kopergaon	332,157	1	122	14,915	1,247	13,668
63 Nagar	302,517	2	117	24,493	9,251	15,242
64 Nevasa	307,541	...	147	14,035	...	14,035
65 Parner	465,265	...	117	15,033	...	15,033
66 Rahuri	321,290	1	112	13,372	1,319	11,854
67 Sangamner	450,236	1	151	17,152	2,745	14,434
68 Shevgaon	433,630	1	179	18,774	1,507	17,267
69 Shrigonda	393,464	1	83	10,249	1,134	9,085
70 Khândesh	6,428,709 or 10,041 Sq. miles.	31	2,614	265,602	55,351	210,251
71 Amalner	1	164	12,099	1,869	10,230
72 Do. Pârôla Petha	337,727	1	64	7,145	2,762	4,383
73 Bhusaval	3	106	16,905	6,303	10,602
74 Do. Edalabad Petha	264,996	...	75	7,093	...	7,093
75 Châlingaon	322,401	1	132	14,898	1,454	13,444
76 Chopda	235,336	2	91	12,630	3,731	8,899
77 Dhulia	494,178	2	154	18,279	4,831	13,448
78 Feranîol	293,152	3	195	19,039	5,803	13,236
79 Jalgaon	204,160	2	89	17,053	6,047	11,006
80 Jânnar	337,306	2	155	19,358	2,746	16,612
81 Nandurbâr	1	203	11,535	2,150	9,385
82 Do. Navâpur Petha	634,635	...	81	3,664	...	3,664
83 Pâchora	2	121	15,757	2,539	13,199
84 Do. Bhadgaon Petha	316,670	1	65	7,664	1,345	6,319
85 Pimpalner	596,917	...	151	9,369	...	9,369
86 Râver	307,342	2	106	20,013	3,234	16,779
87 Shâhâda	306,265	2	155	10,521	1,776	8,745
88 Shirpur	416,634	1	99	8,635	1,572	7,063
89 Sindkheda	323,053	2	141	11,493	1,718	9,775
90 Taloda	753,343	1	193	6,108	1,283	4,820
91 Yâval	159,834	2	75	16,349	4,154	12,195
92 Nâsik... ..	3,744,187 or 5,851 Sq. miles.	10	1,639	151,873	19,681	132,192
93 Chândvad	241,029	2	107	10,522	2,395	8,127
94 Dindori	340,674	...	126	12,504	...	12,504
95 Igatpuri	251,707	1	127	13,352	1,721	11,628
96 Kalvan	316,213	...	188	9,348	...	9,348
97 Mâlegaon	497,589	1	146	18,121	4,372	13,749
98 Nandgaon	278,451	1	88	7,092	1,334	5,758
99 Nâsik	303,908	3	135	17,017	4,980	12,037
100 Niphâd	265,326	...	119	17,679	...	17,679
101 Peint	276,798	...	227	10,030	...	10,030
102 Satâna	384,750	...	166	11,077	...	11,077
103 Sînnar	328,639	1	101	13,379	1,285	12,144
104 Yeola	262,018	1	119	11,659	3,641	8,018
105 Poona	3,423,689 or 5,349 Sq. miles.	11	1,178	174,877	29,310	145,567
106 Bhimthadi	1	78	12,317	1,007	11,310
107 Do. Dhond Petha	663,282	...	50	7,053	...	7,053
108 Havell	2	156	44,367	18,764	25,603
109 Do. Mulshi Petha	526,721	...	79	5,460	...	5,460
110 Indâpur	362,689	1	85	12,188	1,314	10,874
111 Junnar	378,529	1	158	22,768	1,973	20,795
112 Khed	2	176	19,349	933	18,416
113 Do. Ambegaon Petha... ..	560,461	...	66	8,471	...	8,471
114 Mâval	246,665	2	162	12,997	2,434	10,563
115 Purandhar	300,727	1	90	16,123	1,426	14,697
116 Sirûr	384,615	1	78	13,784	1,459	12,325
117 Satâra	3,087,854 or 4,825 Sq. miles.	8	1,335	215,262	17,467	197,795
118 Jâvil	195	11,526	...	11,526
119 Do. Malcolmpeith Petha	270,448	1	54	2,185	607	1,578
120 Karâd	241,811	1	98	21,714	1,898	19,816
121 Khânâpur	326,653	...	91	19,382	...	19,382
122 Khatâv	320,631	...	85	20,214	...	20,214
123 Korogaon	221,470	...	74	14,897	...	14,897

TABLE I—continued.
AREA, HOUSES AND POPULATION.

POPULATION.										
Persons.			Males.			Females.				
Total.	Urban.	Rural.	Total.	Urban.	Rural.	Total.	Urban.	Rural.		
8	9	10	11	12	13	14	15	16		
5,944,447	951,945	4,992,502	2,987,587	485,796	2,501,791	2,956,860	466,149	2,490,711		57
837,695	91,280	746,415	417,768	45,955	371,813	419,927	45,325	374,602		58
70,566	...	70,566	35,479	...	35,479	35,087	...	35,087		59
64,258	5,930	58,328	31,862	2,885	28,977	32,396	3,045	29,351		60
35,619	...	35,619	17,802	...	17,802	17,817	...	17,817		61
78,539	5,890	67,649	36,514	2,910	33,604	37,025	2,980	34,045		62
128,094	47,754	80,340	64,185	24,492	39,693	63,909	23,262	40,647		63
65,503	...	65,503	32,795	...	32,795	32,708	...	32,708		64
72,617	...	72,617	36,161	...	36,161	36,456	...	36,456		65
83,494	6,191	77,303	41,490	3,091	38,399	42,004	3,100	38,904		66
90,381	13,801	76,580	45,302	6,832	38,470	45,079	6,969	38,110		67
92,384	6,299	86,085	45,948	3,102	42,846	46,436	3,197	43,239		68
61,240	5,415	55,825	30,230	2,643	27,587	31,010	2,772	28,238		69
1,427,382	290,317	1,137,065	721,888	147,079	574,809	705,494	143,238	562,256		70
73,083	10,294	62,789	37,175	5,230	31,945	35,908	5,064	30,844		71
38,210	13,468	24,742	19,271	6,619	12,652	18,939	6,849	12,090		72
76,943	27,895	49,048	39,614	14,697	24,917	37,329	13,198	24,131		73
32,372	...	32,372	16,152	...	16,152	16,220	...	16,220		74
90,837	10,243	80,594	46,386	5,332	41,054	44,451	4,911	39,540		75
75,550	24,595	50,955	38,146	12,244	25,902	37,404	12,351	25,053		76
104,952	29,029	75,923	53,930	15,234	38,696	51,022	13,795	37,227		77
105,840	30,122	75,718	53,788	14,817	38,971	52,052	15,305	36,747		78
85,151	28,435	56,716	43,480	14,563	28,917	41,671	13,872	27,799		79
91,739	12,880	78,859	46,003	6,403	39,600	45,736	6,477	39,259		80
67,369	10,922	56,447	33,399	5,258	28,141	33,970	5,664	28,306		81
20,068	...	20,068	10,324	...	10,324	9,744	...	9,744		82
80,724	12,523	68,201	40,803	6,587	34,216	39,921	5,936	33,985		83
44,612	7,956	36,656	22,762	3,981	18,781	21,850	3,975	17,875		84
56,638	...	56,638	28,502	...	28,502	28,136	...	28,136		85
80,368	16,590	63,778	40,160	8,421	31,739	40,208	8,169	32,039		86
59,758	9,086	50,672	29,673	4,403	25,270	30,085	4,683	25,402		87
50,177	9,023	41,154	24,948	4,495	20,453	25,229	4,528	20,701		88
76,811	9,035	67,776	39,166	4,673	34,493	37,645	4,362	33,283		89
33,881	6,592	27,289	17,143	3,426	13,717	16,738	3,166	13,572		90
82,299	21,629	60,670	41,063	10,696	30,367	41,236	10,933	30,303		91
816,504	96,742	719,762	413,386	49,567	363,819	403,118	47,175	355,943		92
55,968	12,487	43,481	28,493	6,472	22,021	27,475	6,015	21,460		93
66,401	...	66,401	33,017	...	33,017	33,384	...	33,384		94
66,462	7,436	59,026	34,188	3,888	30,300	32,274	3,548	28,726		95
53,616	...	53,616	27,286	...	27,286	26,330	...	26,330		96
96,707	19,054	77,653	49,335	9,915	39,420	47,372	9,139	38,233		97
37,691	6,271	31,420	19,137	3,208	15,929	18,554	3,063	15,491		98
96,872	27,705	69,167	49,662	14,235	35,427	47,210	13,470	33,740		99
92,791	...	92,791	46,051	...	46,051	46,740	...	46,740		100
53,392	...	53,392	27,493	...	27,493	25,899	...	25,899		101
64,645	...	64,645	32,336	...	32,336	32,309	...	32,309		102
75,375	7,230	68,145	38,031	3,606	34,425	37,344	3,624	33,720		103
56,584	16,559	40,025	28,357	8,243	20,114	28,227	8,316	19,911		104
995,330	220,113	775,217	502,685	114,352	388,333	492,645	105,761	386,884		105
80,814	9,407	71,407	40,437	4,790	35,647	40,377	4,617	35,760		106
42,754	...	42,754	20,644	...	20,644	22,110	...	22,110		107
299,988	164,117	135,871	155,915	86,296	69,619	144,073	77,821	66,252		108
26,967	...	26,967	13,813	...	13,813	13,154	...	13,154		109
66,895	5,533	61,362	33,118	2,699	30,419	33,777	2,834	30,943		110
117,753	9,675	108,078	58,536	4,587	53,949	59,217	5,088	54,129		111
113,449	5,951	107,498	56,814	3,013	53,801	56,635	2,938	53,697		112
42,826	...	42,826	21,473	...	21,473	21,353	...	21,353		113
65,176	11,924	53,252	33,580	6,331	27,249	31,596	5,593	26,003		114
72,716	6,294	66,422	35,549	3,094	32,455	37,167	3,200	33,967		115
65,992	7,212	58,780	32,806	3,542	29,264	33,186	3,670	29,516		116
1,146,559	98,760	1,047,799	569,083	49,673	519,410	577,476	49,087	528,389		117
52,852	...	52,852	25,566	...	25,566	27,286	...	27,286		118
12,735	5,299	7,436	6,496	2,836	3,660	6,239	2,463	3,776		119
134,947	11,499	123,448	67,561	5,804	61,757	67,386	5,695	61,691		120
86,049	...	86,049	43,217	...	43,217	42,832	...	42,832		121
96,416	...	96,416	47,656	...	47,656	48,760	...	48,760		122
83,375	...	83,375	40,259	...	40,259	43,116	...	43,116		123

TABLE I—continued.
AREA, HOUSES AND POPULATION.

Districts, Talukas and States.	Area in Acres.	Towns. Villages.		Occrent Houses.			
				Total.	In Towns.	In Villages.	
1	2	3	4	5	6	7	
<i>Sátara—continued.</i>							
124	Mán	402,752	1	76	13,829	1,468	12,363
125	Pátan	280,174	...	203	21,221	...	21,221
126	Sátara	216,003	1	152	22,673	4,470	18,203
127	Tasgaon	205,055	1	45	16,653	1,903	14,750
128	Wai	1	92	11,455	2,176	9,279
129	Do, Khandála Petha	250,386	...	33	5,238	...	5,238
130	Wálva	2	53	25,062	4,947	20,115
131	Do, Shirála Petha	349,069	...	81	9,213	...	9,213
132	Sholápur	2,996,383 or 4,541 Sq. miles.	7	712	133,351	20,165	113,186
133	Bársa	381,804	2	122	26,748	3,311	23,437
134	Karmála	493,549	1	123	15,475	1,406	14,069
135	Mádha	396,295	...	89	17,811	...	17,811
136	Malsiras	367,308	...	69	12,027	...	12,027
137	Pandharpur	306,039	2	83	17,590	6,240	11,350
138	Sángola	418,333	1	75	14,536	933	13,603
139	Sholápur	512,755	1	151	34,164	8,275	25,889
140	SOUTHERN DIVISION	24,994 Sq. miles.	50	7,527	956,576	104,527	852,049
141	Belgaum	2,975,477 or 4,649 Sq. miles.	6	1,070	191,893	16,191	175,699
142	Athni	522,118	1	82	23,806	2,416	21,390
143	Belgaum	1	112	17,544	6,392	11,152
144	Do, Chándgad Petha	411,990	...	89	6,168	...	6,168
145	Chikodi	1	96	37,731	2,373	35,358
146	Do, Hukeri Petha	535,174	1	114	23,212	952	22,260
147	Gokák	429,804	1	113	23,218	2,281	20,937
148	Khánápur	405,070	...	217	15,233	...	15,233
149	Parasgad	409,537	1	73	12,949	1,777	11,172
150	Do, Murgod Petha	51	7,962	...	7,962
151	Sampgaon	261,784	...	123	23,767	...	23,767
152	Bijápur	3,623,727 or 5,669 Sq. miles.	5	1,113	133,277	13,659	124,618
153	Bádámi	393,585	1	167	23,233	3,313	19,920
154	Bágalkot	1	102	14,559	3,534	11,025
155	Do, Bilgi Petha	437,477	...	58	8,060	...	8,060
156	Bágevádi	488,921	...	117	15,715	...	15,715
157	Bijápur	556,567	1	94	17,671	3,626	14,045
158	Hungund	333,274	1	160	17,483	1,807	15,681
159	Indi	536,291	...	121	12,407	...	12,407
160	Muddetihál	364,293	1	150	14,658	1,349	13,309
161	Sindgi	518,219	...	144	14,486	...	14,486
162	Dhárwár	2,945,398 or 4,602 Sq. miles.	16	1,286	294,775	40,939	163,836
163	Bankápur	220,270	1	144	15,597	1,074	14,523
164	Dhárwár	275,235	2	129	23,274	6,932	16,342
165	Gadag	2	56	18,580	6,197	12,383
166	Do, Mundargi Petha	447,214	...	42	7,177	...	7,177
167	Hángal	191,589	1	156	14,400	1,180	13,220
168	Hubli	198,712	1	74	22,760	11,078	11,682
169	Kalghatgi	176,191	...	99	10,375	...	10,375
170	Karajgi	282,520	1	127	18,462	1,419	17,043
171	Kod	256,139	...	176	17,488	...	17,488
172	Navalgund	2	54	13,347	3,165	10,182
173	Do, Nargund Petha	361,548	1	29	5,793	2,030	3,763
174	Ránebennur	259,340	3	116	18,194	4,821	13,373
175	Ron	276,640	2	84	19,338	3,013	16,325
176	Kánara	2,524,897 or 3,945 Sq. miles.	8	1,281	86,469	10,416	76,053
177	Ankola	239,959	...	90	7,852	...	7,852
178	Honsvar	1	93	12,107	1,227	10,880
179	Do, Bhatkal Petha	272,695	1	59	7,174	1,065	6,069
180	Kárwár	179,378	1	54	11,939	3,268	8,671
181	Kumta	143,442	2	111	11,934	2,523	9,411
182	Kiddápur	212,421	...	197	7,398	...	7,398
183	Siri	314,071	1	244	9,963	1,245	8,718
184	Supa or Haliyál	1	105	5,985	1,022	4,963
185	Do, Supa Petha	676,288	1	132	4,493	46	4,447
186	Yellápur	119	4,095	...	4,095
187	Do, Mundgod Petha	486,243	...	77	3,529	...	3,529

TABLE I—continued.
AREA, HOUSES AND POPULATION.

POPULATION.									
Persons.			Males.			Females.			
Total.	Urban.	Rural.	Total.	Urban.	Rural.	Total.	Urban.	Rural.	
8.	9.	10.	11.	12.	13.	14.	15.	16.	
64,889	7,014	57,875	32,362	3,422	28,940	32,527	3,592	28,935	124
104,167	...	104,167	51,606	...	51,606	52,561	...	52,561	125
128,391	26,022	102,369	62,695	13,145	49,550	65,696	12,877	52,819	126
92,412	10,975	81,437	46,661	5,405	41,256	45,761	5,570	40,181	127
71,645	13,989	57,656	34,435	6,842	27,593	37,210	7,147	30,063	128
22,732	...	22,732	10,923	...	10,923	11,809	...	11,809	129
143,030	23,962	119,068	72,852	12,219	60,633	70,178	11,743	58,435	130
52,919	...	52,919	26,794	...	26,794	26,125	...	26,125	131
720,977	154,733	566,244	362,777	79,170	283,607	358,200	75,563	282,637	132
189,435	29,405	110,030	69,758	14,925	54,833	69,677	14,480	55,197	133
67,558	7,801	60,257	33,811	3,846	29,965	33,747	3,455	30,292	134
82,984	...	82,984	41,715	...	41,715	41,269	...	41,269	135
52,533	...	52,533	26,030	...	26,030	26,503	...	26,503	136
91,928	37,976	53,952	46,993	19,831	27,162	44,935	18,145	26,790	137
82,634	4,763	77,871	41,350	2,405	38,945	41,284	2,358	38,926	138
203,905	75,288	128,617	103,120	38,163	64,957	100,785	37,125	63,660	139
5,070,692	580,930	4,489,762	2,519,456	293,969	2,225,487	2,551,236	289,961	2,261,275	140
993,976	83,558	910,418	502,473	42,876	459,597	491,503	40,682	450,821	141
113,077	11,107	101,970	56,839	5,486	51,353	56,238	5,621	50,617	142
105,528	36,878	68,650	54,059	19,627	34,432	51,469	17,251	34,218	143
32,034	...	32,034	15,923	...	15,923	16,111	...	16,111	144
186,400	11,632	174,768	95,445	6,093	89,352	90,955	5,539	85,416	145
118,149	4,556	113,593	60,296	2,238	58,058	57,853	2,318	55,535	146
116,127	9,860	106,267	58,327	4,826	53,502	57,800	5,035	52,765	147
81,902	...	81,902	41,552	...	41,552	40,350	...	40,350	148
67,696	9,525	58,171	33,450	4,607	28,843	34,246	4,918	29,328	149
40,615	...	40,615	20,239	...	20,239	20,376	...	20,376	150
132,448	...	132,448	66,343	...	66,343	66,105	...	66,105	151
735,435	75,246	660,189	368,023	37,647	330,376	367,412	37,599	329,813	152
110,287	16,786	93,501	55,228	8,467	46,761	55,059	8,319	46,740	153
78,769	19,020	59,749	39,315	9,420	29,895	39,454	9,600	29,854	154
44,687	...	44,687	22,364	...	22,364	22,323	...	22,323	155
83,620	...	83,620	41,550	...	41,550	42,070	...	42,070	156
102,416	23,811	78,605	51,602	12,025	39,577	50,814	11,786	39,028	157
83,615	9,019	74,596	41,653	4,517	37,136	41,962	4,502	37,460	158
75,961	...	75,961	38,298	...	38,298	37,663	...	37,663	159
69,842	6,610	63,232	34,509	3,218	31,291	35,333	3,392	31,941	160
86,238	...	86,238	43,504	...	43,504	42,734	...	42,734	161
1,113,298	225,601	887,697	560,947	113,807	447,140	552,351	111,794	440,557	162
90,361	6,360	84,001	45,729	3,154	42,575	44,632	3,206	41,426	163
126,797	36,573	90,224	64,152	18,623	45,529	62,645	17,950	44,695	164
104,244	38,175	66,069	51,919	19,233	32,686	62,325	18,942	33,383	165
33,329	...	33,329	16,651	...	16,651	16,678	...	16,678	166
77,784	6,853	70,931	39,726	3,321	36,405	38,098	3,532	34,526	167
124,258	60,214	64,044	62,967	30,865	32,102	61,291	29,349	31,942	168
53,657	...	53,657	27,177	...	27,177	26,430	...	26,430	169
104,342	7,974	96,368	52,628	3,890	48,738	51,714	4,084	47,630	170
96,245	...	96,245	49,275	...	49,275	46,970	...	46,970	171
66,085	15,034	51,051	32,630	7,441	25,189	33,455	7,593	25,862	172
28,624	10,416	18,208	14,139	5,099	9,040	14,485	5,317	9,168	173
104,274	27,851	76,423	52,858	14,189	38,669	51,416	13,662	37,754	174
103,298	16,151	87,147	51,096	7,992	43,104	52,202	8,159	44,043	175
454,490	57,771	396,719	236,047	29,164	206,883	218,443	28,607	189,836	176
39,665	...	39,665	20,367	...	20,367	19,298	...	19,298	177
62,402	6,929	55,473	30,625	3,426	27,199	31,777	3,503	28,274	178
37,666	6,964	30,702	18,005	3,126	14,879	19,661	3,838	15,823	179
58,460	16,847	41,613	24,949	8,615	20,334	29,511	8,232	21,279	180
66,040	15,652	50,388	32,467	8,097	24,370	33,573	7,555	26,018	181
41,342	...	41,342	23,773	...	23,773	17,569	...	17,569	182
55,232	6,196	47,036	30,576	3,331	27,245	22,656	2,865	19,791	183
35,122	4,992	30,130	17,916	2,469	15,447	17,206	2,523	14,683	184
21,008	191	20,817	11,513	100	11,413	9,495	91	9,404	185
22,814	...	22,814	13,029	...	13,029	9,785	...	9,785	186
16,739	...	16,739	8,827	...	8,827	7,912	...	7,912	187

TABLE I—continued.
AREA, HOUSES AND POPULATION.

Districts, Talukas and States.	Area in Acres.	Towns.	Villages.	OCCUPIED HOUSES.		
				Total.	In Towns.	In Villages.
1	2	3	4	5	6	7
188 Kolaba	1,363,914 or 2,131 Sq. miles.	8	1,476	117,653	10,592	107,061
189 Alibag	123,619	3	177	15,890	3,375	12,515
190 Karjat	229,458	...	173	11,567	...	11,567
191 Do. Khalapur Petha...	97	5,133	...	5,133
192 Mahad	293,992	1	246	23,755	1,416	22,339
193 Mangon... ..	225,624	...	226	17,474	...	17,474
194 Panvel	173,996	1	207	16,916	1,976	14,940
195 Do. Uran Petha	1	19	3,871	1,773	2,098
196 Pen	187,369	1	127	9,933	1,273	8,660
197 Do. Nagothna Petha	71	4,245	...	4,245
198 Roha	129,856	1	138	8,869	779	8,090
199 Ratnagiri	2,559,251 or 3,998 Sq. miles.	7	1,301	217,512	12,730	204,782
200 Ohipldn	429,549	1	180	24,021	2,049	21,972
201 Do. Guhagar Petha	78	13,897	...	13,897
202 Dapoli	819,774	2	149	21,628	1,061	20,565
203 Do. Mandangad Petha	94	9,577	...	9,577
204 Devgad	396,344	...	119	25,602	...	25,602
205 Khed	250,844	...	146	19,817	...	19,817
206 Malvan	152,258	1	58	16,290	3,097	13,193
207 Rajapur	394,524	1	181	28,378	1,304	27,074
208 Ratnagiri	265,776	1	147	25,606	2,267	23,339
209 Sangameshvar	368,731	...	190	25,462	...	25,462
210 Vengurla	41,451	1	9	7,236	2,952	4,284
211 SIND	47,066	26	4,403	567,769	86,203	501,566
212 Karachi	9,150,053 or 14,296 Sq. miles	7	833	127,908	41,748	86,160
213 Dadu	188,270	...	53	9,996	...	9,996
214 Ghorabari	362,579	...	51	5,005	...	5,005
215 Do. Koti Mahal	1	42	2,549	328	2,221
216 Johi	486,366	...	87	9,448	...	9,448
217 Jati	1,872,562	...	117	5,721	...	5,721
218 Karachi	1,073,767	1	14	39,649	35,114	4,535
219 Kotri	950,324	2	62	10,253	2,324	7,929
220 Do. Kohistan Mahal	1,155,958	...	2	2,749	...	2,749
221 Mirpur Batoro	173,455	...	62	6,631	...	6,631
222 Mirpur Sakro	727,337	...	74	4,661	...	4,661
223 Sehwan	813,922	2	65	10,513	1,752	8,761
224 Shabbandar	888,321	...	104	6,654	...	6,654
225 Tatta	786,519	1	35	8,044	2,230	5,814
226 Sujawal	171,173	...	65	6,035	...	6,035
227 Hyderabad	5,306,417 or 8,291 Sq. miles.	7	1,405	177,022	18,694	158,328
228 Badin	506,646	...	165	16,224	...	16,224
229 Dero Mohbat	386,907	...	137	9,033	...	9,033
230 Guni	631,314	1	158	18,297	869	17,428
231 Hala	321,773	2	103	17,652	2,130	15,522
232 Hyderabad	254,859	1	98	25,465	13,064	12,401
233 Kandiaro... ..	204,539	...	69	9,235	...	9,235
234 Moro	455,705	...	91	9,984	...	9,984
235 Naushahro	344,729	...	105	15,007	...	15,007
236 Sakrand	899,890	...	91	9,581	...	9,581
237 Do. Shahpur Mahal	38	2,514	...	2,514
238 Shahdadpur	412,209	...	102	13,928	...	13,928
239 Tando Alahyar	441,926	3	107	15,994	2,631	13,363
240 Tando Bago	445,920	...	141	14,108	...	14,108
241 Shikarpur	5,227,806 or 8,168 Sq. miles.	8	1,109	177,131	22,904	154,227
242 Ghotki	331,304	1	81	8,523	807	7,716
243 Do. Pano A'kil Mahal	48	4,268	...	4,268
244 Kakar	284,517	...	73	9,562	...	9,562
245 Kambar	401,305	1	92	15,278	1,052	14,226
246 Labdarya	227,979	...	57	10,865	...	10,865
247 Larhiana	170,325	1	72	14,643	1,349	13,294
248 Mehar	209,803	...	64	11,023	...	11,023
249 Mirpur Mathelo... ..	1,101,104	...	100	10,271	...	10,271
250 Nasirabad	266,840	...	65	9,148	...	9,148
251 Naushahro Abro	261,280	1	87	11,518	1,088	10,430
252 Rato-dero	208,193	1	80	10,933	688	10,245

No. 105. Uran Town in this Petha is constituted of 3 villages.

TABLE I—continued.
AREA, HOUSES AND POPULATION.

POPULATION.									
Persons.			Males.			Females.			
Total.	Urban.	Rural.	Total.	Urban.	Rural.	Total.	Urban.	Rural.	
8	9	10	11	12	13	14	15	16	
605,566	61,840	543,726	304,441	32,315	272,126	301,125	29,525	271,600	188
83,647	16,232	67,415	41,724	8,255	33,469	41,923	7,977	33,946	189
60,913	...	60,913	31,825	...	31,825	29,088	...	29,088	190
26,502	...	26,502	13,510	...	13,510	12,992	...	12,992	191
114,235	7,738	106,497	55,552	3,998	51,554	58,683	3,740	54,943	192
83,415	...	83,415	40,514	...	40,514	42,901	...	42,901	193
89,081	10,152	78,929	45,441	5,167	40,274	43,640	4,985	38,655	194
23,434	12,237	11,197	12,885	6,935	5,950	10,549	5,302	5,247	195
54,008	9,229	44,779	27,539	4,836	22,703	26,469	4,393	22,076	196
22,551	...	22,551	11,619	...	11,619	10,932	...	10,932	197
47,780	6,252	41,528	23,832	3,124	20,708	23,948	3,128	20,820	198
1,167,927	76,914	1,091,013	547,525	38,160	509,365	620,402	38,754	581,648	199
119,017	7,886	111,131	55,350	4,107	51,243	63,667	3,779	59,888	200
71,729	...	71,729	32,472	...	32,472	39,257	...	39,257	201
109,643	9,112	100,531	51,461	4,479	46,982	58,182	4,633	53,549	202
44,985	...	44,985	20,755	...	20,755	24,230	...	24,230	203
143,750	...	143,750	68,476	...	68,476	75,274	...	75,274	204
95,594	...	95,594	44,881	...	44,881	50,713	...	50,713	205
107,944	19,626	88,318	50,886	9,358	41,528	57,058	10,268	46,790	206
153,808	5,178	148,630	72,467	2,618	69,849	81,341	2,560	78,781	207
147,182	16,094	131,088	68,322	8,016	60,306	78,560	8,078	70,482	208
129,412	...	129,412	60,350	...	60,350	69,062	...	69,062	209
44,863	19,018	25,845	22,105	9,582	12,523	22,758	9,436	13,322	210
3,210,910	397,355	2,813,555	1,761,790	219,744	1,542,046	1,449,120	177,611	1,271,509	211
607,828	148,596	459,232	335,820	85,228	250,592	272,008	63,368	208,640	212
55,318	...	55,318	29,545	...	29,545	25,773	...	25,773	213
26,237	...	26,237	14,534	...	14,534	11,703	...	11,703	214
8,499	2,127	6,372	4,848	1,194	3,654	3,651	933	2,718	215
51,218	...	51,218	27,873	...	27,873	23,345	...	23,345	216
31,752	...	31,752	17,319	...	17,319	14,433	...	14,433	217
136,297	116,663	19,634	78,887	68,386	10,501	57,410	48,277	9,133	218
57,530	10,479	47,051	31,203	5,692	25,511	26,327	4,787	21,540	219
12,877	...	12,877	6,985	...	6,985	5,892	...	5,892	220
37,116	...	37,116	20,642	...	20,642	16,474	...	16,474	221
27,600	...	27,600	14,905	...	14,905	12,695	...	12,695	222
54,779	8,544	46,235	29,586	4,513	25,073	25,193	4,031	21,162	223
33,609	...	33,609	18,440	...	18,440	15,169	...	15,169	224
41,745	10,783	30,962	22,715	5,443	17,272	19,030	5,340	13,690	225
33,251	...	33,251	18,338	...	18,338	14,913	...	14,913	226
989,030	103,105	885,925	544,420	54,862	489,558	444,610	48,243	396,367	227
81,790	...	81,790	44,966	...	44,966	36,824	...	36,824	228
46,919	...	46,919	26,106	...	26,106	20,813	...	20,813	229
91,506	4,635	86,871	51,052	2,391	48,661	40,454	2,244	38,210	230
98,230	11,593	86,637	53,382	5,966	47,416	44,848	5,627	39,221	231
188,021	69,378	68,643	74,652	37,275	37,377	63,369	32,103	31,266	232
62,937	...	62,937	33,624	...	33,624	29,313	...	29,313	233
68,332	...	68,332	39,449	...	39,449	28,883	...	28,883	234
97,506	...	97,506	52,047	...	52,047	45,459	...	45,459	235
53,160	...	53,160	29,098	...	29,098	24,062	...	24,062	236
14,259	...	14,259	8,709	...	8,709	5,550	...	5,550	237
73,504	...	73,504	42,155	...	42,155	31,349	...	31,349	238
87,990	17,499	70,491	47,576	9,230	38,346	40,414	8,269	32,145	239
74,876	...	74,876	41,604	...	41,604	33,272	...	33,272	240
1,018,113	124,350	893,763	548,946	67,406	481,540	469,167	56,944	412,223	241
49,253	3,821	45,432	26,550	2,058	24,492	22,703	1,763	20,940	242
22,766	...	22,766	12,427	...	12,427	10,339	...	10,339	243
49,252	...	49,252	26,772	...	26,772	22,480	...	22,480	244
88,527	4,807	83,720	47,649	2,626	45,023	40,878	2,181	38,697	245
68,872	...	68,872	36,857	...	36,857	32,015	...	32,015	246
100,827	14,543	86,284	54,518	8,044	46,474	46,309	6,499	39,810	247
58,434	...	58,434	31,721	...	31,721	26,713	...	26,713	248
49,991	...	49,991	27,003	...	27,003	22,988	...	22,988	249
56,544	...	56,544	30,824	...	30,824	25,720	...	25,720	250
71,036	6,554	64,482	37,666	3,377	34,289	33,370	3,177	30,193	251
72,312	4,281	68,031	38,758	2,322	36,436	33,554	1,959	31,595	252

TABLE I—continued.
AREA, HOUSES AND POPULATION.

Districts, Talukas and States.		Area in Acres.	Towns.	Villages.	OCCUPIED HOUSES.		
					Total.	In Towns.	In Villages.
1	2	3	4	5	6	7	
Shikarpur—continued.							
253	Rohri	958,165	1	69	15,678	2,132	13,546
254	Shikarpur	314,898	1	88	19,770	9,796	9,974
255	Sukkur	193,628	1	54	17,854	5,992	11,862
256	Ubauro	296,170	...	79	8,297	...	8,297
257	Thar and Parkar	8,761,471 or 13,690 Sq. miles.	3	666	67,964	2,284	65,700
258	Chachro	1,788,797	...	41	9,100	...	9,100
259	Diplo	961,802	...	42	3,186	...	3,186
260	Khipro	1,508,774	...	122	9,430	...	9,430
261	Mirpur Khás	325,420	1	104	8,419	592	7,827
262	Mithi	999,243	1	44	5,403	576	4,827
263	Nagar	1,036,494	...	31	5,802	...	5,802
264	Samáro	467,263	...	119	9,031	...	9,031
265	Sanghar	671,790	...	63	9,129	...	9,129
266	Umarkot	1,002,888	1	100	8,484	1,116	7,368
267	Upper Sind Frontier	1,677,765 or 2,621 Sq. miles.	1	390	37,724	573	37,151
268	Jacobabad	294,401	1	85	8,761	573	8,208
269	Káshmor	519,124	...	65	7,290	...	7,290
270	Kandhkot	398,173 }	...	82	8,106	...	8,106
271	Shahdádpur	62	5,345	...	5,345
272	Thul	96	8,202	...	8,202
273	Native States and Agencies.	65,761	129	14,995	1,513,330	279,771	1,233,609
274	GUJARAT GROUP	46,407	79	11,291	1,059,824	212,088	847,736
275	Cambay	350	2	88	20,039	9,579	10,460
276	Cutch	7,616	8	937	114,865	23,585	91,300
277	Kathiáwár	20,882	52	4,163	566,588	145,364	421,224
278	Gohilvád Pránt	4,210	15	984	158,013	41,447	116,566
279	Bhávnagar	2,860	11	647	119,526	35,852	83,674
280	Pálitána	290	1	90	11,172	2,261	8,911
281	Other Jurisdictional States, Civil Stations and Thána Circles	1,060	3	247	27,315	3,334	23,981
282	Hálár Pránt	7,477	13	1,367	166,467	43,461	123,006
283	Dhrol	283	1	67	4,600	1,214	3,386
284	Gondal	1,024	5	169	36,935	14,296	22,639
285	Morvi	822	1	140	18,908	4,064	14,844
286	Navánagar	3,791	3	652	70,876	14,772	56,104
287	Rájkot	282	1	60	11,063	6,042	5,021
288	Vánkáner	415	1	99	6,623	1,652	4,971
289	Other Jurisdictional States, Civil Stations and Thána Circles	860	1	180	17,462	1,421	16,041
290	Jhálávád Pránt	3,978	9	692	81,168	20,041	61,127
291	Dhrángadhra	1,156	2	132	18,423	5,045	13,378
292	Limbdi	344	1	46	8,421	3,156	5,265
293	Wadhván	236	1	31	9,052	4,100	4,952
294	Other Jurisdictional States, Civil Stations and Thána Circles	2,242	5	423	45,272	7,740	37,532
296	Sorath Pránt	5,217	15	1,180	160,940	40,415	120,525
296	Jáfarabad	42	1	11	2,926	1,394	1,532
297	Junágad	3,284	7	811	96,009	23,284	72,745
298	Porbandar	636	1	96	18,746	4,578	14,168
299	Other Jurisdictional States, Civil Stations and Thána Circles	1,255	6	262	43,259	11,179	32,080
300	Mahi Kántha	3,528	6	1,723	96,341	8,858	87,483
301	I'dar	1,900	3	681	46,415	4,462	41,953
302	Other Jurisdictional States, Civil Stations and Thána Circles	1,628	3	842	49,926	4,896	45,530

NOTE.—Area of States is in square miles.

TABLE I—continued.
AREA, HOUSES AND POPULATION.

POPULATION.										
Persons.			Males.			Females.				
Total.	Urban.	Rural.	Total.	Urban.	Rural.	Total.	Urban.	Rural.		
8	9	10	11	12	13	14	15	16		
85,089	9,537	75,552	45,491	4,775	40,716	39,598	4,762	34,836		253
108,097	49,491	58,606	57,234	25,735	31,499	50,863	23,756	27,107		254
94,015	31,316	62,699	51,459	18,469	32,990	42,556	12,847	29,709		255
43,098	...	43,098	24,017	...	24,017	19,081	...	19,081		256
363,894	10,517	353,377	202,727	5,701	197,026	161,167	4,816	156,351		257
40,925	...	40,925	22,064	...	22,064	18,261	...	18,261		258
16,886	...	16,886	9,285	...	9,285	7,601	...	7,601		259
70,043	...	70,043	39,978	...	39,978	30,065	...	30,065		260
38,176	2,787	35,389	21,455	1,632	19,823	16,721	1,155	15,566		261
26,154	2,806	23,348	13,859	1,333	12,526	12,295	1,473	10,822		262
25,355	...	25,355	13,401	...	13,401	11,654	...	11,954		263
43,132	...	43,132	24,461	...	24,461	18,671	...	18,671		264
51,751	...	51,751	29,425	...	29,425	22,326	...	22,326		265
51,472	4,924	46,548	28,799	2,736	26,063	22,673	2,188	20,485		266
232,045	10,787	221,258	129,877	6,547	123,330	102,168	4,240	97,928		267
64,972	10,787	54,185	36,671	6,547	30,124	28,301	4,240	24,061		268
38,179	...	38,179	21,509	...	21,509	16,670	...	16,670		269
48,723	...	48,723	27,740	...	27,740	20,983	...	20,983		270
32,385	...	32,385	17,851	...	17,851	14,534	...	14,534		271
47,786	...	47,786	26,106	...	26,106	21,680	...	21,680		272
6,908,648	1,251,980	5,656,668	3,513,003	630,268	2,882,735	3,395,645	621,712	2,773,933		273
4,361,666	866,504	3,495,162	2,223,686	435,511	1,788,175	2,137,980	430,993	1,706,987		274
75,225	36,218	39,007	37,616	18,110	20,506	36,609	18,198	18,501		275
488,022	98,686	389,336	244,643	49,428	195,215	243,379	49,258	194,121		276
2,329,196	608,851	1,720,345	1,187,901	306,428	881,473	1,141,295	302,423	838,872		277
581,079	152,780	428,299	299,161	78,867	220,294	281,918	73,913	208,005		278
412,664	124,643	288,021	212,427	64,411	148,016	200,237	60,232	140,005		279
52,856	12,800	40,056	27,008	6,590	20,418	25,848	6,210	19,638		280
115,559	15,337	100,222	59,726	7,866	51,860	55,838	7,471	48,362		281
764,992	198,771	566,221	388,022	99,029	288,993	376,970	99,742	277,228		282
21,906	5,660	16,246	11,019	2,666	8,353	10,887	2,994	7,893		283
162,359	61,820	101,039	81,397	30,032	51,365	81,462	31,788	49,674		284
87,496	17,820	69,676	44,391	8,929	35,462	43,105	8,891	34,214		285
386,779	70,347	316,432	171,120	34,788	136,332	165,659	35,559	130,100		286
49,795	27,159	22,636	25,487	14,021	11,466	24,308	13,138	11,170		287
27,883	6,973	20,910	14,012	3,416	10,596	13,371	3,557	9,814		288
78,774	8,992	69,782	40,596	5,177	35,419	38,178	3,815	34,363		289
805,138	80,215	724,923	455,326	40,885	414,441	449,812	39,830	409,982		290
70,880	20,082	50,798	35,650	9,944	25,706	35,230	10,188	25,042		291
31,287	12,485	18,802	15,655	6,108	9,547	15,632	6,877	8,755		292
34,851	16,223	18,628	17,476	7,933	9,543	17,375	8,290	9,085		293
163,120	31,425	131,695	86,545	16,400	70,145	81,575	15,025	66,550		294
677,987	177,085	500,902	345,392	88,147	257,245	332,595	88,938	243,657		295
12,097	6,038	6,059	6,061	29,18	3,143	6,036	3,120	2,916		296
395,428	99,024	296,404	201,724	49,401	152,323	193,704	49,623	144,081		297
82,840	24,620	58,020	42,746	12,753	29,993	39,894	11,867	28,027		298
187,822	47,403	140,419	94,861	23,075	71,786	92,961	24,328	68,633		299
361,545	31,725	329,820	182,368	15,796	166,572	179,177	15,929	163,248		300
168,557	14,396	153,661	88,364	7,390	75,974	85,193	7,606	77,687		301
192,988	16,329	176,659	9,004	8,406	90,598	98,984	8,423	85,561		302

TABLE I—continued.
AREA, HOUSES AND POPULATION.

	Districts, Talukas and States.	Area in Acres.	Towns.	Villages.	OCCUPIED HOUSES.		
					Total.	In Towns.	In Villages.
	1	2	3	4	5	6	7
57	CENTRAL DIVISION	37,192 Sq. miles.	75	8,819	1,109,743	160,625	949,118
58	Ahmednagar... ..	4,214,486 or 6,566 Sq. miles.	8	1,341	163,778	18,651	145,127
59	Akola	365,965	...	157	14,175	...	14,175
60	Jamkhed... ..	294,613	1	75	14,000	1,416	12,584
61	Karjat	361,708	...	81	7,720	...	7,720
62	Kopergaon	332,157	1	122	14,915	1,247	13,668
63	Nagar	399,517	2	117	24,493	9,251	15,242
64	Nevasa	397,541	...	147	14,035	...	14,035
65	Pärner	465,365	...	117	15,033	...	15,033
66	Ráhuri	320,290	1	112	13,202	1,318	11,884
67	Sangamner	450,236	1	151	17,182	2,748	14,434
68	Shevgaon	433,630	1	179	18,774	1,507	17,267
69	Shrigonda	393,464	1	83	10,249	1,164	9,085
70	Khándesh	6,426,009 or 10,041 Sq. miles.	31	2,614	265,602	55,351	210,251
71	Amalner	387,727	1	164	12,099	1,869	10,230
72	Do. Párola Petha		1	64	7,145	2,762	4,383
73	Bhusával	364,996	3	106	16,905	6,303	10,602
74	Do. Edalabad Petha	75	7,098	...	7,098
75	Cháliagaon	322,401	1	132	14,888	1,464	13,424
76	Chopda	235,396	2	91	12,620	3,731	8,889
77	Dhulia	486,178	2	154	18,279	4,831	13,448
78	Erandol	293,152	3	195	19,039	5,803	13,236
79	Jalgaon	204,160	2	89	17,053	6,047	11,006
80	Jámner	337,306	2	155	19,368	2,746	16,622
81	Nandurbár	634,635	1	203	11,535	2,150	9,385
82	Do. Navápur Petha	81	3,664	...	3,664
83	Páchora	346,670	2	121	15,757	2,558	13,199
84	Do. Bhadgaon Petha		1	65	7,664	1,345	6,319
85	Pimpalner	596,917	...	151	9,369	...	9,369
86	Ráver	307,342	2	106	20,013	3,234	16,779
87	Sháháda	306,265	2	155	10,521	1,776	8,745
88	Shirpur	416,634	1	99	8,635	1,572	7,063
89	Sindkheda	323,033	2	141	11,493	1,718	9,775
90	Taloda	753,348	1	193	6,108	1,283	4,820
91	Yával	159,834	2	75	16,349	4,154	12,195
92	Násik... ..	3,744,167 or 5,851 Sq. miles.	10	1,639	151,873	19,681	132,192
93	Chándvad	241,029	2	107	10,522	2,395	8,127
94	Dindori	340,674	...	126	13,594	...	12,594
95	Igatpuri	251,707	1	127	13,852	1,724	11,628
96	Kalvan	316,218	...	188	9,348	...	9,348
97	Málegaon	497,589	1	146	18,124	4,372	13,752
98	Nándgaon	278,451	1	88	7,092	1,334	5,758
99	Násik	303,908	3	135	17,017	4,980	12,037
100	Niphád	265,326	...	119	17,679	...	17,679
101	Peint	276,798	...	227	10,030	...	10,030
102	Satána	384,750	...	166	11,077	...	11,077
103	Sinnar	328,639	1	101	13,379	1,235	12,144
104	Yeola	262,018	1	119	11,659	3,641	8,018
105	Poona	3,423,669 or 5,349 Sq. miles.	11	1,178	174,877	29,310	145,567
106	Bhimthadi	663,282	1	78	12,317	1,007	11,310
107	Do. Dhond Petha	50	7,053	...	7,053
108	Havali	526,721	2	156	44,367	18,764	25,603
109	Do. Mulshi Petha	79	5,460	...	5,460
110	Indápur	362,669	1	85	12,188	1,314	10,874
111	Junnar	378,529	1	158	22,768	1,973	20,795
112	Khed	560,461	2	176	19,349	933	18,416
113	Do. Ambegaon Petha...	66	8,471	...	8,471
114	Mával	246,665	2	162	12,997	2,434	10,563
115	Purandhar	300,727	1	90	16,123	1,426	14,697
116	Sirúr	384,615	1	78	13,784	1,459	12,325
117	Sátára	3,087,354 or 4,825 Sq. miles.	8	1,335	215,262	17,467	197,795
118	Jávli	270,448	...	195	11,526	...	11,526
119	Do. Malcolmpeth Petha	54	2,185	...	607
120	Karád	241,811	1	96	21,714	1,898	19,816
121	Khántpur	326,552	...	91	19,382	...	19,382
122	Khatáv	320,531	...	85	20,214	...	20,214
123	Koregaon	221,470	...	74	14,897	...	14,897

TABLE I—continued.
AREA, HOUSES AND POPULATION.

POPULATION.										
Persons.			Males.			Females.				
Total.	Urban.	Rural.	Total.	Urban.	Rural.	Total.	Urban.	Rural.		
8	9	10	11	12	13	14	15	16		
5,944,447	951,945	4,992,502	2,967,567	485,796	2,501,791	2,956,860	466,149	2,490,711		57
837,695	91,280	746,415	417,768	45,955	371,813	419,927	45,325	374,602		58
70,566	...	70,566	35,479	...	35,479	85,087	...	85,087		59
64,258	5,930	58,328	31,862	2,885	28,977	82,396	3,045	29,351		60
85,619	...	85,619	17,802	...	17,802	17,817	...	17,817		61
73,539	5,890	67,649	36,514	2,910	33,604	87,025	2,980	34,045		62
128,094	47,754	80,340	64,185	24,492	39,693	63,909	23,262	40,647		63
65,508	...	65,508	32,795	...	32,795	32,708	...	32,708		64
72,617	...	72,617	36,161	...	36,161	36,456	...	36,456		65
83,494	6,191	77,303	41,490	3,091	38,399	42,004	3,100	38,904		66
90,331	13,301	76,580	45,302	6,832	38,470	45,079	6,969	38,110		67
92,384	6,299	86,085	45,948	3,102	42,846	46,436	3,197	43,239		68
61,240	5,415	55,825	30,230	2,643	27,587	31,010	2,772	28,238		69
1,427,332	290,317	1,137,065	721,888	147,079	574,809	705,494	143,236	562,256		70
73,083	10,294	62,789	37,175	5,230	31,945	35,908	5,064	30,844		71
38,210	13,468	24,742	19,271	6,619	12,652	18,939	6,849	12,090		72
76,943	27,895	49,048	39,614	14,697	24,917	37,329	13,198	24,131		73
32,372	...	32,372	16,152	...	16,152	16,220	...	16,220		74
90,837	10,243	80,594	46,386	6,332	41,054	44,451	4,911	39,540		75
75,550	24,595	50,955	38,146	12,244	25,902	37,404	12,351	25,053		76
104,952	29,029	75,923	53,930	15,234	38,696	51,022	13,795	37,227		77
105,840	30,122	75,718	53,788	14,817	38,971	52,052	15,305	36,747		78
85,151	28,435	56,716	43,480	14,563	28,917	41,671	13,872	27,799		79
91,739	12,880	78,859	46,003	6,403	39,600	45,736	6,477	39,259		80
67,369	10,922	56,447	33,399	5,258	28,141	33,970	5,664	28,306		81
20,068	...	20,068	10,324	...	10,324	9,744	...	9,744		82
80,724	12,523	68,201	40,803	6,587	34,216	39,921	5,936	33,985		83
44,612	7,956	36,656	22,762	3,931	18,781	21,850	3,975	17,875		84
56,638	...	56,638	28,502	...	28,502	28,136	...	28,136		85
80,368	16,590	63,778	40,160	8,421	31,739	40,208	8,109	32,099		86
59,758	9,086	50,672	29,673	4,403	25,270	30,085	4,683	25,402		87
50,177	9,023	41,154	24,948	4,495	20,453	25,229	4,528	20,701		88
76,811	9,035	67,776	39,166	4,673	34,493	37,645	4,362	33,283		89
33,881	6,592	27,289	17,143	3,426	13,717	16,738	3,166	13,572		90
82,299	21,629	60,670	41,063	10,696	30,367	41,236	10,933	30,303		91
816,504	96,742	719,762	413,386	49,597	363,819	403,118	47,175	355,943		92
55,968	12,487	43,481	28,493	6,472	22,021	27,475	6,015	21,460		93
66,401	...	66,401	33,017	...	33,017	33,384	...	33,384		94
66,462	7,436	59,026	34,188	3,888	30,300	32,274	3,548	28,726		95
53,616	...	53,616	27,286	...	27,286	28,330	...	28,330		96
96,707	19,054	77,653	49,535	9,915	39,620	47,372	9,139	38,233		97
37,691	6,271	31,420	19,137	3,206	15,929	18,554	3,068	15,481		98
96,872	27,705	69,167	49,662	14,235	35,427	47,210	13,470	33,740		99
92,791	...	92,791	46,051	...	46,051	46,740	...	46,740		100
53,392	...	53,392	27,493	...	27,493	25,899	...	25,899		101
64,645	...	64,645	32,336	...	32,336	32,309	...	32,309		102
75,375	7,230	68,145	35,081	3,606	31,475	37,344	3,624	33,720		103
56,584	16,559	40,025	28,357	8,243	20,114	28,227	8,316	19,911		104
995,330	220,113	775,217	502,685	114,352	388,333	492,645	105,761	386,884		105
80,814	9,407	71,407	40,437	4,790	35,647	40,377	4,617	35,760		106
42,754	...	42,754	20,644	...	20,644	22,110	...	22,110		107
299,988	164,117	135,871	155,915	86,296	69,619	144,073	77,821	66,252		108
26,967	...	26,967	13,813	...	13,813	13,154	...	13,154		109
66,895	5,533	61,362	33,118	2,699	30,419	33,777	2,884	30,893		110
117,753	9,675	108,078	58,536	4,587	53,949	59,217	5,088	54,129		111
113,449	5,951	107,498	56,814	3,013	53,801	56,635	2,938	53,697		112
42,826	...	42,826	21,473	...	21,473	21,353	...	21,353		113
65,176	11,924	53,252	33,580	6,331	27,249	31,596	5,593	26,003		114
72,716	6,294	66,422	35,549	3,094	32,455	37,167	3,200	33,967		115
65,992	7,212	58,780	32,806	3,542	29,264	33,186	3,670	29,516		116
1,146,559	96,760	1,049,799	569,063	49,673	519,410	577,476	49,087	528,389		117
52,852	...	52,852	25,566	...	25,566	27,236	...	27,236		118
12,735	5,299	7,436	6,496	2,336	3,660	6,239	2,463	3,776		119
134,947	11,499	123,448	67,561	5,804	61,757	67,386	5,695	61,691		120
86,049	...	86,049	43,217	...	43,217	42,832	...	42,832		121
96,416	...	96,416	47,656	...	47,656	48,760	...	48,760		122
83,375	...	83,375	40,259	...	40,259	43,116	...	43,116		123



TABLE I—continued.
AREA, HOUSES AND POPULATION.

POPULATION.									
Persons.			Males.			Females.			
Total.	Urban.	Rural.	Total.	Urban.	Rural.	Total.	Urban.	Rural.	
8.	9.	10.	11.	12.	13.	14.	15.	16.	
64,889	7,014	57,875	32,362	3,422	28,940	32,527	3,592	28,935	124
104,167	...	104,167	51,606	...	51,606	52,561	...	52,561	125
128,391	26,022	102,369	62,695	13,145	49,550	65,696	12,877	52,819	126
92,412	10,975	81,437	46,661	5,405	41,256	45,751	5,570	40,181	127
71,645	13,989	57,656	34,435	6,842	27,593	37,210	7,147	30,063	128
22,732	...	22,732	10,923	...	10,923	11,809	...	11,809	129
143,030	23,962	119,068	72,852	12,219	60,633	70,178	11,743	58,435	130
52,919	...	52,919	26,794	...	26,794	26,125	...	26,125	131
720,977	154,733	566,244	362,777	79,170	283,607	358,200	75,563	282,637	132
139,435	29,405	110,030	69,758	14,925	54,833	69,677	14,480	55,197	133
67,558	7,801	60,257	33,811	3,846	29,965	33,747	3,465	30,292	134
82,984	...	82,984	41,715	...	41,715	41,269	...	41,269	135
52,533	...	52,533	26,030	...	26,030	26,503	...	26,503	136
91,923	37,976	53,947	46,993	19,831	27,162	44,935	18,145	26,790	137
82,634	4,763	77,871	41,350	2,405	38,945	41,284	2,358	38,926	138
203,905	75,238	128,617	103,120	38,163	64,957	100,785	37,125	63,660	139
5,070,692	580,930	4,489,762	2,519,456	293,969	2,225,487	2,551,236	286,961	2,264,275	140
993,976	83,558	910,418	502,473	42,876	459,597	491,503	40,682	450,821	141
113,077	11,107	101,970	56,839	5,486	51,353	56,238	5,621	50,617	142
105,528	36,878	68,650	54,059	19,627	34,432	51,469	17,251	34,218	143
32,034	...	32,034	15,923	...	15,923	16,111	...	16,111	144
186,400	11,632	174,768	95,445	6,093	89,352	90,955	5,539	85,416	145
118,149	4,556	113,593	60,296	2,238	58,058	57,853	2,318	55,535	146
116,127	9,860	106,267	58,327	4,825	53,502	57,800	5,035	52,765	147
81,902	...	81,902	41,552	...	41,552	40,350	...	40,350	148
67,696	9,525	58,171	33,450	4,607	28,843	34,246	4,918	29,328	149
40,615	...	40,615	20,239	...	20,239	20,376	...	20,376	150
132,448	...	132,448	66,343	...	66,343	66,105	...	66,105	151
735,435	75,246	660,189	368,023	37,647	330,376	367,412	37,599	329,813	152
110,287	16,786	93,501	55,228	8,467	46,761	55,059	8,319	46,740	153
78,769	19,020	59,749	39,315	9,420	29,895	39,454	9,600	29,854	154
44,687	...	44,687	22,364	...	22,364	22,323	...	22,323	155
83,620	...	83,620	41,550	...	41,550	42,070	...	42,070	156
102,416	23,811	78,605	51,602	12,025	39,577	50,814	11,786	39,028	157
83,615	9,019	74,596	41,653	4,517	37,136	41,962	4,502	37,460	158
75,961	...	75,961	38,298	...	38,298	37,663	...	37,663	159
69,842	6,610	63,232	34,509	3,218	31,291	35,333	3,392	31,941	160
86,238	...	86,238	43,504	...	43,504	42,734	...	42,734	161
1,113,298	225,801	887,697	560,947	113,807	447,140	552,351	111,794	440,557	162
90,361	6,360	84,001	45,729	3,154	42,575	44,632	3,206	41,426	163
126,797	36,573	90,224	64,152	18,623	45,529	62,645	17,950	44,695	164
104,244	38,175	66,069	51,919	19,233	32,686	52,325	18,942	33,383	165
33,329	...	33,329	16,651	...	16,651	16,678	...	16,678	166
77,784	6,853	70,931	39,726	3,321	36,405	38,058	3,532	34,526	167
124,258	60,214	64,044	62,967	30,865	32,102	61,291	29,349	31,942	168
53,657	...	53,657	27,177	...	27,177	26,480	...	26,480	169
104,342	7,974	96,368	52,628	3,890	48,738	51,714	4,084	47,630	170
96,245	...	96,245	49,275	...	49,275	46,970	...	46,970	171
66,085	15,034	51,051	32,630	7,441	25,189	33,455	7,593	25,862	172
28,624	10,416	18,208	14,139	5,099	9,040	14,485	5,317	9,168	173
104,274	27,851	76,423	52,858	14,189	38,669	51,416	13,662	37,754	174
103,298	16,151	87,147	51,096	7,992	43,104	52,202	8,159	44,043	175
454,490	57,771	396,719	236,047	29,164	206,883	218,443	28,607	189,836	176
39,665	...	39,665	20,367	...	20,367	19,298	...	19,298	177
62,402	6,929	55,473	30,625	3,426	27,199	31,777	3,503	28,274	178
37,668	6,964	30,702	18,005	3,126	14,879	19,661	3,838	15,823	179
58,460	16,847	41,613	24,949	8,615	20,334	29,511	8,232	21,279	180
66,040	15,652	50,388	32,467	8,097	24,370	33,573	7,555	26,018	181
41,342	...	41,342	23,773	...	23,773	17,569	...	17,569	182
53,232	6,196	47,036	30,576	3,331	27,245	22,656	2,865	19,791	183
35,122	4,992	30,130	17,916	2,469	15,447	17,206	2,523	14,683	184
21,008	191	20,817	11,513	100	11,413	9,495	91	9,404	185
22,814	...	22,814	13,029	...	13,029	9,785	...	9,785	186
16,739	...	16,739	8,827	...	8,827	7,912	...	7,912	187

TABLE II.

VARIATION IN POPULATION SINCE 1891.

Districts, Talukas and States.	PERSONS.			MALES.		FEMALES.	
	1901.	1891.	Variation, Increase (+) or Decrease (-).	1901.	1891.	1901.	1891.
1	2	3	4	5	6	7	8
1 Bombay Presidency including Native States	25,424,235	26,916,342	-1,492,107	13,065,882	13,883,192	12,358,353	13,033,150
2 British Districts	18,515,587	18,834,235	-318,648	9,552,879	9,751,422	8,982,708	9,082,813
3 BOMBAY CITY	776,006	821,764	-45,758	479,786	518,093	296,220	303,671
4 NORTHERN DIVISION	3,513,532	3,917,777	-404,245	1,804,260	2,020,653	1,709,272	1,897,124
5 Ahmedabad	795,987	921,507	-125,520	408,059	473,471	387,908	448,036
6 Daskroi	314,719	295,987	+18,732	164,127	153,605	150,592	142,882
7 Dhandhuka	98,685	124,940	-26,255	50,308	64,236	48,877	60,704
8 Gogha Petha	29,874	33,023	-3,149	14,880	16,348	14,994	16,675
9 Dholka	89,780	118,032	-28,252	45,765	60,633	44,015	57,899
10 Parantij	62,158	82,922	-20,764	31,438	42,150	30,720	40,772
11 Modasa	24,595	33,218	-8,623	12,398	16,992	12,197	16,226
12 Sanand	63,053	81,363	-18,310	31,665	41,441	31,388	39,923
13 Viramgam	113,103	152,022	-38,919	57,478	78,066	55,625	73,956
14 Broach	291,763	341,490	-49,727	148,528	174,964	143,235	166,596
15 A'mod	31,911	38,546	-6,635	16,202	19,928	15,709	18,618
16 Anklashvar	39,136	44,284	-5,148	19,829	22,892	19,307	21,892
17 Hansot Petha	21,995	26,419	-4,424	10,951	13,024	11,044	13,395
18 Broach	110,189	112,908	-2,717	56,474	57,894	53,715	55,012
19 Jambusar	61,846	82,396	-20,550	31,734	42,631	30,112	39,765
20 Wagra	26,686	36,939	-10,253	13,388	19,095	13,848	17,844
21 Kaira	716,332	871,794	-155,462	375,647	460,702	340,685	411,002
22 A'mand	143,305	169,766	-26,461	76,961	91,576	66,344	78,190
23 Borsad	137,889	162,143	-24,254	72,613	86,306	65,276	75,837
24 Kapadvanj	75,258	101,527	-26,269	38,564	52,341	36,634	49,186
25 Matar	61,522	79,285	-17,763	31,847	41,502	29,675	37,788
26 Mehadabad	75,926	92,367	-16,441	38,693	47,665	37,233	44,702
27 Nadiad	148,452	171,084	-22,632	78,148	90,430	70,804	80,654
28 Thasra	73,980	95,622	-21,642	38,821	50,882	35,159	44,740
29 Panch Mahals	261,020	313,417	-52,397	132,047	162,101	128,973	151,316
30 Dohad	58,887	68,676	-9,789	29,089	34,445	29,798	34,231
31 Jhalod Petha	31,931	49,323	-17,392	15,497	24,872	16,434	24,451
32 Godhra	96,406	107,567	-11,161	49,684	57,015	46,722	50,552
33 Kalol	39,964	47,110	-7,146	20,526	24,390	19,438	22,720
34 Halol Petha	33,832	40,741	-6,909	17,251	21,379	16,581	19,262
35 Surat	637,017	649,969	-12,952	317,787	321,625	319,230	328,364
36 Bardoli	56,927	57,214	-287	28,997	29,148	27,980	28,066
37 Valod Petha	23,751	26,897	-3,146	11,988	13,824	11,763	13,073
38 Bulsar	33,476	37,889	-4,413	17,259	21,993	16,217	19,896
39 Chikhli	59,692	61,315	-1,623	29,757	30,619	29,935	30,696
40 Chorasi	169,100	159,170	+9,930	86,007	80,506	83,093	78,664
41 Jalalpur	81,182	78,649	+2,533	39,050	37,313	42,132	41,336
42 Mandvi	42,460	53,942	-11,482	21,167	27,081	21,233	26,881
43 Olpad	53,748	66,668	-7,920	29,079	32,781	29,669	33,867
44 Pardi	61,691	58,245	+3,446	30,483	28,380	31,206	29,865
45 Thana	811,433	819,580	-8,147	422,192	427,790	399,241	391,799
46 Bassain	80,251	76,110	+4,141	41,472	39,291	38,779	36,819
47 Bhiwandi	77,440	87,490	-10,050	39,588	46,197	37,852	41,293
48 Dahadu	65,758	69,084	-3,326	34,079	35,944	31,679	33,140
49 Umbargaoon Petha	64,057	65,311	-1,254	31,623	31,915	32,434	33,296
50 Kalyan	77,087	80,171	-3,084	40,019	41,731	37,068	38,440
51 Mahim	82,562	85,841	-3,279	42,359	43,174	40,203	42,667
52 Murbad	62,569	65,641	-3,072	31,986	33,390	30,533	32,251
53 Nalsette	146,933	126,518	+20,415	81,476	70,831	65,457	55,697
54 Shahapur	33,881	32,029	+1,852	17,260	16,569	16,621	15,560
55 Makhada Petha	29,554	32,051	-2,497	15,155	16,584	14,399	15,497
56 Vada	41,841	39,384	+2,457	21,175	20,264	20,166	19,070

TABLE I—continued.
AREA, HOUSES AND POPULATION.

POPULATION.									
Persons.			Males.			Females.			
Total.	Urban.	Rural.	Total.	Urban.	Rural.	Total.	Urban.	Rural.	
8	9	10	11	12	13	14	15	16	
605,566	61,840	543,726	304,441	32,315	272,126	301,125	29,525	271,600	188
83,647	16,232	67,415	41,724	8,255	33,469	41,923	7,977	33,946	189
60,913	...	60,913	31,825	...	31,825	29,088	...	29,088	190
26,502	...	26,502	13,510	...	13,510	12,992	...	12,992	191
114,235	7,738	106,497	55,552	3,998	51,554	58,688	3,740	54,948	192
83,415	...	83,415	40,514	...	40,514	42,901	...	42,901	193
89,081	10,152	78,929	45,441	5,167	40,274	43,640	4,985	38,655	194
23,434	12,237	11,197	12,885	6,935	5,950	10,549	5,302	5,247	195
54,008	9,229	44,779	27,539	4,836	22,703	26,469	4,393	22,076	196
22,551	...	22,551	11,619	...	11,619	10,932	...	10,932	197
47,780	6,252	41,528	23,832	3,124	20,708	23,948	3,128	20,820	198
1,167,927	76,914	1,091,013	547,525	38,160	509,365	620,402	38,754	581,648	199
119,017	7,886	111,131	55,350	4,107	51,243	63,667	3,779	59,888	200
71,729	...	71,729	32,472	...	32,472	39,257	...	39,257	201
109,643	9,112	100,531	61,461	4,479	46,982	58,182	4,633	53,549	202
44,985	...	44,985	20,755	...	20,755	24,230	...	24,230	203
143,750	...	143,750	68,476	...	68,476	75,274	...	75,274	204
95,594	...	95,594	44,881	...	44,881	50,713	...	50,713	205
107,944	19,626	88,318	50,886	9,358	41,528	57,058	10,268	46,790	206
153,808	5,178	148,630	72,467	2,618	69,849	81,341	2,560	78,781	207
147,182	16,094	131,088	68,322	8,016	60,306	78,860	8,078	70,782	208
129,412	...	129,412	60,350	...	60,350	69,062	...	69,062	209
44,863	19,018	25,845	22,105	9,582	12,523	22,758	9,436	13,322	210
3,210,910	397,355	2,813,555	1,761,790	219,744	1,542,046	1,449,120	177,611	1,271,509	211
607,828	148,596	459,232	335,820	85,228	250,592	272,008	63,368	208,640	212
55,318	...	55,318	29,545	...	29,545	25,773	...	25,773	213
26,237	...	26,237	14,534	...	14,534	11,703	...	11,703	214
8,499	2,127	6,372	4,848	1,194	3,654	3,651	933	2,718	215
51,218	...	51,218	27,873	...	27,873	23,345	...	23,345	216
31,752	...	31,752	17,319	...	17,319	14,433	...	14,433	217
136,297	116,663	19,634	78,887	68,896	10,501	57,410	48,277	9,133	218
57,590	10,479	47,051	31,203	5,692	25,511	26,327	4,787	21,540	219
12,877	...	12,877	6,985	...	6,985	5,892	...	5,892	220
37,116	...	37,116	20,642	...	20,642	16,474	...	16,474	221
27,600	...	27,600	14,905	...	14,905	12,695	...	12,695	222
54,779	8,544	46,235	29,586	4,513	25,073	25,193	4,031	21,162	223
33,609	...	33,609	18,440	...	18,440	15,169	...	15,169	224
41,745	10,783	30,962	22,715	5,443	17,272	19,030	5,340	13,690	225
33,251	...	33,251	18,338	...	18,338	14,913	...	14,913	226
989,030	103,105	885,925	544,420	54,862	489,558	444,610	48,243	396,367	227
81,790	...	81,790	44,966	...	44,966	36,824	...	36,824	228
46,919	...	46,919	26,106	...	26,106	20,813	...	20,813	229
91,506	4,635	86,871	51,052	2,391	48,661	40,454	2,244	38,210	230
98,230	11,593	86,637	53,382	5,966	47,416	44,848	5,627	39,221	231
138,021	69,378	68,643	74,652	37,275	37,377	63,369	32,103	31,266	232
62,937	...	62,937	33,624	...	33,624	29,313	...	29,313	233
68,332	...	68,332	39,449	...	39,449	28,883	...	28,883	234
97,506	...	97,506	52,047	...	52,047	45,459	...	45,459	235
53,160	...	53,160	29,098	...	29,098	24,062	...	24,062	236
14,259	...	14,259	8,709	...	8,709	5,550	...	5,550	237
73,504	...	73,504	42,155	...	42,155	31,349	...	31,349	238
87,990	17,499	70,491	47,576	9,230	38,346	40,414	8,269	32,145	239
74,876	...	74,876	41,604	...	41,604	33,272	...	33,272	240
1,018,113	124,350	893,763	548,946	67,406	481,540	469,167	56,944	412,223	241
49,253	3,821	45,432	26,550	2,058	24,492	22,703	1,763	20,940	242
22,766	...	22,766	12,427	...	12,427	10,339	...	10,339	243
49,252	...	49,252	26,772	...	26,772	22,480	...	22,480	244
88,527	4,807	83,720	47,649	2,626	45,023	40,878	2,181	38,697	245
68,872	...	68,872	36,857	...	36,857	32,015	...	32,015	246
100,827	14,543	86,284	54,518	8,044	46,474	46,309	6,499	39,810	247
58,434	...	58,434	31,721	...	31,721	26,713	...	26,713	248
49,991	...	49,991	27,003	...	27,003	22,988	...	22,988	249
56,544	...	56,544	30,824	...	30,824	25,720	...	25,720	250
71,036	6,554	64,482	37,666	3,377	34,289	33,370	3,177	30,193	251
72,312	4,281	68,031	38,758	2,322	36,436	33,554	1,959	31,595	252

TABLE II.

VARIATION IN POPULATION SINCE 1891.

Districts, Talukas and States.	PERSONS.			MALES.		FEMALES.	
	1901.	1891.	Variation, Increase (+) or Decrease (-).	1901.	1891.	1901.	1891.
1	2	3	4	5	6	7	8
1 Bombay Presidency including Native States	25,424,235	26,916,342	-1,492,107	13,065,682	13,853,193	12,358,363	13,431
2 British Districts	18,515,587	18,834,235	-318,648	9,552,879	9,751,423	8,982,708	9,681
3 BOMBAY CITY	776,006	821,764	-45,758	479,786	518,033	296,290	361
4 NORTHERN DIVISION	3,513,532	3,917,777	-404,245	1,804,260	2,020,653	1,799,372	1,871
5 Ahmedabad	796,987	921,507	-125,540	408,059	473,471	387,998	421
6 Daskroi	814,719	295,987	+ 18,732	164,127	153,605	150,592	142
7 Dhandhuka	98,685	124,940	-26,255	50,308	64,236	48,377	60
8 Gogha Petha	29,874	33,023	-3,149	14,880	16,348	14,994	16
9 Dholka	89,780	118,032	-28,252	45,765	60,833	44,015	57
10 Parantij	62,158	82,922	-20,764	31,488	42,150	30,720	40
11 Modasa	24,595	33,218	-8,623	12,398	16,992	12,197	16
12 Sanand	63,053	81,363	-18,310	31,665	41,441	31,388	39
13 Viramgam	113,103	152,022	-38,919	57,478	78,066	55,625	73
14 Broach	291,763	341,490	-49,727	148,528	174,964	143,235	163
15 A'mod	31,911	38,546	-6,635	16,202	19,928	15,709	18
16 Ankleshvar	39,136	44,284	-5,148	19,829	22,892	19,307	21
17 Hansot Petha	21,995	26,419	-4,424	10,951	13,024	11,044	13
18 Broach	110,189	112,906	-2,717	56,474	57,894	53,715	55
19 Jambhar	61,846	82,396	-20,550	31,734	42,631	30,112	39
20 Wagra	26,686	36,939	-10,253	13,338	19,095	13,848	17
21 Kaira	716,332	871,794	-155,462	375,647	460,702	340,685	411
22 A'nand	143,305	169,766	-26,461	76,961	91,576	66,344	78
23 Borsad	137,889	162,148	-24,259	72,613	95,306	65,276	75
24 Kapadvanj	75,258	101,527	-26,269	38,564	52,341	36,614	49
25 Matar	61,522	79,285	-17,763	31,847	41,503	29,675	37
26 Mehsana	75,928	92,367	-16,441	38,693	47,665	37,233	44
27 Nadiad	148,452	171,084	-22,632	78,148	90,430	70,304	80
28 Thasra	73,980	95,622	-21,642	38,821	50,882	35,150	44
29 Panch Mahals	261,020	313,417	-52,397	132,047	162,101	128,973	151
30 Dohad	58,887	68,676	-9,789	29,089	34,445	29,798	34
31 Jhalod Petha	31,931	49,323	-17,392	15,497	24,872	16,434	24
32 Godhra	96,406	107,587	-11,181	49,684	57,015	46,723	50
33 Kalol	39,964	47,110	-7,146	20,526	24,390	19,438	23
34 Halol Petha	33,832	40,741	-6,909	17,251	21,379	16,581	19
35 Surat	637,017	649,989	-12,972	317,787	321,625	319,230	322
36 Bardoli	56,927	57,214	-287	28,997	29,148	27,930	28
37 Valod Petha	23,751	26,897	-3,146	11,988	13,824	11,763	12
38 Bulsar	83,476	87,889	-4,413	41,219	41,993	42,217	42
39 Chikhli	59,692	61,315	-1,623	29,757	30,619	29,935	30
40 Chorasi	169,100	159,170	+ 9,930	86,007	80,508	83,038	73
41 Jalalpur	81,182	78,649	+ 2,533	39,050	37,313	42,139	42
42 Mandvi	42,450	53,942	-11,492	21,187	27,061	21,333	21
43 Olpad	58,748	66,668	-7,920	29,079	32,781	29,333	29
44 Pardi	61,691	58,245	+ 3,446	30,483	28,380	31,308	28
45 Thana	811,433	819,580	-8,147	422,192	427,730	399	399
46 Bassein	80,251	76,110	+ 4,141	41,472	39,391	46,197	46
47 Bhiwandi	77,440	87,490	-10,050	39,588	46,197	35,944	35
48 Dahannu	65,758	69,084	-3,326	34,079	35,944	31,915	31
49 Umbargaon Petha	64,057	65,311	-1,254	31,623	31,915	41,781	41
50 Kalyan	77,087	80,171	-3,084	40,019	41,781	42,359	42
51 Mahim	82,562	85,841	-3,279	42,359	43,174	39,391	39
52 Murbad	62,569	65,641	-3,072	31,986	33,391	30,391	30
53 Salsette	146,933	126,518	+ 20,415	81,476	70,391	70,391	70
54 Shahapur	83,881	92,029	-8,148	43,260	48,641	48,641	48
55 Mokhada Petha	29,554	32,051	-2,497	15,155	17,155	17,155	17
56 Vada	41,341	39,334	+ 2,007	21,175	21,175	21,175	21

TABLE II—continued.

VARIATION IN POPULATION SINCE 1891.

Districts, Tálukas and States.	PERSONS.			MALES.		FEMALES.		
	1901.	1891.	Variation, Increase (+) or Decrease (—).	1901.	1891.	1901.	1891.	
1	2	3	4	5	6	7	8	
Sátára—continued.								
124	Mán	64,889	62,857	+ 2,032	32,362	31,428	32,527	31,429
125	Pátan	104,167	131,833	— 27,666	51,606	66,882	52,561	64,951
126	Sátára	128,391	139,892	— 11,501	62,695	69,498	65,696	70,399
127	Tásgaon	92,412	93,185	— 773	46,661	46,893	45,751	46,292
128	Wái	71,645	71,333	+ 312	34,435	34,739	37,210	36,594
129	Khandála Petha	22,732	26,099	— 3,367	10,923	12,981	11,809	13,118
130	Válva	143,030	135,198	+ 7,832	72,852	69,287	70,178	65,911
131	Shirála Petha	52,919	57,057	— 4,138	26,794	29,115	26,125	27,942
132	Sholápur	720,977	750,689	— 29,712	362,777	381,400	358,200	369,289
133	Bársi	139,435	140,322	— 887	69,758	71,267	69,677	69,055
134	Karmála	67,558	93,853	— 25,795	33,811	47,719	33,747	45,634
135	Mádhá	82,984	92,664	— 9,680	41,715	47,088	41,269	45,576
136	Málsiras	52,533	74,039	— 21,506	26,030	37,497	26,503	36,542
137	Pandharpur	91,928	91,261	+ 667	46,993	46,027	44,935	45,234
138	Sángola	82,634	78,420	+ 4,214	41,350	39,358	41,284	39,062
139	Sholápur	203,905	180,630	+ 23,275	103,120	92,444	100,785	88,186
140	SOUTHERN DIVISION	5,070,692	5,008,063	+ 62,629	2,519,456	2,484,975	2,551,236	2,523,088
141	Belgaum	993,976	1,013,261	— 19,285	502,473	511,885	491,503	501,376
142	Athni	113,077	123,438	— 10,361	56,839	61,479	56,238	61,959
143	Belgaum	105,528	112,070	— 6,542	54,059	57,948	51,469	54,122
144	Chándgad Petha	32,034	35,080	— 3,046	15,923	17,625	16,111	17,455
145	Chikodi	186,400	176,787	+ 9,613	95,445	90,117	90,955	86,670
146	Hukeri Petha	118,149	118,518	— 369	60,296	60,202	57,853	58,316
147	Gokák	116,127	118,556	— 2,429	58,327	59,870	57,800	58,686
148	Khánápur	81,902	85,596	— 3,694	41,552	43,553	40,350	42,043
149	Parasgad	67,696	65,208	+ 2,488	33,450	32,399	34,246	32,809
150	Murgod Petha	40,615	45,376	— 4,761	20,239	22,605	20,376	22,771
151	Sampgaon	132,448	132,632	— 184	66,343	66,087	66,105	66,545
152	Bijápur	735,435	796,339	— 60,904	368,023	398,104	367,412	396,235
153	Bádámi	110,287	100,511	+ 9,776	55,228	50,338	55,059	50,173
154	Bágalkot	78,769	77,113	+ 1,656	39,315	38,322	39,454	38,791
155	Bilgi Petha	44,687	41,920	+ 2,767	22,364	20,930	22,323	20,990
156	Bágevádi	83,620	102,444	— 18,824	41,550	50,643	42,070	51,801
157	Bijápur	102,416	103,788	— 1,372	51,602	52,258	50,814	51,530
158	Hungund	83,615	102,894	— 19,279	41,653	51,327	41,962	51,567
159	Indi	75,961	92,479	— 16,518	38,298	47,147	37,663	45,332
160	Muddebhál	69,842	81,572	— 11,730	34,509	40,138	35,333	41,434
161	Sindgi	86,238	93,618	— 7,380	43,504	47,001	42,734	46,617
162	Dhárwár	1,113,298	1,051,212	+ 62,086	560,947	528,019	552,351	523,193
163	Bankápur	90,361	85,602	+ 4,759	45,729	42,854	44,632	42,748
164	Dhárwár	126,797	127,094	— 297	64,152	63,942	62,645	63,152
165	Gadag	104,244	89,484	+ 14,760	51,919	44,611	52,325	44,873
166	Mundargi Petha	33,329	35,229	— 1,900	16,651	17,622	16,678	17,607
167	Hángal	77,784	74,506	+ 3,278	39,726	37,914	38,058	36,592
168	Hubli	124,258	118,182	+ 6,076	62,967	59,526	61,291	58,656
169	Kalghatgi	53,657	55,258	— 1,601	27,177	28,226	26,480	27,032
170	Karajgi	104,342	90,206	+ 14,136	52,628	45,228	51,714	44,978
171	Kod	96,245	84,427	+ 11,818	49,275	43,142	46,970	41,285
172	Navalgund	66,085	76,539	— 10,454	32,630	37,547	33,455	38,992
173	Nargund Petha	28,624	29,337	— 713	14,139	14,451	14,485	14,886
174	Ránebennur	104,274	92,978	+ 11,296	52,858	47,021	51,416	45,957
175	Ron	103,298	92,370	+ 10,928	51,096	45,935	52,202	46,435
176	Kánara	454,490	446,453	+ 8,037	236,047	234,408	218,443	212,045
177	Ankola	39,665	36,944	+ 2,721	20,367	18,804	19,298	18,140
178	Honávar	62,402	59,406	+ 2,996	30,625	28,974	31,777	30,482
179	Bhatkal Petha	37,666	34,117	+ 3,549	18,005	16,155	19,661	17,962
180	Kárwár	58,460	53,278	+ 5,182	28,949	26,235	29,511	27,043
181	Kumta	66,040	62,803	+ 3,237	32,467	30,418	33,573	32,385
182	Siddápur	41,342	42,571	— 1,229	23,773	24,820	17,569	17,751
183	Sirsi	53,232	53,976	— 744	30,576	31,588	22,656	22,388
184	Supa or Haliyál	35,122	31,047	+ 4,075	17,916	16,106	17,206	14,941
185	Supa Petha	21,008	32,301	— 11,293	11,513	18,668	9,495	13,633
186	Yellápur	22,814	23,282	— 468	13,029	13,734	9,785	9,548
187	Mundgod Petha	16,739	16,728	+ 11	8,827	8,906	7,912	7,822

TABLE II—continued.

VARIATION IN POPULATION SINCE 1891.

Districts, Talukas and States.		PERSONS.			MALES.		FEMALES.	
		1901.	1891.	Variation, Increase (+) or Decrease (-).	1901.	1891.	1901.	1891.
188	Kolaba	605,566	594,872	+10,694	304,441	298,943	301,125	295,929
189	Alibag	88,647	78,129	+ 5,518	41,724	38,696	41,923	39,438
190	Karjat	60,913	59,083	+ 1,880	31,825	30,643	29,088	28,390
191	Khalapur Petha	26,502	26,255	+ 247	13,510	13,236	12,992	13,019
192	Mahad	114,235	119,183	-4,948	55,552	58,457	58,683	60,728
193	Mangaon	83,415	83,837	-422	40,514	40,721	42,901	43,116
194	Panvel	89,081	86,513	+ 2,568	45,441	44,305	43,640	42,308
195	Uran Petha	23,434	21,342	+ 2,092	12,885	11,961	10,549	9,381
196	Pen	54,008	51,825	+ 2,183	27,539	26,246	26,469	25,579
197	Nagothna Petha	22,551	22,691	-140	11,619	11,763	10,932	10,923
198	Roha	47,780	46,064	+ 1,716	23,832	22,915	23,948	23,149
199	Ratnagiri	1,167,927	1,105,926	+ 62,001	547,525	513,616	620,402	592,310
200	Chiplun	119,017	118,687	+ 330	55,350	55,565	63,667	63,122
201	Guhagar Petha	71,729	66,654	+ 5,075	32,472	29,452	39,257	37,202
202	Dapoli	109,643	108,202	+ 1,441	51,461	49,947	58,132	58,255
203	Mandangad Petha	44,985	46,789	-1,804	20,755	21,812	24,230	24,977
204	Devgad	143,750	128,708	+ 15,042	68,476	60,406	75,274	68,302
205	Khed	95,594	100,550	-4,956	44,881	47,589	50,718	52,961
206	Malvan	107,944	92,437	+ 15,507	50,886	42,569	57,058	49,868
207	Rajapur	153,808	140,941	+ 12,867	72,467	65,275	81,341	75,668
208	Ratnagiri	147,182	136,340	+ 10,842	68,322	62,796	78,860	74,044
209	Sangameshvar	129,412	126,700	+ 2,712	60,350	59,376	69,062	67,324
210	Vengurla	44,863	39,418	+ 5,445	22,105	18,829	22,758	20,589
211	SIND	3,210,910	2,875,100	+ 335,810	1,761,790	1,570,423	1,449,120	1,304,677
212	Karachi	607,828	571,951	+ 35,877	335,820	317,002	272,008	254,949
213	Dadu	55,318	55,454	-136	29,545	30,226	25,773	25,228
214	Ghorabari	26,237	20,518	+ 5,719	14,534	16,805	11,708	13,713
215	Keti Mahal	8,499	8,499	0	4,848	4,848	3,661	3,661
216	Johi	51,218	51,919	-701	27,873	28,286	23,345	23,633
217	Jati	81,752	27,895	+ 53,857	17,319	15,132	14,433	12,718
218	Karachi	136,297	124,274	+ 12,023	78,887	72,864	57,410	51,410
219	Kotri	57,530	56,018	+ 1,512	31,203	30,650	26,327	25,368
220	Kohistan Mahal	12,377	16,206	-3,829	6,965	9,003	5,892	7,203
221	Mirpur Batoro	37,116	35,196	+ 1,920	20,642	19,439	16,474	15,757
222	Do. Sakro	27,600	26,064	+ 1,536	14,905	14,174	12,695	11,890
223	Sehwan	54,779	53,574	+ 1,205	29,586	28,890	25,193	24,744
224	Shahbandar	33,609	23,246	+ 10,363	18,440	15,348	15,169	12,898
225	Tatta	41,745	37,086	+ 4,659	22,715	20,202	19,030	16,884
226	Sujawal	33,251	29,501	+ 3,750	18,338	15,993	14,913	13,508
227	Hyderabad	969,030	861,994	+ 107,036	544,420	469,156	444,610	392,836
228	Badin	81,790	73,323	+ 8,467	44,966	40,889	36,824	32,934
229	Dero Mohbat	46,919	41,823	+ 5,096	26,106	22,928	20,813	18,895
230	Guni	91,506	79,940	+ 11,566	51,052	44,258	40,454	35,682
231	Hala	96,280	91,367	+ 4,913	53,382	49,908	44,848	41,459
232	Hyderabad	138,021	122,507	+ 15,514	74,652	65,904	63,369	56,603
233	Kandiara	62,937	55,733	+ 7,204	33,624	29,251	29,313	23,432
234	Moro	63,332	57,646	+ 5,686	39,449	31,138	28,833	26,508
235	Naushahro	97,506	90,976	+ 6,530	52,047	47,802	45,459	43,174
236	Sakrand	53,160	49,447	+ 3,713	29,098	27,077	24,062	22,370
237	Shahpur Mahal	14,259	14,259	0	8,709	8,709	5,550	5,550
238	Shahdadpur	73,504	53,720	+ 19,784	42,155	33,675	31,349	25,045
239	Tando Alahyar	87,990	76,385	+ 11,605	47,576	41,086	40,414	35,299
240	Tando Bago	74,876	63,627	+ 11,249	41,604	35,242	33,272	29,335
241	Shikarpur	1,018,113	908,426	+ 109,687	543,946	490,622	469,167	418,404
242	Ghotki	49,253	56,769	-7,516	26,550	30,746	22,708	26,023
243	Pano A'kil Mahal	22,766	10,974	+ 11,792	12,427	5,943	10,339	5,031
244	Kakar	49,252	47,888	+ 1,364	26,772	25,814	22,430	22,074
245	Kambar	88,527	79,019	+ 9,508	47,649	42,331	40,878	36,638
246	Labdarya	68,872	62,659	+ 6,213	36,857	33,612	32,015	29,047
247	Larkhana	100,827	90,151	+ 10,676	54,518	48,850	46,309	41,801
248	Mahar	58,434	48,320	+ 10,114	31,721	26,356	26,713	21,964
249	Mirpur Mathelo	49,991	48,068	+ 1,923	27,003	26,385	22,988	21,683
250	Nasirabad	56,544	44,644	+ 11,900	30,824	24,232	25,720	20,412
251	Naushahro	71,036	66,227	+ 4,809	37,666	35,250	33,370	30,977
252	Rato-tero	72,312	61,268	+ 11,044	35,758	32,397	33,554	28,371
253	Bohri	85,089	81,041	+ 4,048	45,491	43,230	39,598	37,761
254	Shikarpur	108,097	86,932	+ 21,165	57,234	44,999	50,363	41,933
255	Sukkur	94,015	83,543	+ 10,472	51,459	46,949	42,556	36,594
256	Ubauro	43,098	40,923	+ 2,175	24,017	22,378	19,061	18,545

TABLE II—continued.
 VARIATION IN POPULATION SINCE 1891.

Districts, Talukas and States.	PERSONS.			MALES.		FEMALES.	
	1901.	1891.	Variation, Increase (+) or Decrease (—).	1901.	1891.	1901.	1891.
1	2	3	4	5	6	7	8
267 Ther and Parkar	263,894	258,181	+ 5,713	262,727	197,908	161,167	169,213
268 Chichra	40,925	49,502	- 8,577	22,064	27,075	19,861	22,437
269 Diplo	16,566	23,917	- 7,031	9,285	13,324	7,601	10,593
270 Khirpo	70,043	49,909	+ 20,134	39,978	25,301	30,065	21,608
271 Mirpur Khās	26,176	30,976	+ 7,800	21,455	17,411	16,721	13,565
272 Mīhā	26,154	26,445	- 10,291	13,959	19,493	12,296	16,262
273 Nagr	23,255	41,178	- 15,823	13,401	21,945	11,954	19,233
274 Sanghar	51,751	52,303	- 452	29,425	28,545	22,326	23,658
275 Samsar	43,132	27,787	+ 15,345	24,461	15,703	19,671	12,064
276 Hanskot	51,472	46,264	+ 5,208	28,799	26,171	22,673	20,093
277 Upper Sind Frontier... ..	222,945	174,548	+ 57,897	120,877	96,273	102,168	78,275
278 Jacobabad... ..	64,972	48,330	+ 16,642	36,671	27,301	23,301	21,089
279 Kāshmor	35,179	35,763	+ 2,416	21,509	20,081	16,670	15,632
270 Kandkot	45,723	30,869	+ 13,354	27,740	16,663	20,963	13,706
271 Shahdādpur	32,265	27,880	+ 5,005	17,851	14,849	14,534	12,561
272 Thul	47,786	32,706	+ 15,080	26,106	17,379	21,680	15,237
273 Native States and Agencies ...	6,993,648	8,032,197	- 1,173,459	3,513,003	4,131,770	3,395,645	3,959,237
274 GUJARAT GROUP	4,361,066	5,542,249	- 1,189,683	2,223,686	2,842,141	2,137,969	2,790,208
275 Cambay	75,225	89,722	- 14,497	36,616	46,231	36,699	43,461
276 Cutch	488,022	556,415	- 78,393	244,643	278,441	243,379	279,974
277 Kāthiāwār	2,320,196	2,752,494	- 423,298	1,187,901	1,416,633	1,141,295	1,335,771
278 Gohilvād Prānt	561,079	676,440	- 95,361	299,161	351,281	281,918	325,150
279 Bhāvnagar	412,664	467,282	- 54,618	212,427	242,479	200,287	224,808
280 Pālitāna	52,356	60,348	- 7,992	27,008	31,597	26,948	29,261
281 Other Jurisdictional States, Civil Stations and Thāna Circles	115,559	148,810	- 32,751	59,726	77,205	55,883	71,105
282 Hālār Prānt	764,992	862,026	- 97,034	388,023	442,748	376,970	419,273
283 Dhrol... ..	21,966	27,067	- 5,101	11,019	13,760	10,887	13,247
284 Gondal	162,559	161,086	+ 1,823	81,897	81,497	81,462	79,539
285 Morvi... ..	87,496	105,835	- 17,839	44,891	54,446	48,105	50,839
286 Navānagar	836,779	879,611	- 42,832	171,120	194,496	165,659	185,115
287 Rājkot	49,795	49,988	- 143	25,487	25,842	24,806	24,066
288 Vānkāner	27,883	39,329	- 11,946	14,012	20,459	13,371	18,370
289 Other Jurisdictional States, Civil Stations and Thāna Circles	78,774	99,770	- 20,996	40,596	52,248	38,178	47,332
290 Jhālāvād Prānt	305,188	428,906	- 123,768	155,326	219,073	149,812	209,633
291 Dhraṅgadhra	70,880	103,754	- 32,874	35,650	52,790	35,230	50,964
292 Limbdī	31,387	43,176	- 11,889	15,655	24,546	15,632	23,530
293 Wadhvān	34,851	42,488	- 7,587	17,476	21,217	17,375	21,231
294 Other Jurisdictional States, Civil Stations and Thāna Circles	168,120	234,538	- 66,418	86,545	120,520	81,575	114,018
295 Sorath Prānt	677,987	785,032	- 107,045	345,892	403,531	323,595	381,801
296 Jāfarabad	12,097	12,889	- 292	6,061	6,152	6,088	6,267
297 Junāgad	395,428	484,190	- 88,762	201,724	249,947	192,704	234,242
298 Porbandar	82,640	85,785	- 3,145	42,746	43,918	39,394	41,867
299 Other Jurisdictional States, Civil Stations and Thāna Circles	187,822	202,663	- 14,846	94,861	103,514	92,961	99,164
300 Mahī Kānthā... ..	361,545	561,568	- 220,023	182,368	296,646	179,177	264,923
301 Y'dar	168,557	302,134	- 133,577	83,364	152,876	85,193	149,258
302 Other Jurisdictional States, Civil Stations and Thāna Circles	192,988	279,424	- 86,446	99,004	143,770	98,984	135,664

TABLE II—concluded.

VARIATION IN POPULATION SINCE 1891.

Districts, Talukas and States.		PERSONS.			MALES.		FEMALES.	
		1901.	1891.	Variation, Increase (+) or Decrease (-).	1901.	1891.	1901.	1891.
1		2	3	4	5	6	7	8
303	Pálanpur	467,271	645,526	-178,255	242,697	335,587	224,574	309,939
304	Pálanpur	222,627	274,864	-52,237	115,280	142,005	107,947	182,859
305	Rádhhanpur	61,548	98,017	-36,469	31,371	50,326	30,177	47,791
306	Other Jurisdictional States, Civil Stations and Thána Circles ...	183,096	272,645	-89,549	96,046	143,356	87,050	129,289
307	Rewa Kántha	479,065	733,506	-254,441	245,205	376,146	233,860	357,360
308	Bálasinor	32,618	53,215	-20,597	16,933	27,462	15,686	25,753
309	Bária	81,579	111,269	-29,690	41,004	55,755	40,575	55,514
310	Chhota Udepur	64,621	93,637	-29,016	33,261	48,117	31,360	45,520
311	Lunávada... ..	63,967	90,147	-26,180	32,801	45,974	31,166	44,173
312	Nárukot	5,603	7,450	-1,847	2,797	3,762	2,806	3,688
313	Rájpípla	117,175	171,771	-54,596	60,133	86,503	57,042	83,268
314	Sunth	39,956	74,275	-34,319	20,119	37,935	19,837	36,340
315	Other Jurisdictional States, Civil Stations and Thána Circles ...	73,546	131,742	-58,196	38,157	68,638	35,389	63,104
316	Surat Agency	161,342	181,208	-19,866	82,256	92,457	79,086	88,751
317	Bánsda	40,382	41,373	-991	20,821	21,489	19,561	19,884
318	Dharampur	100,430	120,498	-20,068	51,467	61,778	48,968	58,720
319	Sachin	20,530	19,337	+1,193	9,968	9,190	10,562	10,147
320	KONKAN GROUP	350,684	327,559	+23,125	171,880	160,974	178,804	166,585
321	Janjira	85,414	81,780	+3,634	41,251	39,629	44,163	42,151
322	Jawhá	47,538	52,831	-5,293	24,552	27,825	22,968	25,006
323	Sávantvádi	217,732	192,948	+24,784	106,077	93,520	111,655	99,423
324	DECCAN GROUP	373,779	434,425	-60,646	188,852	230,746	184,927	213,679
325	Akalkot	82,047	75,774	+6,273	41,533	38,615	40,514	37,159
326	Bhor	137,268	155,669	-18,401	69,193	78,602	68,075	77,067
327	Khándesh Agency	33,272	59,055	-25,783	17,201	30,715	16,071	28,340
328	The Dánga	18,633	32,920	-14,287	9,652	17,237	8,981	15,683
329	Mewás	14,639	26,135	-11,496	7,549	13,478	7,090	12,657
330	Sátára Agency	109,660	131,529	-21,869	54,864	66,269	54,796	65,260
331	Anndh	63,921	65,146	-1,225	32,073	33,186	31,848	31,960
332	Phaltan	45,739	66,383	-20,644	22,791	33,083	22,948	33,300
333	Surgána	11,532	12,398	-866	6,061	6,545	5,471	5,853
334	KARNATAK GROUP	1,623,206	1,649,163	-25,957	819,819	837,009	803,387	812,154
335	Kolhápur	910,011	913,131	-3,120	460,874	467,572	449,137	445,559
336	Bávda	44,400	43,770	+630	21,524	21,272	22,876	22,493
337	Ichalkaranji	68,414	66,365	+2,049	34,663	33,734	33,751	32,631
338	Kágál (Senior)	49,233	53,272	+2,873	21,805	26,935	24,428	26,337
339	Do. (Junior)	6,912						
340	Káphi	13,754	13,226	+528	6,997	6,639	6,757	6,587
341	Kolhápur	692,040	705,251	-13,211	351,299	362,842	340,741	342,409
342	Vishálgad	35,258	31,247	+4,011	18,150	16,150	17,108	15,097
343	Southern Marátha Jághirs	694,749	719,056	-24,307	349,687	361,107	345,662	357,949
344	Jamkhandi	105,357	102,162	+3,195	52,906	51,093	52,451	51,069
345	Jath and Daphlápur	68,665	79,786	-11,121	34,539	40,576	34,126	39,210
346	Kurundvád (Senior)	42,474	43,309	-835	21,320	22,325	21,154	21,484
347	Do. (Junior)	34,008	32,523	+1,475	17,353	16,533	16,645	15,995
348	Miraj (Senior)	81,467	88,343	-6,876	41,223	44,444	40,244	43,899
349	Do. (Junior)	35,306	35,487	+181	17,904	17,795	17,902	17,692
350	Mudhol	63,001	61,815	+1,186	31,519	30,815	31,482	31,000
351	Rámdurg	37,843	36,181	+1,662	18,916	17,968	18,932	18,213
352	Sángli	226,128	233,945	-7,817	114,002	119,558	113,126	119,387
353	Savanúr	18,446	16,976	+1,470	9,258	8,330	9,168	8,646
354	KHAIRPUR	199,313	128,611	+70,702	106,766	70,900	90,547	57,711
355	Aden	43,974	44,079	-105	30,530	30,914	13,444	13,165




TABLE III.

TOWNS AND VILLAGES CLASSIFIED BY POPULATION.

TABLE III.

TOWNS AND VILLAGES CLASSIFIED BY POPULATION.

Districts, Talukas and States.	Total number of Inhabited Towns and Villages.	Under 500.		500—1,000.		1,000—2,000.		2,000—5,000.		
		Number.	Population.	Number.	Population.	Number.	Population.	Number.	Population.	
1	2	3	4	5	6	7	8	9	10	11
1 Bombay Presidency including Native States ...	41,022	25,424,235	27,747	5,970,653	7,869	5,489,549	3,752	5,044,387	1,330	3,875,703
2 British Districts ...	25,898	18,515,587	16,091	3,912,714	5,720	4,001,670	2,875	3,861,809	984	2,853,509
3 BOMBAY CITY ...	1	776,006
4 NORTHERN DIVISION...	4,997	3,513,532	3,228	784,083	1,052	735,852	487	669,846	186	535,358
5 Ahmedabad ...	874	795,967	499	129,167	221	153,958	114	150,596	29	84,496
6 Daakroi ...	138	814,719	41	11,211	50	35,988	35	48,588	11	82,241
7 Dhandhuka ...	144	98,685	93	24,286	32	22,209	12	15,763	4	12,334
8 Do. Gogha Petha ...	64	29,874	47	9,236	8	5,135	8	10,705	1	4,659
9 Dholka ...	117	89,780	66	19,917	31	21,210	11	13,133	8	20,549
10 Parántij ...	121	62,158	78	16,496	29	20,407	13	16,826
11 Do. Modása Petha ...	47	24,595	40	10,941	3	1,923	3	4,455
12 Sánand ...	84	63,053	41	11,992	26	18,375	13	17,696	3	8,207
13 Virangám ...	159	113,103	93	25,088	42	28,711	19	23,130	2	6,506
14 Broach ...	410	291,763	248	65,645	105	72,538	43	57,500	11	32,464
15 A'mod ...	52	31,911	28	7,281	17	11,337	6	8,918	1	4,375
16 Ankleshvar ...	54	39,136	38	9,464	13	9,767	7	9,679
17 Do. Hánsot Petha ...	47	21,995	36	10,408	9	5,904	1	1,758	1	3,925
18 Broach ...	106	110,189	58	16,082	28	20,160	14	17,815	5	12,989
19 Jambusar ...	82	61,846	44	9,256	19	13,651	14	17,533	4	11,235
20 Vágra ...	69	26,686	49	13,154	19	11,719	1	1,797
21 Kaira ...	609	716,332	221	60,911	171	124,621	139	199,004	65	185,989
22 A'nand ...	88	143,305	21	5,065	24	16,468	20	29,755	18	49,995
23 Borsad ...	93	137,889	11	3,117	29	21,004	37	54,294	15	46,473
24 Kapadvanj ...	88	75,258	46	11,183	26	18,753	10	14,349	5	15,568
25 Mátar ...	82	61,522	40	10,967	23	17,844	15	21,789	4	10,922
26 Mehmádad ...	68	75,926	25	7,229	19	13,765	17	23,202	5	13,172
27 Nadiád ...	93	148,452	24	8,142	29	22,164	23	32,322	14	38,501
28 Thásra ...	97	73,980	54	15,208	21	14,623	17	23,293	4	11,358
29 Panch Maháls ...	693	261,020	582	116,895	82	55,355	18	25,882	8	22,066
30 Dohad ...	115	58,887	83	20,867	27	17,309	3	3,727	1	2,994
31 Do. Jhálad Petha ...	99	31,931	87	16,396	9	5,840	1	1,401	1	2,377
32 Godhra ...	226	96,406	187	41,908	29	20,299	8	10,966	1	2,318
33 Kálol ...	81	39,964	63	14,182	9	6,717	6	9,788	3	9,277
34 Do. Hálol Petha ...	172	39,832	162	23,542	8	5,190	2	5,100
35 Surat ...	778	637,017	461	121,832	185	130,025	92	125,702	35	104,511
36 Bárjoli ...	83	56,927	49	13,544	22	14,830	6	7,628	5	15,753
37 Do. Válad Petha ...	41	23,751	25	6,099	11	7,351	3	4,494	2	5,807
38 Bulsár ...	96	83,476	40	13,157	35	24,884	16	21,164	4	11,005
39 Chikhli ...	62	59,692	18	5,861	24	17,821	15	20,679	5	15,191
40 Chorási ...	67	169,100	38	9,662	17	12,119	7	8,024	3	9,086
41 Jalálpur ...	91	81,182	38	10,838	23	16,396	22	31,885	8	21,615
42 Mándvi ...	137	42,450	124	24,495	10	7,308	3	10,647
43 Olpád ...	119	58,748	90	24,487	14	8,881	13	17,783	2	7,489
44 Párdi ...	82	61,691	39	13,689	29	20,435	10	14,045	3	7,918
45 Thána ...	1,633	811,433	1,217	289,633	288	199,355	81	111,162	38	105,832
46 Bassín ...	91	80,251	42	11,666	26	18,948	18	24,175	3	6,254
47 Bhlwandi ...	197	77,440	167	39,758	21	14,655	7	10,346	1	2,327
48 Dáhánu ...	133	65,758	93	23,786	26	17,756	3	4,162	6	19,732
49 Do. Umbargáon Petha ...	79	64,057	36	10,834	26	19,634	10	14,081	7	19,466
50 Kalyán ...	225	77,987	192	43,737	30	19,236	1	1,152	1	2,213
51 Máhim ...	188	82,562	142	32,220	35	24,403	8	12,606	2	7,237
52 Murbád ...	171	62,509	134	33,983	32	23,690	4	4,575	1	3,321
53 Pásette ...	131	146,933	72	13,997	27	19,867	17	23,354	11	31,068
54 Sháhápur ...	197	83,881	144	34,591	39	27,012	10	12,624	4	9,621
55 Do. Mokháda Petha ...	64	29,554	47	14,454	14	9,974	2	3,026	1	2,100
56 Váda ...	157	41,341	143	30,607	12	7,180	1	1,061	1	2,493

NOTE.—Villages which were uninhabited on the Census night have been excluded from this table.

TABLE III.

TOWNS AND VILLAGES CLASSIFIED BY POPULATION.

5,000—10,000.		10,000—20,000.		20,000—50,000.		50,000—100,000.		OVER 100,000.		ENCAMPMENTS, &c.			
Number.	Population.	Number.	Population.	Number.	Population.	Number.	Population.	Number.	Population.	Encampments, Boat and Railway population unclassified.	Relief.	Total.	
13	13	14	15	16	17	18	19	20	21	22	23	24	
206	1,373,478	82	1,107,576	23	682,346	6	367,655	5	1,309,659	88,401	114,828	193,229	1
151	987,166	53	707,100	16	490,701	3	204,255	5	1,309,659	72,176	114,828	187,004	2
...	1	738,325	37,681	...	37,681	3
22	152,793	16	207,888	4	116,987	2	304,081	6,247	397	6,644	4
7	46,310	3	44,237	1	185,455	1,748	...	1,748	5
...	1	185,455	936	...	936	6
2	13,515	1	10,814	264	...	264	7
...	139	...	139	8
...	1	14,971	9
1	8,133	296	...	296	10
1	7,244	32	...	32	11
1	6,783	12
2	10,685	1	18,952	81	...	81	13
...	2	20,406	1	42,876	334	...	334	14
...	15
...	1	10,225	1	...	1	16
...	17
...	1	42,876	317	...	317	18
...	1	10,181	19
...	16	...	16	20
8	59,578	4	54,347	1	31,121	761	...	761	21
4	26,087	1	15,549	436	...	436	22
...	1	13,001	23
...	1	15,405	24
...	25
1	8,159	1	10,392	7	...	7	26
2	15,884	1	31,121	818	...	818	27
1	9,498	28
1	5,917	1	13,990	1	20,915	29
...	1	18,990	30
1	5,917	31
...	1	20,915	32
...	33
...	34
2	10,655	2	22,933	1	118,626	2,703	...	2,703	35
1	5,172	36
...	37
...	1	12,485	781	...	781	38
...	140	...	140	39
...	1	10,478	1	118,626	1,105	...	1,105	40
...	448	...	448	41
...	42
...	108	...	108	43
1	5,483	121	...	121	44
4	30,333	4	51,945	1	22,075	701	397	1,098	45
2	19,208	46
...	1	10,354	47
...	322	...	322	48
...	42	...	42	49
...	1	10,749	50
1	5,699	397	397	51
...	52
1	5,426	2	30,842	1	22,075	304	...	304	53
...	33	...	33	54
...	55
...	56

TABLE III—continued.

TOWNS AND VILLAGES CLASSIFIED BY POPULATION.

Districts, Talukas and States.	Total number of inhabited Towns and Villages.	Population.	Under 500.		500—1,000.		1,000—2,000.		2,000—5,000.	
			Number.	Population.	Number.	Population.	Number.	Population.	Number.	Population.
			4	5	6	7	8	9	10	11
57 CENTRAL DIVISION	8,804	5,944,447	5,738	1,347,564	1,871	1,304,120	877	1,191,281	317	928,271
58 Ahmednagar	1,349	837,695	863	218,688	335	231,899	114	154,877	26	77,898
59 Akola	157	70,568	112	30,466	37	24,900	5	6,382	3	8,818
60 Jámkhed	76	64,258	27	8,222	29	20,307	17	22,572	2	7,227
61 Karjat	81	85,619	63	15,055	14	9,656	1	1,151	3	9,757
62 Kopergaon	123	73,539	71	18,371	39	26,844	9	13,884	4	14,858
63 Nagar	119	128,094	66	17,879	35	25,268	12	15,481	3	7,061
64 Nevása	147	65,503	106	21,076	26	17,519	12	16,440	2	5,075
65 Párner	117	72,617	62	17,689	41	30,352	11	14,305	2	4,971
66 Rábhuri	113	83,494	78	19,118	23	16,399	8	10,990	2	5,965
67 Sangamner	152	90,381	94	25,798	43	27,378	14	18,513
68 Shevgaon	180	92,384	126	29,134	33	23,433	18	26,989	2	6,529
69 Shrigonda	84	61,240	58	15,880	15	9,843	7	8,680	3	7,641
70 Khándesh	2,645	1,427,382	1,938	415,050	421	287,186	193	260,608	64	182,517
71 Amalner	165	73,083	131	30,174	21	13,755	9	11,485	3	7,375
72 Do. Párola Petha ..	65	38,210	51	10,814	5	3,388	8	10,590
73 Bhusával	108	76,948	71	15,569	22	11,058	10	12,888	2	9,502
74 Do. Edalabad Petha	75	32,372	56	12,028	11	7,344	7	10,290	1	9,710
75 Chálisgaon	133	90,837	74	18,466	36	24,439	16	21,693	6	15,909
76 Chopda	93	75,550	55	13,197	23	16,627	10	12,969	3	8,162
77 Dhulia	156	104,952	107	24,650	31	21,689	10	13,957	7	19,777
78 Erandol	198	105,840	152	34,084	28	19,997	12	13,991	4	11,882
79 Jalgaon	91	85,151	57	13,643	18	12,460	8	11,766	5	13,509
80 Jámnar	157	91,739	105	23,585	31	22,986	15	20,201	3	6,938
81 Nandurbár	204	67,369	181	33,990	17	11,981	4	7,228	1	3,348
82 Do. Navápur Petha	81	20,068	74	12,645	5	2,988	2	4,435
83 Páchora	123	80,724	75	18,307	32	23,457	11	14,974	3	11,444
84 Do. Bhadgaon Petha	66	44,612	39	10,905	17	12,491	8	11,155	1	2,083
85 Pimpalner	151	58,638	122	23,136	18	8,754	14	18,781	2	5,967
86 Ráver	108	80,868	63	16,421	25	16,636	12	16,631	6	14,000
87 Sháháda	157	59,758	129	25,773	16	11,145	9	11,613	2	5,828
88 Shirpur	100	50,177	73	24,101	19	10,182	5	6,643	2	4,023
89 Sindkheda	143	76,811	98	22,915	26	18,498	13	16,561	5	13,816
90 Taloda	194	33,881	185	20,641	6	3,550	2	3,098
91 Yával	77	82,299	40	10,006	19	13,911	10	15,094	6	21,659
92 Násik	1,649	816,504	1,205	266,087	302	207,763	98	137,233	36	110,364
93 Chándvad	109	55,968	83	20,116	19	12,485	4	5,898	1	4,538
94 Dindori	126	66,401	82	21,977	31	21,540	9	12,430	4	10,454
95 Igatpuri	128	66,462	82	22,087	36	26,014	8	8,838	1	2,062
96 Kalvan	188	53,616	163	29,395	18	12,201	5	7,345	2	4,675
97 Málgaon	147	96,707	100	25,672	31	21,495	11	16,816	4	10,446
98 Nándgaon	89	37,891	73	16,885	8	4,493	7	10,042
99 Násik	138	96,872	89	24,086	36	24,198	6	10,232	6	16,601
100 Niphád	119	92,791	58	17,013	39	26,465	15	20,905	7	23,242
101 Peint	227	53,392	201	30,617	23	16,742	2	2,236	1	3,797
102 Satána	156	64,645	123	25,005	19	12,445	9	10,416	5	16,779
103 Slnnar	102	75,375	53	14,073	27	20,159	17	24,291	4	9,336
104 Yeola	120	56,584	98	19,161	15	9,526	5	7,784	1	3,489
105 Poona	1,189	995,330	710	187,175	267	166,126	144	193,187	53	164,259
106 Bhimthadi	79	80,814	31	9,077	25	17,115	13	16,837	8	23,124
107 Do. Dhond Petha	50	42,754	29	7,538	9	6,099	8	10,521	4	12,373
108 Haveli	158	299,988	68	23,505	45	32,685	30	39,256	13	40,409
109 Do. Mulehi Petha ...	79	26,967	63	13,113	13	8,798	3	5,056
110 Indápur	86	66,895	52	11,433	15	9,673	13	18,850	5	15,290
111 Junnar	159	117,753	90	23,581	41	28,504	20	27,949	6	21,652
112 Khed	178	113,449	111	29,653	39	26,102	18	23,902	9	26,032
113 Do. Ambegaon Petha	66	42,826	43	10,515	11	7,978	10	13,313
114 Mával	164	65,176	140	34,099	18	18,056	3	3,701	1	2,322
115 Purandhar	91	72,716	44	14,039	30	21,842	11	13,797	5	16,169
116 Sirúr	79	65,992	39	10,622	21	14,274	15	20,005	2	6,839
117 Sítára... ..	1,343	1,146,559	677	163,931	332	235,093	217	297,501	93	270,555
118 Jávli	195	52,852	172	34,949	20	13,477	3	4,426
119 Do. Malcolmpeth Petha	55	12,735	51	7,436
120 Karád	99	134,947	15	4,829	34	24,210	34	47,444	14	41,866
121 Khánápur	91	86,049	26	9,012	34	22,242	25	34,625	4	9,906
122 Khatáv	85	96,416	24	7,435	33	23,935	15	21,184	13	40,034
123 Koregaon	74	83,375	12	4,295	29	20,474	23	28,664	9	23,330

TABLE III—continued.

TOWNS AND VILLAGES CLASSIFIED BY POPULATION.

5,000—10,000		10,000—20,000.		20,000—50,000.		50,000—100,000.		OVER 100,000.		ENCAMPMENTS, &c.			
Number.	Population.	Number.	Population.	Number.	Population.	Number.	Population.	Number.	Population.	Encampments, Boat and Railway population unclassified.	Relief.	Total.	
13	13	14	15	16	17	18	19	20	21	22	23	24	25
62	333,831	21	275,229	6	170,744	1	153,320	1	111,331	5,017	110,176	115,193	57
9	50,733	1	13,801	1	42,032	305	47,468	47,773	58
...	5,980	59
...	60
...	61
...	82	...	82	62
2	10,727	1	42,032	157	9,499	9,656	63
1	5,393	64
1	6,081	65
2	10,888	46	19,317	19,363	66
...	...	1	13,801	4,891	4,891	67
1	6,299	68
1	5,415	20	13,761	13,781	69
16	100,003	12	154,593	1	24,553	2,043	829	2,872	70
...	...	1	10,066	228	...	228	71
...	...	1	13,468	72
2	11,492	1	15,438	996	...	996	73
...	74
...	...	1	10,232	38	...	38	75
1	5,983	1	18,612	76
...	1	24,553	77
...	...	2	25,913	326	...	326	78
1	5,252	2	28,313	144	829	973	79
3	18,029	208	...	208	80
...	...	1	10,922	81
...	82
2	12,461	81	...	81	83
1	7,956	22	...	22	84
...	85
2	16,590	86
1	5,399	87
1	5,228	88
1	5,021	89
1	6,592	90
...	...	2	21,629	91
5	32,780	2	35,613	1	21,490	1,227	4,027	5,254	92
2	11,878	612	441	1,053	93
...	94
1	7,401	60	...	60	95
...	96
...	...	1	19,054	3,222	3,222	97
1	6,271	98
...	1	21,490	265	...	265	99
...	166	...	166	100
...	101
...	102
1	7,230	364	364	103
...	...	1	16,559	124	...	124	104
13	87,993	1	10,797	1	153,320	717	11,756	12,473	105
2	14,661	106
...	478	5,745	6,223	107
...	...	1	10,797	1	153,320	16	...	16	108
...	109
1	5,533	105	6,011	6,116	110
2	16,067	111
1	7,760	112
2	11,020	113
2	11,924	74	...	74	114
1	6,835	44	...	44	115
2	14,193	116
15	88,922	5	60,425	1	26,022	77	4,032	4,109	117
...	118
1	5,299	119
1	5,077	1	11,499	120
2	10,264	121
...	3,828	3,828	122
1	6,735	77	...	77	123

TABLE III—continued.

TOWNS AND VILLAGES CLASSIFIED BY POPULATION.

Districts, Talukas and States.	Total number of inhabited Towns and Villages.	Population.	Under 500.		500—1,000.		1,000—2,000.		2,000—5,000.		
			Number.	Population.	Number.	Population.	Number.	Population.	Number.	Population.	
1	2	3	4	5	6	7	8	9	10	11	
Sátara—continued.											
124	Mán	77	64,889	37	12,328	21	13,921	13	19,546	5	11,376
125	Pátan	203	104,167	139	34,325	39	27,229	19	25,393	6	17,220
126	Sátára	153	128,391	77	18,322	40	30,689	31	42,920	4	10,438
127	Tásgaon	49	93,412	6	2,270	14	10,372	11	15,404	15	40,670
128	Wái	93	71,645	53	12,759	23	17,217	12	16,507	4	11,173
129	Do. Khandála Petha ...	33	22,732	14	4,147	10	6,892	9	11,693
130	Wálva	55	143,080	3	944	13	9,225	13	18,219	17	48,868
131	Do. Shirála Petha ...	81	52,919	45	10,970	22	15,210	9	11,578	5	15,163
132	Sholápur	719	720,977	345	96,633	214	156,053	111	147,875	42	122,763
133	Bárai	124	139,435	44	13,738	40	29,710	30	38,170	8	21,747
134	Karmála	124	67,558	86	20,548	27	18,125	8	9,909	2	5,683
135	Mádha	89	82,934	37	11,269	31	23,153	12	17,000	8	26,116
136	Málsiras	69	52,533	38	10,001	20	14,731	8	10,467	3	8,954
137	Pandharpur	85	91,928	44	13,284	23	16,599	14	19,231	2	4,488
138	Sángola	76	82,634	29	9,160	27	20,796	16	21,271	4	14,768
139	Sholápur... ..	152	203,905	67	18,633	46	32,639	23	31,827	15	41,007
140	SOUTHERN DIVISION...	7,577	5,070,692	4,758	1,102,729	1,597	1,128,815	818	1,102,419	331	984,557
141	Belgaum	1,076	993,976	545	136,248	257	182,061	157	216,391	97	284,712
142	Athni	83	113,077	21	5,527	28	19,752	15	22,848	17	47,855
143	Belgaum	113	105,528	61	14,908	29	20,412	19	25,106	3	8,154
144	Do. Chándgad Petha ...	89	32,034	73	17,882	11	8,268	5	5,687
145	Chikodi	97	186,400	19	7,138	22	15,368	24	34,436	24	73,033
146	Do. Hukeri Petha ...	115	118,149	42	11,429	34	23,934	23	30,408	14	40,268
147	Gokák	114	116,127	43	14,048	36	24,317	22	30,088	11	31,986
148	Khánápur	217	81,903	173	33,923	31	21,158	9	11,318	3	8,650
149	Paragad	74	67,696	38	9,448	17	11,453	10	14,816	7	17,146
150	Do. Murgod Petha ...	51	40,615	25	5,537	13	9,516	10	12,258	2	7,649
151	Sampgaon	123	182,448	50	16,408	36	27,885	20	29,426	16	49,971
152	Bijápur	1,118	735,435	715	176,831	243	172,248	111	149,772	39	125,730
153	Bádami	168	110,287	105	27,154	41	28,671	16	21,384	4	10,800
154	Bágalkot... ..	103	78,769	64	17,526	24	16,617	12	15,699	2	9,892
155	Do. Bilgi Petha ...	58	44,687	28	7,724	14	10,631	14	19,210	2	7,086
156	Bágevádi... ..	117	83,620	65	15,460	32	23,413	12	16,366	6	16,038
157	Bijápur	95	102,416	46	11,312	25	17,753	14	19,000	8	24,024
158	Hungund	161	83,615	128	29,069	20	13,988	7	8,925	4	14,918
159	Indi	121	75,961	74	17,813	26	18,196	16	22,905	5	15,149
160	Muddebihál	151	69,842	116	27,939	28	19,810	4	4,803	2	9,109
161	Sindgi	144	86,238	89	22,844	33	23,220	16	21,460	6	18,714
162	Dhárwár	1,302	1,113,298	702	179,483	335	234,675	179	243,268	65	199,149
163	Bankápur	145	90,361	85	19,486	37	25,589	15	17,948	6	15,467
164	Dhárwár	131	126,797	72	17,085	32	23,107	17	24,411	8	25,363
165	Gadag	58	104,244	12	2,723	23	17,397	14	19,655	6	20,990
166	Do. Mundargi Petha ...	42	33,329	24	6,200	8	6,029	7	9,880	3	11,164
167	Hángal	157	77,784	110	26,302	34	23,983	10	14,103	2	6,541
168	Hubli	75	124,258	33	8,924	15	10,224	20	29,207	6	15,180
169	Kalghatgi	99	53,657	58	13,989	28	18,169	9	11,372	4	10,069
170	Karajgi	128	104,342	71	20,437	34	24,532	13	18,254	9	33,121
171	Kod	176	96,245	112	30,185	45	31,381	15	22,309	4	12,201
172	Navalgund	56	66,085	15	5,091	19	13,509	18	22,981	1	3,969
173	Do. Nargund Petha ...	30	28,624	17	5,225	9	6,281	1	1,013	2	5,689
174	Bánebennur	119	104,274	59	15,341	32	21,761	21	27,811	4	11,370
175	Ron	86	103,298	34	8,494	19	12,713	19	24,324	10	28,036
176	Kánara	1,289	454,490	1,095	178,696	120	81,358	46	64,617	21	66,735
177	Ankola	90	39,665	64	10,446	18	12,654	4	5,404	4	10,566
178	Hongvar	94	62,402	63	12,631	16	12,111	10	14,462	2	5,146
179	Do. Bhatkal Petha ...	60	37,666	43	8,055	2	1,266	5	7,206	4	14,066
180	Kárwár	55	58,460	29	8,064	16	11,741	6	9,939	3	11,462
181	Kumta	113	66,040	80	14,505	16	10,733	13	18,041	3	11,497
182	Siddápur... ..	197	41,342	186	32,168	10	6,413	1	2,746
183	Sirsi	245	53,232	235	39,395	8	4,941	1	2,300
184	Supa or Haliyál... ..	106	35,122	87	13,752	14	9,505	3	3,554	2	6,765
185	Do. Supa Petha ...	133	21,008	125	15,350	6	3,310	2	2,299
186	Yellápur	119	22,814	111	15,433	7	4,655	1	2,197
187	Do. Mundgod Petha ...	77	16,739	67	8,897	7	4,029	3	3,712

TABLE III—continued.

TOWNS AND VILLAGES CLASSIFIED BY POPULATION.

5,000—10,000.		10,000—20,000.		20,000—50,000.		50,000—100,000.		OVER 100,000.		ENCAMPMENTS, &C.			
Number.	Population.	Number.	Population.	Number.	Population.	Number.	Population.	Number.	Population.	Encampments, Boat and Railway population unclassified.	Relief.	Total.	
12	13	14	15	16	17	18	19	20	21	22	23	24	
1	7,014	204	204	124
...	125
...	126
2	12,721	1	10,975	1	26,022	127
...	...	1	13,989	128
...	129
7	41,812	2	23,962	130
...	131
4	23,400	2	56,647	1	74,894	648	42,064	42,712	133
1	5,163	1	24,242	6,715	6,715	133
1	7,301	78	5,914	5,992	134
1	5,365	81	...	81	135
...	8,380	8,380	136
1	5,571	1	32,405	137
...	16,639	16,639	138
...	1	74,894	489	4,416	4,905	139
55	365,864	13	187,870	4	122,163	1	59,983	12,037	4,255	16,292	140
17	113,211	2	22,739	1	36,827	1,787	...	1,787	141
1	5,803	1	11,107	185	...	185	142
...	1	36,827	121	...	121	143
...	197	...	197	144
7	44,778	1	11,632	17	...	17	145
2	11,888	427	...	427	146
2	15,527	161	...	161	147
1	6,257	596	...	596	148
2	14,833	149
1	5,655	150
1	8,675	83	...	83	151
7	46,462	2	35,762	1	23,738	754	4,138	4,892	152
1	5,353	1	16,775	150	...	150	153
...	...	1	18,987	48	...	48	154
...	6	...	6	155
2	11,446	255	653	908	156
1	6,300	1	23,738	179	110	289	157
2	16,753	22	...	22	158
...	89	1,809	1,898	159
1	6,610	5	1,566	1,571	160
...	161
16	107,248	2	25,201	2	61,598	1	59,983	2,586	117	2,703	162
2	11,592	289	...	289	163
1	5,294	1	31,140	397	...	397	164
2	12,754	1	30,458	277	...	277	165
...	56	...	56	166
1	6,846	9	...	9	167
...	1	59,983	740	...	740	168
...	58	...	58	169
1	7,885	113	...	113	170
...	169	...	169	171
3	20,242	176	117	293	172
...	...	1	10,389	27	...	27	173
2	12,995	1	14,312	184	...	184	174
4	29,640	91	...	91	175
5	30,823	2	27,041	5,220	...	5,220	176
...	593	...	593	177
3	17,817	236	...	236	178
1	6,940	104	...	104	179
...	...	1	16,461	793	...	793	180
...	...	1	10,580	684	...	684	181
...	15	...	15	182
1	6,066	570	...	570	183
...	1,546	...	1,546	184
...	49	...	49	185
...	529	...	529	186
...	101	...	101	187

TABLE III—continued.

TOWNS AND VILLAGES CLASSIFIED BY POPULATION.

Districts, Talukas and States.	Total number of inhabited Towns and Villages.	Population.	Under 500.		500—1,000.		1,000—2,000.		2,000—5,000.		
			Number.	Population.	Number.	Population.	Number.	Population.	Number.	Population.	
			1	2	3	4	5	6	7	8	9
188 Kolába	1,484	605,566	1,185	274,065	204	138,311	76	99,704	13	41,311	
189 Alibág	180	83,647	140	27,516	23	15,686	12	16,400	3	11,471	
190 Karjat	173	60,913	145	31,456	18	11,556	7	9,754	3	8,081	
191 Do. Khálápur Petha	97	26,502	86	18,367	9	6,101	2	2,084	
192 Mahád	247	114,235	178	48,912	52	36,780	16	20,805	
193 Mángaon... ..	226	83,415	188	47,769	27	17,369	9	11,425	2	6,553	
194 Panvel	208	89,081	162	35,087	28	18,776	14	18,101	3	6,965	
195 Do. Uran Petha	20	23,434	10	3,024	6	4,438	3	3,735	
196 Pen	128	54,008	102	22,522	18	12,306	7	9,951	
197 Do. Nágothna Petha	71	22,551	63	13,908	6	4,120	1	1,256	1	3,267	
198 Roha	134	47,780	111	25,504	17	11,179	5	6,243	1	4,772	
199 Ratnágiri	1,308	1,167,927	516	157,407	438	320,162	249	328,667	96	266,868	
200 Chiplún	131	119,017	29	9,412	61	45,201	35	43,661	5	12,857	
201 Do. Guhágár Petha	78	71,729	20	6,527	34	24,998	18	23,649	6	16,536	
202 Dápoli	151	109,643	76	24,338	46	30,916	21	27,182	7	20,631	
203 Do. Mandangad Petha	94	44,985	70	18,832	17	11,605	3	4,786	4	9,768	
204 Devgad	119	143,750	22	6,744	41	29,276	35	50,252	21	57,126	
205 Khed	146	95,594	70	23,854	50	35,773	25	30,914	
206 Málvan	59	107,944	11	3,171	17	13,117	15	20,092	13	37,719	
207 Rájápur	182	153,808	75	23,660	58	42,980	35	46,881	13	35,013	
208 Ratnágiri	148	147,182	56	14,667	43	33,334	32	40,582	16	41,940	
209 Sangameshvar	190	129,412	87	26,202	71	52,962	27	35,824	5	14,424	
210 Vengurla	10	44,863	3	4,844	6	20,533	
211 SIND	4,429	3,210,910	2,367	678,338	1,200	832,883	693	898,263	150	495,323	
212 Karáchi	840	607,828	534	130,930	180	127,003	101	134,745	18	52,235	
213 Dádu	53	55,318	12	4,245	15	10,708	23	31,049	3	8,830	
214 Ghorábári	51	26,237	37	15,798	11	7,065	3	3,374	
215 Do. Ketí Mahál	43	8,499	37	2,074	4	2,895	1	1,125	1	2,127	
216 Johi	88	51,218	49	9,783	19	12,802	19	28,062	1	2,371	
217 Játi	116	31,752	104	20,991	10	7,179	2	3,405	
218 Karáchi	15	136,297	7	2,110	2	1,380	2	4,055	3	12,089	
219 Kotri	64	57,530	30	7,536	15	11,657	14	17,871	4	11,750	
220 Do. Kohistán Mahál	2	12,877	
221 Mirpur Batoro	62	37,116	32	11,146	23	15,705	6	7,575	1	2,574	
222 Mirpur Sákro	74	27,600	58	13,900	14	10,635	2	3,065	
223 Fehwan	67	54,779	33	9,121	15	11,226	13	16,435	5	12,304	
224 Sháhbandar	104	33,609	84	18,216	17	11,724	3	3,669	
225 Tatta	36	41,745	13	4,412	13	9,063	3	10,466	
226 Sujáwal	65	33,251	38	11,598	22	14,964	5	6,594	
227 Hyderabad... ..	1,412	989,030	750	237,018	400	277,372	213	249,465	45	133,014	
228 Badin	165	81,790	98	15,725	48	32,195	16	23,398	3	10,296	
229 Dero Mohbat	137	46,919	106	19,338	24	15,679	5	6,595	2	5,248	
230 Guni	159	91,506	94	27,695	48	31,674	13	19,729	4	12,408	
231 Hála	105	98,230	34	16,266	38	28,835	27	31,605	5	14,663	
232 Hyderabad	99	138,021	48	21,078	31	22,696	17	17,928	2	6,423	
233 Kandiaro	69	62,937	33	15,016	12	8,816	15	15,639	9	24,466	
234 Moro	91	68,332	50	18,627	17	12,325	18	18,500	5	11,576	
235 Naushábro	105	97,506	33	18,398	36	25,012	28	26,555	8	25,327	
236 Sákrand	91	53,160	46	12,319	32	21,787	12	16,752	1	2,307	
237 Do. Sháhpur Mahál	38	14,269	25	3,230	9	5,529	3	3,471	1	2,021	
238 Sháhdádpur	102	73,504	50	19,156	29	19,766	21	28,108	2	6,367	
239 Tando Alahyár	110	87,990	53	23,036	31	22,210	22	22,303	3	11,681	
240 Tando Bágó	141	74,876	80	27,144	45	30,848	16	16,884	
241 Shikárpur	1,117	1,018,113	473	161,412	317	215,162	254	350,545	67	169,942	
242 Ghotki	82	49,253	55	19,493	16	11,317	9	12,554	2	5,831	
243 Do. Pano A'kil Mahál	48	22,766	28	6,374	16	10,622	4	5,770	
244 Kakar	73	49,252	38	14,917	23	15,827	8	10,029	4	8,471	
245 Kambar	93	88,527	30	9,448	27	19,533	28	33,806	8	20,749	
246 Labdarya	57	68,872	8	1,003	17	12,062	24	34,938	8	20,480	
247 Lárkháza	73	100,827	9	4,217	20	14,636	34	47,078	9	20,006	
248 Mehar	64	58,434	18	4,714	23	16,709	18	24,272	5	14,739	
249 Mirpur Máthelo	100	49,991	65	16,218	22	15,127	12	16,625	1	2,021	
250 Nasirabad	65	56,544	22	10,129	20	11,468	19	26,096	4	8,861	
251 Naushábro Abro	88	71,036	40	12,282	22	15,884	22	29,279	3	7,237	
252 Rato-dero	81	72,312	27	10,184	26	18,643	23	30,379	5	13,027	
253 Rohri	70	85,039	24	11,631	21	11,115	17	23,721	6	20,967	
254 Shikárpur	89	108,097	49	19,798	28	19,883	8	10,627	3	8,131	
255 Sukkur	55	94,015	9	2,608	16	12,454	23	33,012	6	14,221	
256 Ubauro	79	43,098	51	18,396	20	10,082	5	7,359	3	7,361	

No. 195. Uran Town in this Petha is constituted of 3 villages.

TABLE III—continued.

TOWNS AND VILLAGES CLASSIFIED BY POPULATION.

Districts, Talukas and States.	Total number of inhabited Towns and Villages.	Population.	UNDER 500.		500—1,000.		1,000—2,000.		2,000—5,000.	
			Number.	Population.	Number.	Population.	Number.	Population.	Number.	Population.
1	2	3	4	5	6	7	8	9	10	11
257 Thar and Parkar	660	363,894	396	90,485	178	126,880	82	107,290	12	33,478
258 Oháehro	41	40,925	5	1,785	18	12,777	15	18,628	8	7,735
259 Diplo	42	16,886	83	10,031	8	5,267	1	1,588
260 Khipro	122	70,043	70	14,420	35	26,025	14	19,137	2	4,873
261 Mirpur Khás	105	38,176	83	18,235	16	10,862	5	6,792	1	2,787
262 Mithi	45	26,154	28	8,152	10	7,027	6	8,169	1	2,806
263 Nagar	31	25,355	5	1,289	20	15,433	5	6,179	1	2,454
264 Samáro	119	43,132	90	17,662	21	14,320	8	11,150
265 Sámghar	63	51,751	21	6,041	22	16,693	18	23,415	2	5,602
266 Umarkot... ..	101	51,472	61	12,870	28	18,976	10	12,232	2	7,221
267 Upper Sind Frontier	391	232,045	214	58,493	125	86,466	43	56,218	8	17,654
268 Jacobabad	86	64,972	39	11,647	29	20,967	17	21,571
269 Káshmor	65	38,179	34	7,688	20	13,217	7	8,867	4	3,407
270 Kandhkot	82	48,723	41	12,996	34	22,683	6	8,446	1	2,171
271 Shahdádpur	62	32,386	40	9,063	15	11,007	5	7,341	2	4,974
272 Thul	96	47,786	60	17,099	27	18,592	8	9,993	1	2,102
273 Native States and Agencies	15,124	6,908,648	11,656	2,057,939	2,149	1,487,879	877	1,182,578	346	1,023,194
274 GUJARAT GROUP	11,370	4,361,666	9,318	1,561,716	1,369	939,435	476	636,450	149	435,479
275 Cambay	90	75,225	61	12,431	21	14,435	4	6,396	3	1,183
276 Cutch	945	488,022	697	108,323	133	96,255	81	110,170	28	83,145
277 Káthiáwár	4,215	2,329,196	3,085	676,520	767	526,876	246	328,115	76	230,670
278 Gohilvád Pránt	999	581,079	706	166,964	199	137,698	67	91,282	18	56,636
279 Bhávnagar	658	412,664	448	106,669	141	97,584	52	69,946	10	28,907
280 Pálitána	91	52,856	64	14,952	20	13,458	5	8,193	1	3,453
281 Other Jurisdictional States, Civil Stations and Thána Circles	250	115,559	194	45,343	88	26,656	10	13,243	7	24,276
282 Hálár Pránt	1,380	764,992	1,012	217,478	264	179,446	63	85,776	29	85,374
283 Dhrol	68	21,906	61	10,588	4	2,537	2	3,121
284 Gondal	174	162,859	98	27,358	49	32,596	13	17,813	10	25,338
285 Morvi	141	87,498	87	24,440	45	31,192	7	9,814	1	4,141
286 Navánagar	655	336,779	487	108,989	123	82,272	28	36,921	14	43,526
287 Rájkot	61	49,795	48	11,165	8	5,212	3	3,800	1	2,459
288 Vánkánér	100	27,383	88	11,662	9	6,198	2	2,550
289 Other Jurisdictional States, Civil Stations and Thána Circles	181	78,774	143	28,276	26	19,439	8	12,157	3	9,910
290 Jhalávád Pránt	641	305,138	502	97,288	86	59,456	38	51,818	7	20,122
291 Dhrángadra	134	70,880	102	25,049	24	15,662	5	7,579	1	2,508
292 Limbdi	47	31,287	34	5,807	4	2,477	8	10,518
293 Wadhvân	32	34,851	18	4,511	6	4,279	7	9,538
294 Other Jurisdictional States, Civil Stations and Thána Circles	428	168,120	348	61,921	52	37,038	18	23,883	6	17,614
295 Sorath Pránt	1,195	677,987	865	194,790	218	150,276	78	99,239	22	68,538
296 Jáfarabad	12	12,097	5	1,421	5	3,592	1	1,046
297 Junágad	818	395,428	640	135,389	122	82,567	38	47,451	11	30,997
298 Porbandar	97	82,640	60	15,535	18	12,645	16	20,932	2	7,194
299 Other Jurisdictional States, Civil Stations and Thána Circles	268	187,822	160	42,445	73	51,472	23	29,310	9	30,407
300 Mahi Kántha	1,729	361,545	1,552	165,401	112	76,179	51	67,336	11	30,277
301 I'dar	884	168,557	808	88,279	49	38,068	23	30,071	3	10,019
302 Other Jurisdictional States, Civil Stations and Thána Circles... ..	845	192,988	744	77,122	63	43,111	23	37,265	8	20,258

TABLE III—continued.

TOWNS AND VILLAGES CLASSIFIED BY POPULATION.

5,000—10,000.		10,000—20,000.		20,000—50,000.		50,000—100,000.		OVER 100,000.		ENCAMPMENTS, &c.			
Number.	Population.	Number.	Population.	Number.	Population.	Number.	Population.	Number.	Population.	Encampments, Boat and Railway population unclassified.	Relief.	Total.	
12	13	14	15	16	17	18	19	20	21	22	23	24	
1	5,187	574	...	574	257
..	258
..	259
1	5,187	401	...	401	260
..	261
..	262
..	263
..	264
..	265
..	173	...	173	266
..	1	10,787	2,427	...	2,427	267
..	1	10,787	268
..	269
..	2,427	...	2,427	270
..	271
..	272
57	386,312	29	400,476	7	191,645	3	163,400	16,225	...	16,225	273
29	200,492	20	280,764	7	191,645	2	109,141	6,544	...	6,544	274
..	1	31,640	140	...	140	275
2	11,034	2	28,562	2	49,778	755	...	755	276
22	152,428	13	190,025	4	110,227	2	109,141	5,194	...	5,194	277
5	31,492	3	40,320	1	55,315	1,372	...	1,372	278
4	25,495	2	27,520	1	55,315	1,328	...	1,328	279
..	1	12,800	280
1	5,997	44	...	44	281
7	52,773	2	37,412	2	51,974	1	53,826	933	...	933	282
1	5,660	283
2	15,347	1	19,592	1	24,815	284
..	1	17,820	89	...	89	285
2	16,221	1	53,626	424	...	424	286
..	1	27,159	287
1	6,973	288
1	8,572	420	...	420	289
4	21,699	4	54,328	427	...	427	290
1	5,312	1	14,770	291
..	1	12,477	8	...	8	292
..	1	16,219	4	...	4	293
3	16,387	1	10,862	415	...	415	294
6	46,464	4	57,965	2	58,253	2,462	...	2,462	295
1	6,000	38	...	38	296
3	22,695	3	42,046	1	34,251	32	...	32	297
..	1	24,002	2,392	...	2,392	298
2	17,769	1	15,919	299
3	22,207	145	...	145	300
1	7,085	35	...	35	301
2	15,122	110	...	110	302

TABLE III—concluded.

TOWNS AND VILLAGES CLASSIFIED BY POPULATION.

Districts, Talukas and States.	Total number of inhabited Towns and Villages.	Population.	Under 500.		500-1,000.		1,000-2,000.		2,000-5,000.	
			Number.	Population.	Number.	Population.	Number.	Population.	Number.	Population.
303 Pálanpur	1,191	467,271	959	209,837	164	109,011	50	67,752	15	39,932
304 Pálanpur	511	222,627	399	92,518	73	48,812	28	37,815	10	25,669
305 Rádhampur	160	61,548	131	25,623	23	15,984	4	5,061	1	3,001
306 Other Jurisdictional States, Civil Stations and Thána Circles ...	520	183,096	429	91,696	68	44,216	18	24,876	4	11,262
307 Rewa Kántha	2,823	479,065	2,690	325,491	93	63,465	25	30,669	12	29,397
308 Bálásinor	98	32,618	89	15,531	5	8,167	2	2,082	1	3,308
309 Báriya	483	81,579	466	67,309	13	8,144	3	3,409	1	2,717
310 Chota Udaipur	503	64,621	493	55,781	7	4,573	2	2,170	1	2,497
311 Lunávada	319	63,967	298	37,401	16	10,967	3	3,227	1	2,095
312 Nárúkot	55	5,603	55	5,603
313 Rájpipla... ..	652	117,175	606	68,682	32	21,681	9	12,294	4	8,283
314 Sunth	88	39,958	82	33,873	5	3,245	1	3,338
315 Other Jurisdictional States, Civil Stations and Thána Circles ...	625	73,546	601	46,811	15	11,688	6	7,487	3	7,560
316 Surat Agency	377	161,342	274	63,713	79	53,214	19	26,012	4	11,675
317 Bándra	87	40,382	62	16,969	19	13,190	5	6,463	1	3,760
318 Dharampur	269	100,430	204	44,223	54	35,774	10	13,964
319 Sachin	21	20,530	8	2,521	6	4,250	4	5,585	3	8,115
320 KONKAN GROUP	568	350,684	358	76,267	113	81,572	66	90,619	27	75,262
321 Janjira	234	85,414	190	35,273	27	18,188	12	14,766	4	10,226
322 Jawhár	107	47,533	77	17,590	20	14,685	9	11,696	1	3,567
323 Sávantvadi	227	217,732	91	22,404	66	48,699	45	64,157	22	61,498
324 DECCAN GROUP... ..	1,212	373,779	1,026	160,557	128	86,920	38	51,938	17	51,114
325 Akalkot	103	82,047	55	13,459	24	16,965	15	20,532	8	22,715
326 Bhor	484	137,268	422	85,765	52	33,991	7	8,181	3	9,311
327 Khándesh Agency	426	33,272	424	31,836	2	1,436
328 Dánga	269	18,633	269	18,633
329 Mewas	167	14,639	155	13,203	2	1,436
330 Sátára Agency	143	109,660	71	19,841	48	32,632	16	23,225	6	19,068
331 Aundh	71	63,921	27	8,870	23	18,624	10	15,006	5	16,313
332 Phaltan	72	45,734	44	10,971	20	14,008	6	8,219	1	2,775
333 Burgána	56	11,532	54	9,636	2	1,896
334 KARNATAK GROUP	1,820	1,623,206	694	243,036	512	360,355	260	351,135	126	376,878
335 Kolhápúr	1,065	910,011	513	142,950	322	227,325	146	197,875	74	231,746
336 Bávda	68	44,400	38	11,525	17	11,846	10	13,460	3	7,569
337 Ichalkaranji	75	68,414	42	11,563	20	13,663	5	6,841	7	23,437
338 Kágál (Senior)	40	49,233	5	1,505	20	15,235	9	10,879	5	18,926
339 Kágál (Junior)	6	6,912	3	2,319	3	4,593
340 Kápshi	10	18,754	2	419	6	4,048	1	3,961
341 Kolhápúr	801	692,040	384	105,085	236	165,946	118	160,731	56	166,077
342 Vishalgad	65	35,258	42	12,863	20	14,268	1	1,371	2	6,756
343 Southern Marátha Jaghirs	732	694,749	366	96,426	163	128,040	114	153,260	52	155,132
344 Jamkhandi	87	105,357	25	6,771	28	19,729	22	31,175	11	34,653
345 Jat, including Daphlápúr	119	68,665	81	20,247	29	20,490	6	8,167	2	5,314
346 Kurundvád (Senior)	46	42,474	24	5,802	13	9,549	4	5,720	4	10,953
347 Do. (Junior)	35	34,003	18	4,863	7	4,359	5	6,916	4	11,692
348 Miraj (Senior)	58	81,487	22	5,886	21	14,003	9	15,474	3	11,045
349 Do. (Junior)	34	35,806	13	3,194	7	5,178	10	14,095	4	13,211
350 Mudhol	79	68,001	43	12,287	21	15,143	9	10,918	4	9,949
351 Rámdurg... ..	35	37,848	16	5,580	10	6,872	5	5,306	2	5,373
352 Sángli	239	226,128	124	31,791	47	32,717	44	57,489	18	52,636
353 Sávanur	23	18,446	15	3,660	7	4,990
354 KHAIRPUR	154	199,313	60	16,363	27	19,597	37	52,436	27	83,461
355 Aden	3	43,974	1	1,236

TABLE III—concluded.

TOWNS AND VILLAGES CLASSIFIED BY POPULATION.

-10,000.	10,000—20,000.		20,000—50,000.		50,000—100,000.		OVER 100,000.		ENCAMPMENTS, &c.			
	Population.	Number.	Population.	Number.	Population.	Number.	Population.	Number.	Population.	Encampments, Boat and Railway population unclassified.	Relief.	Total.
13	14	15	16	17	18	19	20	21	22	23	24	
.....	3	40,664	75	...	75	303
.....	1	17,738	75	...	75	304
.....	1	11,879	305
.....	1	11,047	306
8,530	2	21,513	307
8,530	308
.....	309
.....	1	10,277	310
.....	1	11,236	311
.....	312
.....	313
.....	314
.....	315
6,293	235	...	235	316
6,293	176	...	176	317
.....	59	...	59	318
16,751	1	10,213	319
5,961	320
10,790	1	10,213	321
22,887	363	...	363	322
8,348	28	...	28	323
.....	324
.....	325
.....	326
.....	327
.....	328
.....	329
14,539	335	...	335	330
5,027	81	...	81	331
9,512	254	...	254	332
.....	333
132,793	7	95,485	1	54,259	9,265	...	9,265	334
41,797	2	23,596	1	54,259	163	...	163	335
.....	1	12,920	336
7,688	337
.....	338
5,806	339
23,503	1	10,976	1	54,259	163	...	163	340
.....	341
81,200	5	71,569	9,102	...	9,102	342
.....	1	13,029	343
5,404	9,043	...	9,043	344
.....	1	10,451	345
6,153	15	...	15	346
5,774	2	31,280	5	...	5	347
.....	28	...	28	348
14,704	349
11,712	350
34,453	1	16,829	11	...	11	351
9,796	352
13,359	1	14,014	53	...	53	353
6,948	1	30,331	5,459	...	5,459	354

TABLES IV AND V.

NOTE.—These tables have been shown in the Imperial Volume.

TABLE VI.

POPULATION BY RELIGION.

TABLE VI.
RELIGIONS.

Districts, Talukas and States.	POPULATION.			HINDU.			SIKH.			JAIN.		
	Persons.	Males.	Females.	Persons.	Males.	Females.	Persons.	Males.	Females.	Persons.	Males.	Females.
1	2	3	4	5	6	7	8	9	10	11	12	13
1 Bombay Presidency including Native States	25,424,235	13,065,882	12,358,353	19,916,438	10,130,052	97,777,386	1,502	1,033	469	535,950	279,544	258,406
2 British Districts... ..	18,515,587	9,552,879	8,962,708	14,197,322	7,230,906	6,966,414	1,051	715	336	237,530	123,421	104,100
3 BOMBAY CITY	776,006	479,786	296,220	508,608	315,902	192,706	88	84	4	14,248	10,316	3,932
4 NORTHERN DIVISION	3,513,533	1,804,260	1,709,272	2,961,796	1,523,196	1,438,600	604	346	258	65,458	34,174	31,284
5 Ahmedabad	795,987	408,059	387,928	685,782	341,438	324,274	163	108	55	37,790	19,061	18,729
6 Daskroi	314,719	164,127	150,592	246,832	129,622	119,210	78	51	27	18,468	9,420	9,048
7 Dhandhuka	98,685	50,308	48,377	82,615	42,211	40,404	1	1	...	5,688	2,945	2,733
8 Do. Gogha Petha	29,574	14,680	14,894	25,327	12,908	12,424	703	354	349
9 Dholka	89,780	45,765	44,015	79,582	40,540	39,042	14	6	8	1,212	594	618
10 Parantij	62,158	31,438	30,720	55,208	27,910	27,298	2,976	1,483	1,493
11 Do. Modasa Petha	24,595	12,368	12,197	20,739	10,530	10,209	65	46	19	63	30	33
12 Sánand	63,053	31,665	31,388	56,740	28,507	28,233	2,688	1,281	1,407
13 Viramgám	113,103	57,478	55,625	96,719	49,285	47,454	5	4	1	5,962	2,954	3,008
14 Broach	291,763	148,528	143,235	195,922	99,960	95,962	23	12	11	3,254	1,707	1,547
15 A'mod	31,911	16,202	15,709	21,378	10,927	10,451	4	4	...	864	395	400
16 Anklesvar	39,138	19,829	19,307	18,462	9,418	9,064	1	1	...	436	245	191
17 Do. Hánsot Petha	21,995	10,951	11,044	16,841	8,401	8,440	70	44	28
18 Broach	110,189	56,474	53,715	68,188	35,204	32,964	14	6	8	1,330	710	620
19 Jambusar	61,846	31,734	30,112	49,940	25,489	24,451	4	1	3	374	205	169
20 Vágra	26,686	13,338	13,348	21,093	10,521	10,572	180	108	71
21 Kaira	716,332	375,647	340,685	614,146	322,888	291,258	96	56	40	8,469	4,346	4,123
22 A'nand	143,305	76,961	66,344	121,180	65,239	55,941	2	2	...	738	397	341
23 Borsad	137,889	72,613	65,276	122,108	64,378	57,732	2,414	1,278	1,136
24 Kapadvanj	75,259	38,564	36,694	64,283	33,276	31,007	20	10	10	1,162	583	599
25 Mátar	61,622	31,847	29,675	53,032	27,434	25,598	2	1	1	740	401	339
26 Mehmabad	75,928	38,693	37,233	64,826	33,033	31,795	5	3	2	2,252	1,086	1,166
27 Nadiád	148,452	78,148	70,304	124,204	65,764	58,440	2	1	1	1,060	560	500
28 Tháara	73,980	38,821	35,159	64,511	33,768	30,745	65	39	26	103	61	42
29 Panoh Maháls	261,020	132,047	128,973	210,531	107,145	103,376	313	165	148	1,676	819	857
30 Dohad	58,887	29,069	29,798	52,832	26,120	26,712	49	27	22	451	223	228
31 Do. Jhálod Petha... ..	31,931	15,407	16,434	7,969	4,044	3,945	346	159	187
32 Godhra	96,408	49,684	46,722	82,267	42,472	39,795	204	133	126	668	341	327
33 Kálol	39,964	20,526	19,433	37,932	19,462	18,450	208	93	115
34 Do. Hálol Petha	33,632	17,251	16,581	29,501	15,027	14,474	3	3	...
35 Surat	637,017	317,787	319,230	551,027	275,586	275,441	3	2	1	11,785	6,501	5,284
36 Bádoli	56,927	28,997	27,930	52,891	26,928	25,963	1,177	683	494
37 Do. Válod Petha	23,751	11,989	11,763	22,379	11,265	11,114	404	263	231
38 Bulsár	63,476	41,259	42,217	77,821	39,424	39,397	331	193	138
39 Chikhli	59,892	29,767	29,935	49,588	24,843	24,745	478	269	209
40 Chorási	109,100	66,007	63,063	126,204	65,156	61,048	3	2	1	5,729	3,094	2,635
41 Jalálpur	81,182	39,050	42,132	73,485	35,052	38,433	1,594	903	691
42 Mándvi	42,460	21,167	21,283	39,277	19,185	19,092	532	282	250
43 Olpad	58,748	29,079	29,669	53,311	26,501	26,810	828	462	368
44 Pardi	61,091	30,483	31,206	57,071	28,232	28,839	622	352	270
45 Thána	611,433	422,192	389,241	724,413	376,122	348,289	6	3	3	2,484	1,740	744
46 Bassein	80,251	41,472	38,779	61,575	32,007	29,568	119	79	40
47 Bhiwudi... ..	77,440	39,558	37,852	69,272	34,768	33,504	96	78	20
48 Dáhánu	65,758	34,079	31,679	63,788	32,953	30,835	325	198	127
49 Do. Umbargaon Petha	64,057	31,623	32,434	61,119	30,222	30,897	203	118	85
50 Kalyán	77,067	40,019	37,068	71,755	37,178	34,577	38	35	3
51 Máhlm	82,562	42,359	40,303	79,515	40,671	35,844	269	139	130
52 Murbád	62,569	31,986	30,583	60,720	30,954	29,766	160	112	48

TABLE VI—continued.

RELIGIONS.

Districts, Táukas and States.	POPULATION.			HINDU.			SIKH.			JAIN.			
	Persons.	Males.	Females.	Persons.	Males.	Females.	Persons.	Males.	Females.	Persons.	Males.	Females.	
1	2	3	4	5	6	7	8	9	10	11	12	13	
<i>Thána—continued.</i>													
53	Sálsette	146,933	81,476	65,457	107,737	60,585	47,152	6	3	3	923	734	18
54	Sháhápúr	83,881	43,260	40,621	81,223	41,740	39,483	318	225	9
55	Do. Mokháda Petha	29,554	15,155	14,399	29,158	14,936	14,222	27	18	9
56	Váda	41,841	21,175	20,166	39,556	20,115	19,441	4	4	...
57	CENTRAL DIVISION	5,944,447	2,987,587	2,956,860	5,462,081	2,737,702	2,724,379	324	256	68	73,834	40,190	33,644
58	Ahmednagar	837,695	417,768	419,927	756,527	376,086	380,441	10	8	2	16,254	8,687	7,567
59	Akola	70,566	35,479	35,087	68,563	34,429	34,134	417	244	173
60	Jámkhed	64,258	31,862	32,396	58,660	29,065	29,595	1,998	1,051	947
61	Karjat	35,619	17,802	17,817	33,144	16,502	16,642	1,057	553	504
62	Kopargaon	73,539	36,514	37,025	68,055	33,632	34,423	3	3	...	1,496	820	676
63	Nagar	128,094	64,185	63,909	108,632	53,977	54,655	1	1	...	2,634	1,427	1,207
64	Nevása	65,503	32,795	32,708	56,062	28,026	28,036	2,210	1,164	1,046
65	Párner	72,617	36,161	36,456	67,944	33,782	34,182	1,641	869	772
66	Ráhuri	88,494	41,490	42,004	71,597	35,586	36,111	6	4	2	1,318	693	625
67	Sangamner	90,381	45,302	45,079	83,235	41,629	41,606	444	250	194
68	Shevgaon	92,384	45,948	46,436	83,357	41,380	41,977	1,777	933	644
69	Shrigonda	61,240	30,230	31,010	57,178	28,098	29,080	1,262	683	579
70	Khándesh	1,427,382	721,888	705,494	1,282,109	647,381	634,728	4	4	...	12,298	6,922	5,376
71	Amalner	73,083	37,175	35,908	67,800	34,411	33,389	847	471	386
72	Do. Párola Petha	38,210	19,271	18,939	33,967	17,194	16,773	541	276	265
73	Bhusával	76,943	39,614	37,329	68,325	34,929	33,396	1,074	610	464
74	Do. Edalabad Petha	32,372	16,152	16,220	29,945	14,911	15,034	234	127	107
75	Chálsigaon	90,837	46,386	44,451	83,442	42,445	40,997	883	518	364
76	Chopda	75,550	38,146	37,404	67,333	33,998	33,335	421	259	162
77	Dhulia	104,952	53,930	51,022	92,842	47,687	45,155	2	2	...	1,694	877	617
78	Erandol	105,840	53,788	52,052	94,226	47,997	46,229	539	293	248
79	Jalgaon	85,151	43,480	41,671	74,523	38,000	36,523	805	462	343
80	Jámner	91,739	46,003	45,736	81,681	40,725	40,956	1,021	935	696
81	Nandurbár	67,369	33,399	33,970	61,636	30,597	31,039	99	61	38
82	Do. Navápur Petha	20,068	10,324	9,744	19,680	10,077	9,583	3	2	1
83	Páchora	80,724	40,803	39,921	70,607	35,672	34,935	2	2	...	939	535	404
84	Do. Bhadgaon Petha	44,612	22,762	21,850	40,808	20,802	20,006	245	142	103
85	Pimpalner	56,638	28,502	28,136	54,813	27,518	27,295	162	99	63
86	Ráver	80,368	40,160	40,208	70,068	34,974	35,094	524	275	249
87	Sháháda	59,758	29,673	30,085	50,392	27,886	28,416	130	95	35
88	Shirpur	50,177	24,948	25,229	44,469	22,138	22,331	606	327	278
89	Sindkheda	76,811	39,166	37,645	65,715	33,432	32,283	461	291	170
90	Taloda	33,881	17,143	16,738	32,904	16,583	16,321	43	32	11
91	Yával	82,299	41,063	41,236	71,043	35,405	35,638	429	235	194
92	Násik	816,504	413,386	403,118	761,471	384,292	377,179	7,643	4,303	3,340
93	Cháodwad	55,968	28,493	27,475	51,623	26,260	25,363	755	412	343
94	Dindori	66,401	33,017	33,384	64,696	32,119	32,577	812	452	360
95	Igatpuri	66,462	34,188	32,274	62,304	31,015	30,889	883	507	326
96	Kalvan	53,616	27,286	26,330	52,605	26,745	25,980	247	134	113
97	Málegaon	96,707	49,335	47,372	79,952	40,448	39,504	1,008	557	451
98	Nándgaon	37,691	19,137	18,554	34,750	17,577	17,173	604	336	268
99	Násik	96,872	49,662	47,210	89,485	45,587	43,898	714	430	284
100	Niphád	92,791	45,051	46,740	87,855	43,489	44,366	1,328	683	545
101	Peint	53,392	27,493	25,899	52,677	27,119	25,558	13	11	2
102	Satána	64,645	32,336	32,309	62,548	31,424	31,424	292	148	144
103	Sinnar	75,875	38,031	37,344	78,068	36,539	36,229	344	190	154
104	Yeola	56,684	28,357	28,227	49,608	24,770	24,838	793	443	350

TABLE VI—continued.

RELIGIONS.

BUDDHIST.			ZOROASTRIAN.			MUSALMAN.			CHRISTIAN.			JEW.			ANIMISTIC.			OTHERS.				
Persons.	Males.	Females.	Persons.	Males.	Females.	Persons.	Males.	Females.	Persons.	Males.	Females.	Persons.	Males.	Females.	Persons.	Males.	Females.	Persons.	Males.	Females.		
14	15	16	17	18	19	20	21	22	23	24	25	26	27	28	29	30	31	32	33	34		
3	1	2	2,528	1,295	1,233	9,729	5,547	4,182	25,706	13,158	12,548	296	151	145	5	2	3	53	
...	49	32	17	2,223	1,216	1,007	67	46	21	1	1	...	54	
...	7	7	...	353	185	168	8	8	...	1	1	55	
...	3	2	1	1,570	840	721	208	205	3	56	
33	28	5	4,263	2,316	1,947	347,984	177,193	170,791	43,130	23,654	19,476	1,036	516	570	11,697	5,723	5,974	15	9	6	57	
...	202	111	91	43,761	21,994	21,767	20,864	10,848	10,016	20	12	8	56	21	35	1	1	...	58	
...	1,585	806	780	59
...	3,574	1,733	1,841	14	11	3	12	2	10	60	
...	1,374	721	653	44	26	18	61
...	3,283	1,688	1,595	698	369	329	3	1	2	1	1	...	62	
...	193	103	90	9,989	5,099	4,890	6,625	3,566	3,059	19	11	8	1	1	63	
...	2	2	...	3,313	1,655	1,658	3,916	1,948	1,968	64	
...	3	2	1	2,389	1,205	1,184	619	316	303	21	7	14	65	
...	4	4	...	4,278	2,116	2,162	6,189	3,085	3,104	1	1	...	1	1	66	
...	5,011	2,484	2,527	1,673	930	743	18	9	9	67	
...	6,379	3,182	3,197	871	453	418	68
...	2,585	1,305	1,280	215	144	71	69
2	3	...	662	407	255	119,179	60,618	58,561	1,398	803	595	127	70	57	11,600	5,678	5,922	2	2	...	70	
...	16	14	2	4,305	2,218	2,087	4	2	2	111	59	52	71	
...	1	1	...	3,694	1,798	1,896	7	2	5	72
...	228	124	104	6,377	3,408	2,969	858	501	357	81	42	39	73	
...	2,198	1,109	1,079	5	5	74
...	18	14	4	6,378	3,345	3,033	97	52	45	12	7	5	7	4	3	1	1	...	75	
...	29	16	13	7,239	3,603	3,636	3	2	1	525	268	257	76	
2	2	...	97	57	40	9,074	4,713	4,361	206	100	106	1,034	491	543	1	1	...	77	
...	4	4	...	11,037	5,467	5,570	24	20	4	4	3	1	6	4	2	78	
...	84	19	15	9,702	4,958	4,744	58	25	38	6	3	3	23	13	10	79	
...	12	8	4	8,407	4,326	4,081	1	1	...	17	8	9	80	
...	32	24	8	4,332	2,086	2,246	111	70	41	1	1	...	1,168	560	598	81	
...	50	29	21	355	216	139	82
...	29	17	12	9,132	4,569	4,563	11	7	4	4	1	3	83	
...	13	10	3	3,537	1,802	1,735	1	1	8	5	3	84	
...	11	5	6	1,643	873	770	1	1	8	6	2	85	
...	13	8	5	9,754	4,895	4,859	8	7	1	1	1	86	
1	1	...	23	17	6	3,002	1,543	1,459	1	1	299	130	169	87	
...	11	10	1	3,198	1,561	1,637	1	1	1,893	911	982	88	
...	14	11	3	4,109	2,212	1,897	1	1	6,511	3,219	3,292	89	
...	17	12	5	901	502	399	10	9	1	6	5	1	90	
...	10	7	3	10,815	5,414	5,401	2	2	91
...	467	234	233	43,856	22,817	21,039	2,935	1,670	1,265	100	48	52	32	22	10	92	
...	32	20	12	3,111	1,626	1,485	440	171	269	7	4	3	93	
...	7	1	6	886	445	441	94
...	175	79	96	2,071	1,109	962	1,018	552	406	61	26	35	95	
...	754	398	356	10	9	1	96
...	17	13	5	15,594	8,246	7,348	125	66	59	11	6	5	97	
...	28	14	14	2,212	1,149	1,063	89	56	33	8	5	3	98	
...	191	94	97	5,237	2,739	2,498	1,215	792	423	17	9	8	13	11	2	99	
...	3,703	1,876	1,827	5	3	2	100
...	13	11	2	659	352	337	101
...	1	1	...	1,469	760	739	3	2	1	2	1	1	102	
...	2	1	1	1,943	990	953	17	10	7	1	1	103	
...	1	1	...	6,157	3,127	3,030	13	9	4	7	4	3	5	3	2	104	

TABLE VI—continued.

RELIGIONS.

Districts, Talukas and States.		POPULATION.			HINDU.			SIKH.			JAIN.		
		Persons.	Males.	Females.	Persons.	Males.	Females.	Persons.	Males.	Females.	Persons.	Males.	Females.
1		2	3	4	5	6	7	8	9	10	11	12	13
105	Poona...	995,330	502,685	492,645	920,385	462,218	458,067	290	220	51	10,703	6,198	4,505
106	Bhimthadi ...	80,814	40,437	40,377	77,425	38,687	38,738	966	513	449
107	Do. Dhond Petha ...	42,754	20,644	22,110	38,255	18,793	19,462	633	345	288
108	Havell ...	299,968	155,915	144,073	261,123	128,638	127,485	261	220	41	2,672	1,646	1,026
109	Do. Mulshi Petha ...	26,967	13,813	13,154	26,728	13,682	13,045	94	13	11
110	Indápur ...	66,886	33,118	33,777	63,542	31,395	32,147	666	370	296
111	Junnar ...	117,768	58,538	59,217	111,120	55,190	55,930	1,103	616	487
112	Khed ...	113,449	56,814	56,635	109,777	54,909	54,868	1,272	755	517
113	Do. Ámbegaon Petha ...	42,826	21,473	21,353	41,162	20,597	20,565	371	214	157
114	Mával ...	65,176	33,580	31,596	60,764	31,058	29,706	29	19	10	701	408	293
115	Purandhar ...	72,716	35,549	37,167	70,554	34,375	36,179	377	190	187
116	Sirur ...	65,992	32,806	33,186	60,435	29,983	30,442	1,918	1,038	680
117	Sátára ...	1,146,559	569,083	577,476	1,065,396	538,016	547,382	17	3	14	12,483	9,616	6,867
118	Jávli ...	52,852	25,566	27,286	52,333	25,296	27,037	18	5	13
119	Do. Malcolmpeeth Petha ...	12,785	6,496	6,239	10,423	5,333	5,090	13	7	6
120	Karád ...	134,947	67,561	67,386	128,569	64,378	64,211	805	424	281
121	Khánápur ...	86,049	43,217	42,832	82,328	41,300	41,028	661	362	299
122	Khatáv ...	96,416	47,656	48,760	93,020	46,925	47,095	460	248	212
123	Koregaon ...	83,875	40,259	43,116	80,423	39,754	41,669	543	310	233
124	Mán ...	64,889	32,362	32,527	63,032	31,389	31,643	394	217	177
125	Pátan ...	104,167	51,606	52,561	102,816	50,899	51,917	59	38	3
126	Sátára ...	128,391	62,695	65,696	122,076	59,506	62,570	17	3	14	279	146	121
127	Tásgaon ...	92,412	46,661	45,751	79,795	40,280	39,515	7,819	3,969	2,800
128	Wái ...	71,645	34,435	37,210	69,040	33,213	35,827	21	12	9
129	Do. Khándála Petha...	22,732	10,923	11,809	21,718	10,429	11,289	86	55	31
130	Wáiva ...	143,030	72,852	70,178	128,505	65,368	63,137	6,749	3,479	2,370
131	Do. Shirála Petha ...	52,919	26,794	26,125	51,300	25,946	25,354	556	302	224
132	Sholápur ...	720,977	362,777	358,200	655,691	329,709	325,982	3	2	1	2,453	1,464	1,000
133	Bávi ...	139,435	69,758	69,677	129,562	64,202	64,360	3	2	1	1,271	696	475
134	Karnála... ..	67,558	33,811	33,747	62,608	31,219	31,384	1,891	977	714
135	Mádhá ...	82,984	41,715	41,269	79,949	39,666	39,283	1,769	867	602
136	Málmáns... ..	52,533	26,030	26,503	49,935	24,719	25,216	801	427	274
137	Pandharpur ...	91,928	46,963	44,935	87,320	44,623	42,697	1,159	592	467
138	Sángola ...	82,634	41,350	41,284	79,551	39,797	39,754	93	55	35
139	Sholápur ...	303,905	153,120	150,785	270,771	136,463	134,288	1,769	890	629
140	SOUTHERN DIVISION ...	5,070,692	2,519,456	2,551,236	4,512,585	2,242,444	2,271,141	25	29	6	73,069	38,249	24,829
141	Belgaum ...	992,976	502,473	491,503	856,500	422,127	424,423	3	2	...	51,236	26,635	24,221
142	Athni ...	113,077	56,839	56,238	98,723	44,578	44,145	12,538	6,326	6,212
143	Belgaum ...	105,528	54,059	51,469	97,899	44,357	43,512	2,533	1,299	1,234
144	Do. Chándgad Petha...	32,034	15,923	16,111	30,853	15,321	15,532	54	22	22
145	Chikodi ...	186,400	95,445	90,955	182,795	78,137	74,658	21,287	11,076	10,211
146	Do. Hukeri Petha ...	118,149	60,296	57,838	102,694	52,451	50,248	5,976	3,121	2,855
147	Gokák ...	116,127	58,327	57,800	105,697	53,038	52,659	3	3	...	2,610	1,330	1,269
148	Khánápur ...	81,902	41,552	40,350	71,657	36,431	35,226	2,104	1,066	1,006
149	Paragad ...	67,696	33,450	34,246	61,333	30,288	31,045	545	273	272
150	Do. Murgod Petha ...	40,615	20,239	20,376	37,595	18,720	18,875	631	311	229
151	Sampgaon ...	132,448	66,343	66,106	117,244	58,806	58,438	3,556	1,811	1,719
152	Bijápur ...	735,435	368,023	367,412	646,768	324,044	322,724	2,321	1,780	1,521
153	Bádámi ...	110,287	55,228	55,059	101,461	50,822	50,659	126	77	6
154	Bágalkot ...	78,769	39,315	39,454	68,829	34,408	34,421	213	116	97
155	Do. Bilgi Petha ...	44,687	22,364	22,323	40,978	20,507	20,471	173	81	68
156	Bágevádi ...	83,620	41,550	42,070	72,734	36,368	36,366	113	68	45
157	Bijápur ...	102,416	51,602	50,814	96,117	48,448	47,669	548	290	218

TABLE VI—continued.

RELIGIONS.

Districts, Talukas and States.	POPULATION.			HINDU.			SIKH.			JAIN.		
	Persons.	Males.	Females.	Persons.	Males.	Females.	Persons.	Males.	Females.	Persons.	Males.	Females.
1	2	3	4	5	6	7	8	9	10	11	12	13
Bijápur—continued.												
188 Hungund	88,615	41,653	41,962	75,664	37,723	37,936	340	167	2
189 Indl	75,961	36,298	37,663	66,968	33,726	33,242	876	457	3
190 Muddebihal	69,842	34,509	35,333	60,525	30,031	30,494	538	291	1
191 Sindgi	86,238	43,504	42,734	73,472	37,006	36,466	394	183	1
192 Dhárwár	1,113,208	500,947	552,351	954,431	480,343	474,088	12	10	2	12,336	6,434	3
193 Bankápur	90,361	45,729	44,632	74,143	37,534	36,609	1,705	862	...
194 Dhárwár	126,797	64,152	62,645	104,581	52,978	51,603	3,027	1,533	1
195 Gadag	104,244	51,919	52,325	88,747	44,164	44,583	665	374	...
196 Do. Mundargi Petha	33,329	16,651	16,678	29,893	14,900	14,993	285	158	...
197 Hángal... ..	77,784	39,726	38,058	64,380	32,928	31,452	1,078	516	...
198 Hubli	124,258	62,967	61,291	96,145	48,623	47,522	12	10	2	2,035	1,103	...
199 Kalghatgi	53,657	27,177	26,480	46,882	23,758	23,129	1,225	625	...
200 Karajgi	104,342	52,628	51,714	91,450	46,040	45,410	646	335	...
201 Kod	96,245	49,275	46,970	83,575	43,729	41,846	495	267	...
202 Navalgund	66,085	32,630	33,455	53,939	29,069	29,870	747	379	...
203 Do. Nargund Petha	23,624	13,139	14,485	25,951	12,790	13,161	130	75	...
204 Ránebennur	104,274	52,368	51,416	93,858	47,467	46,371	210	152	...
205 Ron	103,298	51,096	52,202	93,987	46,343	47,639	88	58	...
206 Kánara	454,490	236,047	218,443	407,420	212,169	195,251	1,542	823	...
207 Ankola	39,665	20,367	19,298	38,201	19,532	18,669	2	2	...
208 Honávar	62,402	30,625	31,777	54,420	26,798	27,622	121	73	...
209 Do. Bhatkal Petha	37,666	18,005	19,661	30,704	15,000	15,704	88	47	...
210 Kárwár	58,460	28,949	29,511	50,544	25,139	25,405	22	11	...
211 Kumta	66,040	32,467	33,573	61,527	30,078	31,459	44	32	...
212 Siddápur	41,842	23,773	17,599	39,944	22,951	16,993	56	29	...
213 Sirsi	53,232	30,576	22,656	49,340	28,462	20,878	224	120	...
214 Supa or Haliyál	35,122	17,916	17,208	29,060	14,519	14,241	776	362	...
215 Do. Supa Petha	21,008	11,513	9,495	19,375	10,474	8,901	15	15	...
216 Yellápur	22,614	13,029	9,785	20,338	11,597	8,741	13	11	...
217 Do. Mundgod Petha	16,739	8,827	7,912	13,957	7,319	6,638	181	91	...
218 Kolábe	605,566	304,441	301,125	570,661	286,343	284,318	20	16	4	1,706	1,370	...
219 Alibág	63,647	41,724	41,923	60,337	30,898	40,439	265	270	...
220 Karjat	60,913	31,825	29,088	57,889	30,148	27,741	13	9	4	189	148	...
221 Do. Khálápur Petha	26,502	13,510	12,992	24,835	12,640	12,195	198	145	...
222 Mahád	114,235	55,552	58,683	106,490	51,887	54,603	7	6	...
223 Mángaon	83,415	40,514	42,901	77,984	37,963	40,021	25	23	...
224 Panvel	89,081	45,441	43,640	83,842	42,695	41,147	7	7	...	108	78	...
225 Do. Uran Petha	23,434	12,885	10,549	21,364	11,679	9,685	233	119	...
226 Pen	54,008	27,539	26,469	51,897	26,331	25,568	261	235	...
227 Do. Nágothna Petha	23,551	11,619	10,932	21,180	10,802	10,378	237	200	...
228 Roha	47,780	23,882	23,948	44,843	22,300	22,543	153	146	...
229 Ratnágiri	1,167,927	547,525	620,402	1,077,745	507,418	570,327	2,328	1,207	...
230 Chiplun... ..	119,017	55,350	63,667	110,641	51,699	58,942	309	140	...
231 Do. Guhágár Petha	71,729	32,472	39,257	66,716	30,493	36,222	10	6	...
232 Dápoli	109,643	51,461	58,182	97,211	46,168	51,043	307	173	...
233 Do. Mandangad Petha	44,985	20,755	24,230	39,296	18,369	20,927	20	13	...
234 Devgad	143,750	68,476	75,274	137,374	65,326	72,048	706	365	...
235 Khed	95,894	44,881	50,713	86,961	41,131	45,830	33	22	...
236 Málvan	107,944	50,896	57,058	104,512	49,127	55,385	108	50	...
237 Rájápur... ..	153,808	72,467	81,341	141,899	66,804	75,095	305	166	...
238 Ratnágiri	147,182	68,322	78,860	138,868	60,390	68,468	180	104	...
239 Sangameshvar	129,413	60,350	69,063	122,092	57,224	64,868	333	188	...
240 Vengurla	44,963	22,105	22,758	42,216	20,627	21,589	17	10	...

TABLE VI—continued.

RELIGIONS.

Females.	ZOROASTRIAN.			MUSALMAN.			CHRISTIAN.			JEW.			ANIMISTIC.			OTHERS.			
	Persons.	Males.	Females.	Persons.	Males.	Females.	Persons.	Males.	Females.	Persons.	Males.	Females.	Persons.	Males.	Females.	Persons.	Males.	Females.	
16	17	18	19	20	21	22	23	24	25	26	27	28	29	30	31	32	33	34	158
...	7,611	3,758	3,853	159
...	8,113	4,112	4,001	4	3	1	160
...	8,774	4,183	4,591	5	4	1	161
...	12,372	6,305	6,067	162
...	153	86	67	141,528	71,448	70,080	4,732	2,570	2,162	106	56	50	163
...	14,512	7,332	7,180	1	1	164
...	25	14	11	18,001	9,005	8,998	1,116	596	520	47	26	21	165
...	37	22	15	13,729	6,778	6,951	1,066	581	485	166
...	3,151	1,596	1,555	167
...	12,307	6,269	6,038	19	13	6	168
...	90	49	41	23,935	12,064	11,871	1,990	1,092	898	51	26	25	169
...	5,051	2,541	2,510	499	258	241	170
...	12,233	6,245	5,988	6	5	1	7	3	4	171
...	10,154	5,267	4,887	21	12	9	172
...	1	1	...	6,394	3,177	3,217	4	4	173
...	2,540	1,273	1,267	3	1	2	174
...	10,201	5,214	4,987	5	5	175
...	9,320	4,687	4,633	2	2	...	1	1	176
...	16	11	5	29,302	14,659	14,643	16,199	8,382	7,817	11	3	8	177
...	1,078	603	475	384	230	154	178
...	3,318	1,506	1,812	4,543	2,248	2,295	179
...	6,239	2,613	3,626	635	345	290	180
...	11	6	5	3,999	1,804	1,805	4,263	1,086	2,277	11	3	8	181
...	1	1	...	2,784	1,477	1,307	1,674	879	795	182
...	1,057	600	457	285	193	92	183
...	2,817	1,516	1,301	851	478	373	184
...	1	1	...	3,971	2,041	1,930	1,314	663	651	185
...	3	3	...	560	361	199	1,055	660	395	186
...	1,298	739	559	1,165	682	483	187
...	2,671	1,399	1,172	30	18	12	188
...	311	172	139	29,339	14,720	14,619	1,261	731	530	2,268	1,089	1,179	189
...	14	10	4	2,065	1,068	987	270	149	121	726	329	397	190
...	104	62	52	2,548	1,354	1,194	169	113	56	1	1	191
...	1,434	708	726	1	1	...	34	16	18	192
...	1	1	...	7,621	3,588	4,033	111	65	46	5	5	193
...	5,329	2,492	2,827	3	3	...	74	33	41	194
...	15	7	8	4,634	2,423	2,211	20	13	7	455	218	237	195
...	154	90	64	1,229	742	487	454	255	199	196
...	19	9	10	1,363	729	634	16	13	3	452	222	230	197
...	4	3	1	1,024	564	460	17	...	11	89	44	45	198
...	2,152	1,052	1,100	200	113	67	432	221	211	199
10	29	20	9	82,825	36,315	46,510	4,981	2,556	2,425	2	2	200
...	1	1	...	8,066	3,510	4,556	201
...	4,995	1,964	3,031	...	9	202
...	16	11	5	11,852	5,003	6,879	227	106	121	203
...	6,655	2,359	3,296	12	12	...	2	2	204
...	1	1	...	4,546	2,209	2,337	1,123	575	548	205
...	8,599	3,727	4,872	1	1	206
...	1,750	937	813	1,574	772	802	207
...	11,693	5,469	6,124	41	28	13	208
10	7	4	3	17,902	7,677	10,225	218	140	78	209
...	6,987	2,908	4,079	210
...	4	3	1	850	552	298	1,776	913	663	210

TABLE VI—continued.

RELIGIONS.

Districts, Talukas and States.		POPULATION.			HINDU.			SIKH.			JAIN.		
		Persons.	Males.	Females.	Persons.	Males.	Females.	Persons.	Males.	Females.	Persons.	Males.	Females.
1		2	3	4	5	6	7	8	9	10	11	12	13
211	SIND	3,210,910	1,761,790	1,449,120	751,252	411,664	339,588	921	492	
212	Karachi	607,828	335,820	272,008	115,240	65,667	49,573	126	82	
213	Dadu	55,318	29,545	25,773	6,119	3,387	2,732
214	Ghorabari	26,237	14,534	11,703	2,031	1,212	819
215	Do. Keti Mahál... ..	8,499	4,843	3,651	1,659	929	730
216	Johi	51,218	27,873	23,345	6,079	3,401	2,678
217	Jati	31,752	17,319	14,433	3,533	1,971	1,562
218	Karachi... ..	136,297	78,887	67,410	49,432	30,095	19,337	125	81	
219	Kotri	57,530	31,203	26,327	10,691	5,643	5,048
220	Do. Kohistan Mahál	12,877	6,985	5,892	1,375	632	753
221	Mirpur Batoro... ..	37,116	20,642	16,474	6,000	3,377	2,713	1	1	
222	Mirpur Sakro	27,600	14,905	12,695	2,564	1,382	1,182
223	Sehwan	54,779	29,586	25,193	9,959	5,141	4,818
224	Shahbandar	33,609	18,440	15,169	3,344	1,892	1,452
225	Tatta	41,745	22,715	19,030	7,788	4,024	3,764
226	Sujawal... ..	33,251	18,338	14,913	4,575	2,591	1,985
227	Hyderabad	989,030	544,420	444,610	242,692	129,864	112,828	119	56	
228	Badin	51,790	44,968	36,824	17,830	9,942	7,897
229	Dero Mohbat	46,919	26,106	20,813	11,972	6,807	5,165
230	Guni	91,506	51,052	40,454	18,168	10,163	8,005
231	Hala	96,230	53,382	41,848	21,065	11,510	9,555	95	41	
232	Hyderabad	138,021	74,652	63,369	56,746	30,077	26,869	10	6	
233	Kandiaro	62,937	33,624	29,313	12,287	6,140	6,097
234	Moro	68,332	39,449	28,883	12,339	6,663	5,686
235	Naushahro	97,506	52,047	45,459	17,355	8,785	8,570
236	Sakrand... ..	53,160	29,098	24,062	6,619	3,709	2,910
237	Do. Shahpur Mahál	14,259	8,709	5,550	2,589	1,541	1,048
238	Shahdadpur	73,504	42,155	31,340	17,777	10,495	7,282
239	Tando Alahyar	87,990	47,576	40,414	27,728	14,778	12,950	14	9	
240	Tando Bago	74,876	41,604	33,272	20,258	9,264	10,994
241	Shikarpur	1,018,113	548,946	469,167	218,829	117,935	100,894
242	Ghotki	49,253	26,550	22,703	9,825	5,343	4,482
243	Do. Pano A'kil Mahál	22,766	12,427	10,339	4,346	2,446	1,900
244	Kakar	49,252	26,772	22,480	6,790	3,714	3,076
245	Kambar	88,527	47,649	40,878	11,657	6,461	5,196
246	Labdarya	68,872	36,857	32,015	10,274	5,453	4,821
247	Larkhana	100,827	54,518	46,309	19,441	10,622	8,819
248	Mehar	58,434	31,721	26,713	7,229	4,068	3,161
249	Mirpur Mathelo	49,991	27,003	22,988	10,378	5,683	4,695
250	Nasirabad	56,544	30,824	25,720	7,186	3,905	3,281
251	Naushahro Abro	71,056	37,666	33,370	14,399	7,554	6,845
252	Rato-dero	72,312	38,758	33,554	12,933	6,910	6,043
253	Rohri	85,089	45,491	39,598	21,825	11,509	10,316
254	Shikarpur	108,097	57,234	50,863	30,069	19,847	19,222
255	Sukkur	94,015	51,459	42,556	35,110	19,757	15,353
256	Ubauro	43,098	24,017	19,081	8,347	4,663	3,684
257	Thar and Parkar	363,894	202,727	161,167	151,726	84,746	66,980	657	344	
258	Chachro... ..	40,925	22,064	18,861	24,592	13,156	11,436	5	2	
259	Diplo	16,886	9,285	7,601	5,989	3,327	2,662
260	Khipro	70,043	39,978	30,065	21,037	12,626	8,411
261	Mirpur Khas	38,176	21,455	16,721	14,157	8,018	6,139
262	Mithi	26,154	13,859	12,295	13,826	7,316	6,510

TABLE VI—continued.

RELIGIONS.

Districts, Talukas and States.	POPULATION.			HINDU.			SIKH.			JAIN.			
	Persons.	Males.	Females.	Persons.	Males.	Females.	Persons.	Males.	Females.	Persons.	Males.	Females.	
1	2	3	4	5	6	7	8	9	10	11	12	13	
Thar and Parkar—continued.													
263	Nagar	25,355	13,401	11,954	16,150	8,513	7,637	606	317	20
264	Samaro	43,132	24,461	18,671	16,020	9,115	6,905
265	Singhar... ..	51,751	29,425	22,326	12,679	7,360	5,319
266	Umorkot	51,472	28,799	22,673	27,276	15,315	11,961	46	25	21
267	Upper Sind Frontier	233,045	129,877	103,168	23,765	13,452	9,313	19	10	9
268	Jacobabad	64,972	36,671	28,301	8,210	5,018	3,192	19	10	8
269	Kashmor	38,179	21,509	16,670	2,997	1,785	1,212
270	Kandhkot	46,723	27,740	20,963	4,341	2,543	1,798
271	Bahadrapur	32,386	17,851	14,534	3,011	1,732	1,279
272	Thul	47,798	26,106	21,680	4,206	2,374	1,832
273	Native States and Agencies	6,908,648	3,513,003	3,395,645	5,719,116	2,908,144	2,810,972	451	318	183	308,420	156,123	153,297
274	GUJARAT GROUP	4,361,666	2,223,686	2,137,980	3,555,192	1,824,609	1,740,583	433	310	123	227,228	114,322	112,901
275	Cambay	75,225	38,616	36,609	61,037	31,674	29,363	1	...	1	3,424	1,694	1,729
276	Cutch	483,022	244,643	243,379	305,724	154,896	150,828	62	47	15	70,467	33,790	26,677
277	Kathiawar	2,329,196	1,187,901	1,141,295	1,888,235	907,436	920,799	18	13	5	114,298	58,887	55,406
278	Gohilwad Prant	681,079	299,161	281,918	496,815	255,456	241,359	29,834	15,546	14,268
279	Bhavnagar... ..	412,664	212,427	200,237	350,886	180,401	170,485	50,761	10,907	9,544
280	Palitana	52,856	27,008	25,846	44,456	22,688	21,768	4,047	2,084	1,963
281	Other Jurisdictional States, Civil Stations and Thana Circles	115,559	59,726	55,833	101,473	52,367	49,106	5,026	2,657	2,390
282	Haliar Prant	764,992	388,022	376,970	631,469	307,671	293,798	4	3	1	40,880	21,076	19,894
283	Dhrol	21,906	11,019	10,897	18,689	9,470	9,199	760	382	376
284	Gondal	162,859	81,397	81,462	126,397	63,883	61,514	4	3	1	6,811	3,513	3,290
285	Morvi	67,496	44,391	43,106	72,443	36,896	35,547	4,913	2,578	2,326
286	Navanagar	336,779	171,120	165,659	282,890	134,680	128,200	21,006	10,734	10,271
287	Rajkot	49,795	25,467	24,308	40,153	20,547	19,606	3,363	1,729	1,623
288	Vankaner	27,383	14,012	13,371	17,728	9,114	8,614	1,719	922	77
289	Other Jurisdictional States, Civil Stations and Thana Circles	78,774	40,596	38,178	64,199	33,061	31,118	2,319	1,219	1,100
290	Jhalavad Prant	305,139	155,326	149,812	253,361	128,811	124,550	1	1	...	28,491	14,614	13,677
291	Dhrangadra	70,680	35,650	35,230	61,554	31,068	30,786	4,564	2,336	2,226
292	Limbdi	31,257	15,655	15,632	24,001	12,021	11,980	4,296	2,154	2,142
293	Wadhwan	34,851	17,478	17,375	27,714	13,940	13,774	5,080	2,546	2,524
294	Other Jurisdictional States, Civil Stations and Thana Circles	168,120	86,545	81,575	139,792	71,782	68,010	1	1	...	14,531	7,578	6,926
295	Sorath Prant	677,967	345,392	332,595	533,590	275,498	261,092	13	9	4	15,088	7,649	7,438
296	Jafarabad	12,097	6,061	6,066	9,863	5,032	4,831	1	1	...
297	Junagad	306,428	201,724	193,704	301,773	164,749	147,024	7,842	3,980	3,66
298	Porbandar... ..	62,640	42,746	39,894	71,642	37,245	34,397	13	9	4	1,158	552	60
299	Other Jurisdictional States, Civil Stations and Thana Circles	187,822	94,861	92,961	153,312	78,472	74,840	6,067	3,136	2,95
300	Mahi Kantha	361,545	182,308	179,177	324,665	163,597	161,068	11,914	5,621	5,06
301	Ydar	168,557	83,364	85,193	155,948	76,994	78,954	4,376	2,160	2,21
302	Other Jurisdictional States, Civil Stations and Thana Circles	192,988	99,004	93,964	168,717	86,603	82,114	7,538	3,661	3,67
303	Palanpur	467,371	242,697	224,574	395,351	205,196	190,185	246	191	55	25,554	13,273	12,21
304	Palanpur	222,627	115,280	107,347	183,405	95,119	88,376	9	9	...	12,602	6,518	6,06
305	Radhanpur	61,548	31,371	30,177	49,887	25,572	24,315	3,619	1,792	1,62
306	Other Jurisdictional States, Civil Stations and Thana Circles	183,096	96,046	87,050	161,999	84,505	77,494	237	182	55	9,333	4,963	4,37
307	Rewa Kantha	479,065	245,205	233,980	435,023	222,709	212,214	86	47	39	1,400	755	64
308	Balsasinor	32,618	16,933	15,686	28,146	14,790	13,356	215	102	11
309	Bariya	81,579	41,004	40,675	79,149	39,599	39,550	58	31	27	43	29	1
310	Chota Udepur	64,631	33,261	31,380	62,516	32,140	30,376	48	34	1

TABLE VI—continued.

RELIGIONS.

DHIST.		ZOROASTRIAN.			MUSALMAN.			CHRISTIAN.			JEW.			ANIMISTIC.			OTHERS.			
Males.	Females.	Persons.	Males.	Females.	Persons.	Males.	Females.	Persons.	Males.	Females.	Persons.	Males.	Females.	Persons.	Males.	Females.	Persons.	Males.	Females.	
15	16	17	18	19	20	21	22	23	24	25	26	27	28	29	30	31	32	33	34	
...	8,599	4,571	4,028	263
...	27,112	15,346	11,766	264
...	38,922	21,982	16,940	2	2	148	81	67	265
...	24,146	13,455	10,691	4	4	266
...	209,192	116,367	92,825	62	41	21	7	7	...	267
...	56,690	31,611	25,079	53	32	21	268
...	35,177	19,719	15,458	4	4	1	1	...	269
...	44,379	25,194	19,185	1	1	2	2	...	270
...	20,369	16,114	13,255	2	2	3	3	...	271
...	43,577	23,729	19,849	2	2	1	1	...	272
...	...	2,871	1,566	1,305	840,701	427,982	412,719	11,157	5,863	5,294	991	476	515	24,915	12,512	12,403	26	19	7	273
...	...	2,628	1,430	1,198	538,537	268,796	269,741	2,598	1,642	956	140	65	75	24,915	12,512	12,403	274
...	...	137	66	71	10,107	4,899	5,208	508	283	225	1	...	1	275
...	...	91	54	37	111,238	55,620	55,618	53	35	18	15	5	10	372	196	176	276
...	...	1,184	627	557	324,341	160,251	164,090	1,027	637	390	71	37	34	27	13	14	277
...	...	448	233	215	53,688	27,744	25,944	292	179	113	2	1	1	278
...	...	419	217	202	40,323	20,836	19,487	273	165	108	2	1	1	279
...	...	10	7	3	4,328	3,218	2,110	15	11	4	280
...	...	19	9	10	9,037	4,690	4,347	4	3	1	281
...	...	466	231	235	121,634	58,724	62,910	513	304	209	26	13	13	282
...	2,477	1,167	1,310	283
...	...	73	36	37	30,442	13,896	16,556	131	76	55	1	1	284
...	...	21	14	7	10,090	4,892	5,207	20	11	9	285
...	...	119	67	52	52,684	25,575	27,109	89	63	26	1	1	286
...	...	21	14	7	6,251	3,157	3,064	15	8	7	3	2	1	287
...	...	16	9	7	7,911	3,903	3,948	3	3	...	6	1	5	288
...	...	216	91	125	11,770	6,054	5,716	255	143	112	15	8	7	289
...	...	121	72	49	22,995	11,721	11,274	140	90	50	29	17	12	290
...	...	18	11	7	4,416	2,229	2,187	8	6	2	291
...	...	8	5	3	2,862	1,475	1,507	292
...	...	6	4	2	2,032	971	1,061	19	15	4	293
...	...	89	52	37	13,565	7,046	6,519	113	69	44	29	17	12	294
...	...	149	91	58	126,024	62,062	63,962	82	64	18	14	6	8	27	13	14	295
...	...	8	4	4	2,225	1,024	1,201	296
...	...	55	35	20	85,684	42,929	42,755	48	40	8	14	6	8	12	5	7	297
...	...	59	37	22	9,741	4,884	4,857	27	19	8	298
...	...	27	15	12	28,374	13,225	15,149	7	5	2	15	8	7	299
...	...	14	10	4	18,306	9,486	8,820	270	166	104	9	3	6	6,367	3,285	3,082	300
...	...	1	1	...	8,200	4,187	4,013	31	21	10	1	1	301
...	...	13	9	4	10,106	5,299	4,807	239	145	94	8	2	6	6,367	3,285	3,082	302
...	...	202	101	101	45,397	23,563	21,834	457	357	100	34	16	18	303
...	...	24	15	9	26,452	13,590	12,862	31	23	8	14	6	8	304
...	...	10	7	3	8,019	3,990	4,029	13	10	3	305
...	...	108	79	89	10,926	5,983	4,943	418	324	89	20	10	10	306
...	...	429	249	180	23,712	12,274	11,438	267	153	114	18,148	9,018	9,130	307
...	...	1	1	...	4,256	2,040	2,216	308
...	...	15	13	5	2,301	1,326	975	4	2	2	6	4	2	309
...	...	91	47	44	1,965	1,039	926	1	1	310

TABLE VI—concluded.

RELIGIONS.

Districts, Talukas and States.		POPULATION.			HINDU.			SIKH.			JAIN.		
		Persons.	Males.	Females.	Persons.	Males.	Females.	Persons.	Males.	Females.	Persons.	Males.	Females.
1		2	3	4	5	6	7	8	9	10	11	12	13
<i>Rewa Kántha—continued.</i>													
311	Lunaváda	63,967	30,801	31,166	59,876	30,799	29,077	2	...	2	327	143	124
312	Nárukot	5,603	2,797	2,806	5,466	2,711	2,754	7	4	1
313	Rájpipá	117,175	60,133	57,042	94,966	48,879	45,986	7	6	1	306	181	124
314	Sunth	39,968	20,119	19,837	38,211	19,150	19,061	18	10	8	143	78	6
315	Other Jurisdictional States, Civil Stations and Thána Circles	79,546	38,157	35,369	66,795	34,641	32,154	1	...	1	311	184	124
316	Surat Agency	161,343	82,356	79,986	155,127	79,101	76,026	20	12	8	161	102	64
317	Bánsda	40,382	20,321	19,561	39,266	20,223	19,033	39	26	11
318	Dharampur	100,430	51,467	48,963	98,200	50,333	47,957	20	12	8	27	20	1
319	Sachin	20,530	9,968	10,562	17,581	8,545	9,036	96	56	38
320	KONKAN GROUP	350,684	171,890	178,794	323,656	159,276	164,380	331	220	111
321	Janjira	85,414	41,251	44,163	70,216	34,487	35,729	61	56	1
322	Jawhár	47,538	24,552	22,966	47,007	24,251	22,756	5	5	...
323	Sávantrádi	217,722	106,077	111,655	206,423	100,558	105,875	265	159	106
324	DECCAN GROUP	373,779	183,852	184,927	353,266	178,258	175,028	1,958	1,084	574
325	Akalkot	82,047	41,533	40,514	70,373	35,640	34,723	585	308	277
326	Bhor	137,268	69,193	68,075	126,007	67,925	67,082	195	145	50
327	Khándeesh Agency	33,272	17,201	16,071	32,408	16,749	15,659	12	9	3
328	Dánga	18,638	9,652	8,981	18,486	9,559	8,927	2	2	...
329	Mewás	14,639	7,549	7,090	13,922	7,190	6,732	10	7	3
330	Sátára Agency	109,660	54,864	54,796	104,376	52,162	52,214	1,166	632	544
331	Amásh	63,921	32,073	31,848	61,047	30,803	30,444	218	120	96
332	Phaltan	45,739	22,791	22,948	43,329	21,559	21,770	948	502	446
333	Sungma	11,532	6,061	5,471	11,222	5,882	5,340
334	KARNATAK GROUP	1,626,206	819,819	803,387	1,440,451	726,641	713,810	18	8	10	76,908	40,497	38,411
335	Kolhápúr	910,011	460,874	449,137	818,005	413,656	404,349	2	1	1	50,924	26,199	24,725
336	Bánda	44,400	21,524	22,876	42,652	20,682	22,070	261	167	114
337	Ichalkaranji	68,414	34,663	33,751	60,300	30,463	29,817	4,810	2,466	2,344
338	Kágal (Senior)	49,283	24,906	24,378	43,466	21,960	21,606	3,578	1,947	1,731
339	Do. (Junior)	6,912	3,436	3,476	6,608	3,296	3,312	92	41	51
340	Kápathi	13,754	6,997	6,757	12,540	6,375	6,165	462	230	223
341	Kolhápúr	662,040	331,299	340,741	616,663	313,720	304,943	2	1	1	41,588	21,380	20,208
342	Vinhálgad	35,258	18,150	17,108	33,776	17,240	16,436	113	68	45
343	Southern Marátha Jághirs	694,749	349,637	345,063	609,346	306,414	302,932	16	7	9	27,970	14,222	13,676
344	Jamkhandi	105,357	52,906	52,451	92,041	46,213	45,828	2,968	1,523	1,445
345	Jath including Daphlápúr	68,665	34,539	34,126	64,052	32,165	31,887	255	139	117
346	Kurundvád (Senior)	42,474	21,220	21,254	34,386	17,254	17,132	3,532	1,770	1,753
347	Do. (Junior)	34,003	17,358	16,645	28,037	14,332	13,705	2,408	1,235	1,263
348	Miraj (Senior)	81,467	41,223	40,244	68,680	34,737	33,923	3,866	2,026	1,840
349	Do. (Junior)	85,806	42,904	42,902	82,494	41,200	41,294	1,288	664	604
350	Mudhol	63,001	31,519	31,482	57,896	29,942	28,954	277	143	134
351	Rámdurg	37,848	18,916	18,932	35,072	17,512	17,560	59	24	35
352	Sángli	226,128	114,002	112,126	196,718	99,039	97,659	16	7	9	13,226	6,739	6,467
353	Savanár	18,446	9,253	9,193	18,100	8,571	8,529	14	6	8
354	KHAIRPUR	199,313	106,706	99,547	26,431	19,280	17,171
355	Aden	43,974	20,530	13,444	2,735	2,053	673	71	70	1	166	128	26

TABLE VI—concluded.

RELIGIONS.

F.	ZOROASTRIAN.			MUSALMAN.			CHRISTIAN.			JEW.			ANIMISTIC.			OTHERS.			
	Persons.	Males.	Females.	Persons.	Males.	Females.	Persons.	Males.	Females.	Persons.	Males.	Females.	Persons.	Males.	Females.	Persons.	Males.	Females.	
16	17	18	19	20	21	22	23	24	25	26	27	28	29	30	31	32	33	34	
...	11	5	6	3,751	1,854	1,897	311	
...	8	3	5	123	79	44	312	
...	370	163	107	5,636	2,504	2,742	16	11	5	16,075	7,999	8,076	313	
...	8	6	2	1,552	862	690	16	7	9	8	6	2	314	
...	22	11	11	4,128	2,180	1,948	231	133	98	2,058	1,008	1,050	315	
...	571	323	248	5,436	2,703	2,733	16	11	5	11	4	7	316	
...	104	56	48	974	511	463	9	5	4	317	
...	229	148	81	1,558	949	909	6	5	1	318	
...	238	119	119	2,604	1,243	1,361	1	1	...	11	4	7	319	
...	114	63	51	20,612	9,420	11,192	5,405	2,631	2,774	566	270	296	320	
...	62	28	34	14,507	6,429	8,078	2	1	1	566	270	296	321	
...	52	35	17	471	259	212	3	2	1	322	
...	5,634	2,732	2,902	5,400	2,628	2,772	323	
...	103	61	42	17,971	9,153	8,818	76	55	21	285	141	144	324	
...	14	9	5	11,068	5,569	5,499	6	6	...	1	1	325	
...	1	1	...	1,711	933	778	70	49	21	284	140	144	326	
...	52	29	23	800	414	386	327	
...	44	23	22	101	69	32	328	
...	8	7	1	699	345	354	329	
...	4,118	2,080	2,038	330	
...	2,656	1,350	1,306	331	
...	1,462	730	732	332	
...	36	22	14	274	157	117	333	
...	26	12	14	100,733	51,132	49,601	3,070	1,529	1,541	334	
...	10	5	5	38,553	19,821	18,732	2,517	1,192	1,325	335	
...	1,467	775	692	336	
...	3,157	1,640	1,517	147	74	73	337	
...	2,123	1,073	1,050	66	25	41	338	
...	212	99	113	339	
...	750	390	390	2	2	340	
...	10	5	5	29,488	15,109	14,379	2,289	1,084	1,205	341	
...	1,356	735	621	13	7	6	342	
...	16	7	9	56,859	28,637	28,222	542	330	212	343	
...	10,343	5,166	5,177	5	4	1	344	
...	4,357	2,235	2,122	345	
...	4,452	2,230	2,222	104	57	47	346	
...	10	3	7	3,413	1,765	1,648	45	23	22	347	
...	4	3	1	8,778	4,370	4,408	159	87	72	348	
...	2,034	1,030	1,014	349	
...	2	1	1	4,826	2,433	2,393	350	
...	2,716	1,379	1,337	1	1	351	
...	15,940	8,039	7,901	228	158	70	352	
...	5,321	2,674	2,647	11	7	4	353	
...	162,848	89,481	73,367	8	6	2	26	19	7	354
3	328	254	74	33,581	22,858	10,723	3,969	3,527	442	3,059	1,569	1,490	355	



T A B L E V I I .

S E X A N D C I V I L C O N D I T I O N .

P A R T I . — B Y D I S T R I C T S A N D T A L U K A S .

NOTE.—Tables VII and onwards have not been prepared for Native States and Agencies.

TABLE VII.

SEX AND CIVIL CONDITION.

Part I.—By Districts and Tálukas.

Districts and Tálukas.	POPULATION.			UNMARRIED.			MARRIED.			WIDOWS.		
	Persons.	Males.	Females.	Persons.	Males.	Females.	Persons.	Males.	Females.	Persons.	Males.	
1	2	3	4	5	6	7	8	9	10	11	12	
NORTHERN DIVISION.												
1	Ahmedabad	785,987	408,059	387,908	277,759	178,925	108,834	395,031	198,635	196,396	123,177	35,400
2	Daskroi	314,719	164,127	150,593	102,363	64,964	37,399	168,699	87,261	81,418	43,657	11,893
3	Dhandhuka	98,685	50,308	48,377	39,029	23,822	15,207	43,643	21,147	22,396	16,113	5,339
4	Do. Gogha Petha	29,874	14,880	14,994	12,242	7,074	5,168	13,617	6,532	6,965	4,115	1,274
5	Dholka	69,780	45,765	44,015	30,682	19,777	10,885	43,380	21,376	22,004	15,738	4,612
6	Parántij... ..	62,158	31,438	30,720	23,590	14,754	8,836	28,339	13,953	14,386	10,229	2,731
7	Do. Modasa Petha	24,595	12,398	12,197	9,356	5,914	3,442	11,015	5,413	5,602	4,224	1,071
8	Sánand	63,063	31,065	31,368	22,196	13,620	8,576	30,339	14,962	15,367	10,518	3,063
9	Virangám	113,103	57,478	55,635	38,321	24,000	14,321	56,199	27,951	28,248	18,583	5,527
10	Broach	261,708	143,533	143,235	104,712	63,543	41,169	142,374	71,469	71,405	44,177	13,516
11	A'mod	31,911	16,202	15,709	10,764	6,769	3,995	15,969	7,891	8,078	5,178	1,542
12	Ankleshvar	39,136	19,829	19,307	15,780	9,137	6,643	17,749	8,799	8,950	5,607	1,683
13	Do. Hánsot Petha	21,995	10,951	11,044	8,209	4,759	3,450	10,593	5,145	5,448	3,193	1,047
14	Broach	110,189	56,474	53,715	39,201	23,469	15,732	55,714	28,375	27,339	15,274	4,699
15	Jambusar	61,846	31,734	30,112	20,949	13,500	7,449	30,306	15,077	15,229	10,591	3,157
16	Vágra	26,686	13,338	13,348	9,809	5,909	3,900	12,543	6,182	6,361	4,334	1,247
17	Kaira	716,323	375,647	340,685	237,135	159,047	78,068	363,932	183,688	185,244	110,265	22,812
18	A'nand	143,305	76,961	66,344	47,360	32,687	14,673	74,812	37,500	37,312	21,133	6,774
19	Borsad	137,889	72,613	65,276	41,960	27,701	14,279	76,526	38,879	37,647	19,383	6,683
20	Kapadvanj	75,258	38,564	36,694	28,475	18,200	10,275	34,973	17,005	17,968	11,810	3,389
21	Mátar	61,522	31,947	29,675	19,272	13,203	6,069	31,831	15,745	16,086	10,419	2,899
22	Mohmadabad	75,926	38,693	37,233	23,946	15,642	8,304	39,896	19,747	20,149	12,094	3,304
23	Nadiád	148,452	78,148	70,304	48,245	32,905	15,340	77,020	38,418	38,602	23,187	6,885
24	Thátra	73,980	38,821	35,159	27,857	18,709	9,148	33,874	16,394	17,480	12,249	3,718
25	Panch Maháls	261,020	132,047	128,973	118,839	63,212	50,617	109,506	54,010	55,496	32,685	9,635
26	Dohad	58,887	29,089	29,798	28,928	15,688	13,240	23,026	11,401	11,625	6,933	2,000
27	Do. Jhálad Petha... ..	31,931	15,497	16,434	15,519	8,331	7,188	11,990	5,924	6,066	4,422	1,242
28	Godhra	96,406	49,684	46,722	42,971	25,521	17,450	42,010	20,738	21,272	11,425	3,425
29	Kálol	39,964	20,528	19,438	16,361	10,001	6,360	17,917	8,787	9,130	5,686	1,738
30	Do. Hálol Petha	33,592	17,251	16,581	15,050	8,071	6,379	14,563	7,160	7,403	4,219	1,420
31	Surat	637,017	317,787	319,230	259,150	146,871	112,279	301,166	145,201	155,965	76,701	25,715
32	Bárdoli	56,927	28,997	27,930	22,324	12,758	9,568	28,295	13,963	14,332	6,309	2,271
33	Do. Válad Petha	23,751	11,988	11,763	11,196	6,067	5,129	9,994	4,993	5,001	2,561	928
34	Bulsár	83,478	41,259	42,217	35,368	20,063	15,205	38,240	17,761	20,479	9,988	3,431
35	Chikhli	59,692	29,757	29,935	27,887	15,715	12,172	25,597	11,913	13,684	6,203	2,126
36	Choráal	169,100	86,007	83,093	62,967	35,949	27,018	83,363	42,712	40,671	22,750	7,344
37	Jalálpur... ..	81,182	39,050	42,132	30,396	17,778	12,008	41,618	18,465	23,153	9,178	2,807
38	Mándvi	42,450	21,167	21,283	20,110	10,906	9,204	16,776	8,197	8,589	5,564	2,074
39	Olpád	58,748	29,079	29,669	19,617	11,450	8,167	30,951	14,739	16,212	8,189	2,684
40	Párdi	61,691	30,483	31,208	29,295	16,167	13,108	26,312	13,488	12,824	6,084	1,828

TABLE VII—continued.

SEX AND CIVIL CONDITION.

Part I.—By Districts and Tálukas.

Districts and Tálukas.	POPULATION.			UNMARRIED.			MARRIED.			WIDOWED.		
	Persons	Males	Females	Persons	Males	Females	Persons	Males	Females	Persons	Males	Females
1	2	3	4	5	6	7	8	9	10	11	12	13
Thána...	811,433	422,192	389,241	342,625	202,103	141,522	380,808	193,244	187,564	88,910	26,945	60,065
Bassein ...	80,251	41,472	38,779	33,081	19,942	13,739	37,599	19,070	18,529	8,971	2,460	6,511
Bhiwandi...	77,440	39,598	37,652	22,375	12,364	10,011	43,418	22,298	21,120	11,647	4,926	6,721
Dhánu ...	65,758	34,079	31,679	32,661	18,652	14,009	27,323	13,968	13,255	5,774	1,459	4,315
Do. Umbargaoan(Petha ...	64,057	31,623	32,434	31,409	16,876	14,533	27,081	13,272	13,809	5,567	1,475	4,092
Kalyán ...	77,087	40,019	37,068	32,594	19,612	12,982	35,723	18,034	17,639	8,770	2,323	6,447
Máhim ...	82,562	42,359	40,203	33,751	22,666	16,085	36,250	17,884	18,366	7,561	1,809	5,752
Murbád ...	62,589	31,966	30,553	27,726	16,734	10,992	27,721	13,048	14,073	7,123	1,604	5,518
Sálatte ...	146,933	81,476	65,457	59,352	36,085	23,267	71,461	40,477	30,964	16,120	4,914	11,206
Sháhápur ...	83,981	43,260	40,621	31,157	19,504	11,653	44,344	19,643	24,698	8,380	4,110	4,270
Do. Mokháda Petha ...	29,554	15,155	14,399	14,351	8,253	6,098	12,316	6,079	6,237	2,987	823	2,064
Váda ...	41,341	21,175	20,160	19,588	11,415	8,153	17,662	8,818	8,844	4,111	942	3,169
CENTRAL DIVISION.												
Ahmednagar...	837,625	417,768	419,927	309,805	185,206	124,599	432,283	210,515	221,768	95,807	22,047	73,580
Akola ...	70,586	35,479	35,097	27,515	16,443	11,072	35,277	17,091	18,186	7,774	1,945	5,829
Jámkhed ...	64,258	31,862	32,396	23,767	14,588	9,179	32,432	15,431	17,001	8,059	1,843	6,216
Karjat ...	35,619	17,802	17,817	11,722	6,295	5,427	19,621	10,519	9,102	4,276	988	3,288
Kopargaoan ...	73,539	36,514	37,025	26,473	15,555	10,918	39,184	19,184	20,000	7,882	1,775	6,107
Nagar ...	128,084	64,185	63,909	43,739	28,331	18,408	65,788	32,174	33,614	15,567	3,690	11,887
Neván ...	65,503	32,795	32,703	25,205	14,489	10,716	32,922	16,617	16,305	7,376	1,689	5,687
Párner ...	72,617	36,161	36,456	27,881	16,873	11,009	36,229	17,278	18,951	8,507	2,010	6,497
Ráhuri ...	83,494	41,490	42,004	31,280	18,625	12,635	44,155	21,109	23,046	8,079	1,756	6,323
Sangamner ...	90,381	45,302	45,079	33,044	20,287	13,357	47,076	22,746	24,330	9,661	2,109	7,552
Shevgaon ...	92,384	45,948	46,431	32,924	20,014	12,910	48,659	23,572	25,087	10,801	2,362	6,439
Shrigonda ...	61,240	30,230	31,010	22,675	13,706	8,969	30,940	14,794	16,143	7,625	1,730	5,895
Khándesh ...	1,427,382	721,888	705,494	518,907	308,534	210,373	760,146	379,791	380,355	148,329	23,563	114,765
Amalner ...	73,063	37,175	35,908	26,501	15,967	10,534	40,126	19,918	20,208	6,456	1,290	5,166
Do. Párola Petha ...	38,210	19,271	18,939	14,346	8,721	5,625	20,091	9,774	10,317	3,773	776	2,997
Bhusával ...	76,943	39,614	37,329	24,143	14,938	9,205	44,497	22,537	21,900	8,303	2,139	6,164
Do. Edalabad Petha ...	32,372	16,152	16,220	9,688	5,868	3,820	19,022	9,435	9,587	3,662	849	2,613
Chálingaoan ...	90,637	46,396	44,451	35,649	21,678	13,971	46,396	22,673	23,513	8,902	1,835	6,067
Chopda ...	75,550	38,146	37,404	25,733	15,001	10,132	41,981	20,926	21,055	7,636	1,619	6,217
Dhulia ...	104,952	53,930	51,022	39,331	23,697	15,634	55,134	28,008	27,126	10,487	2,225	8,262
Erandol ...	105,940	53,788	52,052	37,509	22,579	14,930	57,750	28,787	28,963	10,561	2,422	8,139
Jaigaon ...	85,151	43,460	41,671	28,494	17,379	11,115	47,981	23,978	24,003	8,676	2,123	6,553
Jámner ...	91,739	46,003	45,736	30,302	18,707	11,595	49,865	24,821	25,044	11,552	2,475	9,077
Nandurbár ...	67,369	33,399	33,970	29,345	16,440	12,905	30,282	14,992	15,290	7,742	1,967	5,775
Do. Navápur Petha ...	20,068	10,324	9,744	9,399	5,046	4,351	8,559	4,478	4,081	2,110	798	1,312
Páchora ...	80,724	40,803	39,921	29,502	17,982	11,520	42,974	21,199	21,775	8,246	1,622	6,626
Do. Bhadgaon Petha ...	44,612	22,762	21,850	17,581	10,646	6,935	22,872	11,304	11,568	4,159	812	3,347
Pimpalner ...	56,638	28,502	28,136	24,947	14,284	10,063	25,678	12,774	12,904	6,013	1,444	4,569
Ráver ...	80,368	40,160	40,208	25,484	15,051	10,433	46,772	23,144	23,628	8,112	1,965	6,147
Sháháda ...	59,758	29,673	30,085	20,453	10,888	9,568	32,726	17,277	15,449	6,576	1,508	5,068
Shirpur ...	50,177	24,948	25,229	19,364	11,377	7,987	25,307	12,495	12,812	5,506	1,076	4,430
Sindkheda ...	76,811	39,166	37,645	28,744	17,231	11,513	39,986	20,228	19,758	8,061	1,707	6,374
Taloda ...	33,881	17,143	16,738	15,710	8,774	6,936	14,514	7,341	7,173	3,657	1,028	2,629
Yával ...	82,299	41,033	41,236	26,679	15,978	11,001	47,623	23,502	24,121	7,997	1,883	6,114

TABLE VII—continued.

SEX AND CIVIL CONDITION.

Part I.—By Districts and Talukas.

Districts and Talukas.	POPULATION.			UNMARRIED.			MARRIED.			WIDOWED.		
	Persons.	Males.	Females.	Persons.	Males.	Females.	Persons.	Males.	Females.	Persons.	Males.	Females.
1	2	3	4	5	6	7	8	9	10	11	12	13
87 Násik...	816,504	413,386	403,118	315,067	187,091	127,976	411,929	204,033	207,896	89,508	22,262	6,200
88 Chándvad ...	55,968	28,493	27,475	20,504	12,603	7,901	29,285	14,590	14,695	6,089	1,300	478
89 Dindori ...	66,401	33,017	33,384	27,321	16,071	11,250	31,409	15,169	16,240	7,671	1,777	189
90 Igatpuri ...	66,462	34,181	32,274	27,825	16,639	11,186	31,997	15,767	16,230	6,640	1,782	158
91 Kalvan ...	53,616	27,286	26,330	23,446	13,662	9,783	24,786	12,210	12,570	5,385	1,408	337
92 Málegaon ...	96,707	49,335	47,372	36,163	21,933	14,230	50,516	25,012	25,504	10,028	2,390	703
93 Nándgaon ...	37,691	19,137	18,554	13,917	8,534	5,383	19,842	9,799	10,043	3,932	804	312
94 Násik ...	96,872	49,662	47,210	33,534	19,045	14,489	51,406	27,339	24,067	11,932	3,278	840
95 Niphád ...	92,791	43,651	46,740	33,046	19,685	13,361	48,469	23,771	24,698	11,276	2,595	800
96 Peint ...	53,392	27,493	25,899	25,724	14,790	10,934	22,197	11,003	11,189	5,471	1,695	373
97 Satána ...	64,645	32,336	32,309	25,869	15,338	10,531	31,924	15,502	16,422	6,822	1,496	120
98 Sinnar ...	76,375	38,031	37,344	27,418	16,750	10,668	40,262	19,134	21,128	7,605	2,147	538
99 Yeola ...	51,584	28,257	28,227	20,181	12,041	8,140	29,836	14,726	15,110	6,567	1,590	497
100 Poona ...	995,330	502,685	492,645	395,542	238,087	157,455	475,249	236,038	239,211	124,539	28,560	8,779
101 Bhimthadi ...	80,814	40,437	40,377	32,393	19,615	12,778	38,396	18,957	19,439	10,075	1,665	810
102 Do. Dhond Petha ...	42,754	20,744	22,110	17,366	10,212	7,144	19,280	9,455	9,825	6,118	977	510
103 Haveli ...	299,988	155,916	144,073	117,864	72,938	44,926	140,988	72,754	68,234	41,136	10,223	3,013
104 Do. Mulshi Petha ...	26,967	13,813	13,154	10,729	6,630	4,099	12,992	6,334	6,658	3,246	840	437
105 Indápur ...	66,895	33,116	33,777	26,937	16,196	10,741	32,072	15,260	16,812	7,888	1,662	629
106 Junnar ...	117,753	58,636	59,217	46,123	27,319	18,804	58,720	28,063	30,657	12,910	3,154	976
107 Khed ...	113,449	53,814	53,625	44,334	26,275	18,059	55,459	27,342	28,117	13,656	3,187	1,049
108 Do. Ambegaon Petha ...	42,826	21,473	21,253	18,093	9,711	8,382	20,104	10,686	9,418	4,629	1,076	353
109 Mával ...	65,173	33,590	31,696	25,998	15,940	10,058	32,018	15,816	16,202	7,160	1,824	533
110 Purandhar ...	72,716	35,549	37,167	29,858	17,997	11,861	33,053	15,621	17,432	9,805	1,981	737
111 Sirur ...	65,992	32,806	33,186	25,857	15,254	10,603	32,167	15,750	16,417	7,968	1,802	616
112 Sátára... ..	1,146,559	569,083	577,476	450,280	280,837	169,443	535,572	256,136	279,436	160,707	32,110	18,897
113 Jávil ...	52,852	25,536	27,286	19,098	12,674	7,024	25,345	11,533	13,812	7,809	1,359	600
114 Do. Malcolmpoth Petha ...	12,735	6,496	6,239	4,384	2,784	1,600	6,815	3,413	3,402	1,536	299	137
115 Karád ...	134,947	67,561	67,383	52,583	33,048	19,535	61,419	30,004	31,415	20,945	4,509	1,649
116 Khánápur ...	86,049	43,217	42,832	34,835	21,803	13,032	39,425	18,955	20,450	11,779	2,429	928
117 Khatáv ...	96,416	47,656	48,760	39,555	24,579	14,986	43,795	20,009	23,186	13,066	2,478	1,086
118 Koregaon ...	63,375	40,259	43,116	33,262	20,490	12,772	37,350	17,401	19,949	12,763	2,368	1,036
119 Mán ...	64,889	32,332	32,527	26,647	16,431	10,216	29,703	14,303	15,400	8,539	1,628	601
120 Pátan ...	104,167	51,606	52,571	41,279	21,268	15,011	47,655	22,447	25,238	15,203	2,891	1,212
121 Sátára ...	128,391	62,695	65,696	51,923	32,130	19,793	57,362	27,028	30,334	19,106	3,537	1,569
122 Tásgaon ...	92,412	45,661	45,751	35,413	21,927	13,476	44,882	21,970	22,922	12,117	2,774	934
123 Wái ...	71,645	34,435	37,210	28,751	17,507	11,144	33,034	15,187	17,847	9,060	1,741	829
124 Do. Khandála Petha ...	22,732	10,923	11,879	9,253	5,638	3,618	10,120	4,719	5,411	3,346	566	278
125 Wálva ...	143,030	72,852	70,178	53,160	33,111	20,049	71,854	35,670	36,184	18,016	4,071	1,945
126 Do. Shirála Petha ...	52,919	26,794	26,115	19,634	12,457	7,177	26,763	12,877	13,886	6,522	1,460	562
127 Sholápur ...	720,977	362,777	358,200	268,160	161,944	106,216	362,815	180,502	182,313	90,002	20,331	6,871
128 Bársi ...	139,435	69,758	69,677	51,726	31,652	20,074	70,340	34,339	36,001	17,369	3,767	1,602
129 Karmála... ..	67,558	33,811	33,747	26,039	15,914	10,125	32,821	15,842	16,979	8,608	2,055	664
130 Mádha ...	82,994	41,715	41,269	31,817	19,198	12,619	41,593	20,313	21,280	9,574	2,204	730
131 Máláras ...	52,523	26,030	25,573	20,940	12,728	8,212	25,156	12,004	13,152	6,437	1,298	519
132 Pandharpur ...	91,928	46,993	44,935	31,040	19,735	11,975	47,284	24,264	23,020	13,004	2,994	1,010
133 Sàngola ...	82,634	41,260	41,284	27,507	15,142	12,365	45,571	24,281	21,290	9,556	1,927	769
134 Sholápur ...	203,905	103,170	100,765	78,491	47,575	30,916	100,050	49,439	50,591	25,364	6,086	1,979

TABLE VII—continued.

SEX AND CIVIL CONDITION.

Part I.—By Districts and Talukas.

Districts and Talukas.	POPULATION.			UNMARRIED.			MARRIED.			WIDOWED.		
	Persons.	Males.	Females.	Persons.	Males.	Females.	Persons.	Males.	Females.	Persons.	Males.	Females.
1	2	3	4	5	6	7	8	9	10	11	12	13
SOUTHERN DIVISION.												
Belgaum	993,976	502,473	491,503	377,763	230,645	147,118	490,574	236,661	243,913	135,639	35,167	100,473
Athni	113,077	56,839	56,238	40,798	24,790	16,008	57,690	25,503	29,187	14,589	3,546	11,043
Belgaum	105,528	51,059	51,469	44,648	27,036	17,012	44,633	22,294	22,339	16,247	4,129	12,118
Do. Chandgad Petha	32,034	15,923	16,111	13,308	8,257	5,051	14,287	6,750	7,537	4,439	916	3,523
Chikodi	186,400	95,445	90,955	68,866	42,204	26,652	95,770	47,678	48,092	21,774	5,563	16,211
Do. Hukeri Petha	118,149	60,296	57,853	41,224	26,764	17,460	59,385	29,509	29,876	14,540	4,023	10,517
Gokák	116,127	58,327	57,800	41,036	24,654	16,382	60,790	29,882	30,898	14,311	3,791	10,590
Khánápur	81,902	41,652	40,360	34,800	21,629	13,171	32,530	15,906	16,624	14,672	4,017	10,585
Parasgad	67,606	33,450	34,246	25,746	15,456	10,290	32,338	15,609	16,729	9,612	2,385	7,227
Do. Murgod Mahál	40,615	20,239	20,376	14,835	8,950	5,885	20,163	9,903	10,260	5,617	1,388	4,231
Sampgaon	132,448	66,343	66,105	49,512	30,305	19,307	62,998	30,627	32,371	19,938	5,411	14,527
Bijápur	735,435	368,023	367,412	276,091	165,892	110,199	361,007	177,718	183,289	98,937	24,413	73,924
Bádámi	110,287	55,228	55,059	42,987	25,425	17,563	53,545	26,274	27,271	13,755	3,529	10,226
Bágalkot	78,769	39,315	39,454	29,215	17,284	11,931	39,378	19,496	19,882	10,176	2,535	7,641
Do. Bilgi Petha	44,687	22,364	22,323	15,085	9,428	5,657	23,613	11,316	12,297	5,989	1,620	4,369
Bágevádi	83,620	41,550	42,070	31,027	18,483	12,544	40,976	20,090	20,886	11,617	2,977	8,640
Bijápur	102,416	51,602	50,814	38,899	23,119	15,780	50,734	25,332	25,402	12,738	3,151	9,632
Hungund	83,615	41,653	41,962	32,046	19,995	13,051	40,155	19,784	20,371	11,414	2,874	8,540
Indi	75,961	38,298	37,663	23,911	17,580	11,331	37,023	18,067	18,956	10,927	2,651	7,376
Muddebihal	69,842	34,509	35,333	26,368	15,712	10,656	34,177	16,564	17,613	9,297	2,233	7,064
Sindgi	86,238	43,504	42,734	31,553	19,866	11,687	41,406	20,795	20,611	13,279	2,843	10,436
Dhárwár	1,113,298	560,947	552,351	470,658	279,636	191,022	494,016	242,916	251,100	148,624	38,395	110,229
Bankápur	80,361	45,729	44,632	33,502	23,125	15,677	39,270	19,243	20,027	12,259	3,331	8,928
Dhárwár	126,797	64,152	62,645	49,874	30,531	19,343	57,595	23,605	23,990	19,323	5,016	14,312
Gadag	104,244	51,919	52,325	42,658	25,164	17,494	48,315	23,511	24,804	13,271	3,244	10,027
Do. Mundargi Petha	33,329	16,651	16,678	14,238	8,433	5,830	14,678	7,144	7,534	4,383	1,099	3,314
Hángal	77,784	39,726	38,058	30,983	22,082	14,601	30,376	14,887	15,489	10,425	2,767	7,668
Hubli	124,258	62,967	61,291	49,150	29,404	19,686	57,399	28,792	23,607	17,709	4,711	12,998
Kalhatgi	59,657	27,177	26,480	22,031	13,639	8,442	23,475	11,460	12,015	8,101	2,078	6,023
Karajgi	104,342	52,628	51,714	45,884	26,745	19,139	46,489	22,500	23,939	12,019	3,383	8,638
Kod	96,245	49,275	48,970	45,955	27,233	18,722	33,372	18,965	19,407	11,918	3,077	8,841
Navalgund	66,055	32,630	33,455	25,362	14,978	10,384	30,448	15,036	15,412	10,275	2,616	7,659
Do. Nargund Petha	28,624	14,139	14,455	10,533	6,325	4,208	14,059	6,797	7,262	4,032	1,017	3,015
Ránebennur	104,374	52,558	51,418	47,803	27,945	19,553	44,768	21,949	22,819	11,703	2,964	8,739
Bon	109,298	51,096	52,202	41,305	23,967	17,338	48,822	24,027	24,785	13,171	3,102	10,069
Kánara	454,490	236,047	218,443	201,700	124,992	76,708	196,105	97,510	88,595	66,685	13,545	53,140
Ankola	39,665	20,367	19,298	17,201	10,613	6,588	16,614	8,357	8,257	5,850	1,397	4,453
Homávar	62,402	30,625	31,777	27,491	16,401	11,090	23,316	12,974	13,342	8,596	1,250	7,345
Do. Bhatkal Petha	37,666	18,005	19,661	17,201	10,314	6,887	15,780	7,075	8,705	4,685	616	4,069
Kárwár	58,460	28,949	29,511	26,269	16,056	10,213	24,621	11,797	12,724	7,670	1,096	6,574
Kumta	66,010	32,467	33,573	31,414	17,877	13,537	24,737	13,157	11,580	9,889	1,433	8,456
Siddápur	41,342	22,773	17,569	18,137	12,161	6,026	17,388	10,035	7,348	5,772	1,677	4,195
Sirsi	53,232	30,576	22,656	22,870	15,385	7,465	22,163	12,902	9,261	8,199	2,289	5,910
Supa or Haliyál	35,122	17,916	17,208	15,171	9,339	5,832	14,738	7,481	7,257	5,213	1,096	4,117
Do. Supa Petha	21,008	11,513	9,495	8,711	5,920	2,791	8,504	4,702	3,502	3,798	891	2,902
Yellápur	22,814	13,029	9,785	9,237	6,273	2,964	9,287	5,703	3,584	4,290	1,053	3,237
Do. Mundgod Petha	16,739	8,527	7,912	7,948	4,653	3,295	6,062	3,327	2,735	2,729	847	1,882

TABLE VII—continued.

SEX AND CIVIL CONDITION.

Part I.—By Districts and Talukas.

Districts and Talukas.	POPULATION.			UNMARRIED.			MARRIED.			WIDOWED.		
	Persons.	Males.	Females.	Persons.	Males.	Females.	Persons.	Males.	Females.	Persons.	Males.	Females.
1	2	3	4	5	6	7	8	9	10	11	12	13
182 Kolaba	605,566	304,441	301,125	248,772	148,022	100,750	286,312	141,717	144,595	70,482	14,702	55,700
183 Alibég	83,647	41,724	41,923	31,269	16,526	14,743	42,882	23,166	19,716	9,496	2,032	7,469
184 Karjat	60,913	31,825	29,088	25,582	15,595	9,987	28,025	14,616	14,009	6,708	1,614	5,065
185 Do. Khálápúr Petha	26,502	13,510	12,992	11,459	6,701	4,758	12,190	6,165	6,025	2,853	644	2,339
186 Mahád	114,235	55,552	58,683	45,182	28,226	16,956	53,835	24,805	29,030	15,218	2,521	12,697
187 Mángaon	83,415	40,514	42,901	33,777	20,101	13,676	39,059	18,512	20,547	10,579	1,901	8,679
188 Panvel	89,081	45,441	43,640	39,038	23,286	15,752	40,489	19,767	20,722	9,554	2,388	7,166
189 Do. Uran Petha	23,434	12,885	10,540	9,468	5,901	3,567	11,590	6,318	5,272	2,376	686	1,700
190 Pen	54,008	27,539	26,469	23,622	14,031	9,591	24,944	12,245	12,699	5,442	1,263	4,179
191 Do. Nágothna Petha... ..	22,551	11,619	10,932	9,878	5,873	4,005	10,174	5,149	5,025	2,499	597	1,902
192 Roba	47,780	23,832	23,948	19,497	11,782	7,715	22,524	10,974	11,550	5,759	1,076	4,683
193 Ratnágiri	1,167,927	547,525	620,402	493,138	293,882	199,256	519,888	231,069	288,819	154,901	22,574	122,327
194 Chiplun... ..	119,017	55,350	63,667	48,536	28,955	19,581	53,592	23,975	29,617	16,889	2,420	14,469
195 Do. Guhágar Petha	71,729	32,472	39,257	30,877	17,594	13,283	31,982	13,606	18,376	8,870	1,272	7,598
196 Dápoli	109,643	51,461	58,182	45,502	26,636	18,866	49,870	22,324	27,546	14,271	2,501	11,770
197 Do. Mandangad Petha	44,985	20,755	24,230	18,462	10,718	7,744	20,273	8,984	11,289	6,250	1,053	5,197
198 Devgad	143,750	68,476	75,274	60,662	37,071	23,591	63,066	28,587	34,479	20,022	2,818	17,204
199 Khed	95,594	44,881	50,713	37,888	22,932	14,954	44,189	19,503	24,286	13,519	2,046	11,473
200 Málvan	107,944	50,886	57,058	45,078	27,163	17,915	47,541	21,772	25,769	15,325	1,951	13,374
201 Rájápúr... ..	153,808	72,467	81,341	67,184	40,420	26,764	66,440	29,254	37,186	20,184	2,793	17,391
202 Ratnágiri	147,182	68,322	78,860	64,859	37,766	27,093	63,992	27,762	36,230	18,331	2,794	15,537
203 Sangameshvar	129,412	60,350	69,062	55,170	33,123	22,047	58,275	24,907	33,368	15,967	2,320	13,647
204 Vengurla	44,863	22,105	22,758	18,922	11,504	7,418	20,668	9,995	10,673	5,273	606	4,667
SIND.												
205 Karáchi	607,828	335,820	272,008	304,346	190,364	113,982	248,027	127,414	120,613	55,455	18,042	37,413
206 Dádu	55,318	29,545	25,773	27,603	17,015	10,588	22,478	10,897	11,581	5,237	1,633	3,604
207 Ghorábári	26,237	14,534	11,703	13,994	9,011	4,983	10,348	5,005	5,343	1,895	518	1,377
208 Do. Ketí Mahál	8,499	4,848	3,651	4,198	2,308	1,800	3,016	1,808	1,148	1,285	582	709
209 Johí	51,218	27,873	23,345	25,299	16,008	9,291	21,491	10,589	10,902	4,428	1,276	3,153
210 Jatí	31,752	17,319	14,433	15,894	10,154	5,740	13,110	6,246	6,864	2,748	919	1,829
211 Karáchi	136,297	78,887	87,410	62,103	38,947	23,166	62,493	35,846	26,647	11,701	4,034	7,667
212 Kohistán Mahál	12,377	6,985	5,892	6,347	3,426	2,921	4,574	2,362	2,212	1,956	1,197	789
213 Kotri	57,530	31,203	26,327	31,400	19,830	11,570	21,775	10,551	11,224	4,355	822	3,533
214 Mirpur Batoro... ..	37,116	20,612	16,474	19,275	12,161	7,114	14,383	7,312	7,071	3,458	1,109	2,339
215 Mirpur Sákro	27,600	14,905	12,605	14,848	9,105	5,743	10,321	5,016	5,305	2,431	784	1,647
216 Schwan	54,779	29,598	25,193	26,706	16,919	9,787	22,309	10,899	11,410	5,764	1,708	3,966
217 Sháhbandar	33,909	18,440	15,169	17,338	10,849	6,489	13,042	6,517	6,525	3,229	1,074	2,155
218 Tatta	41,745	22,715	19,030	21,621	13,516	8,105	16,122	7,971	8,151	4,002	1,228	2,774
219 Sujáwal... ..	33,251	18,338	14,913	17,720	11,025	6,695	12,565	6,335	6,230	2,966	978	1,938
220 Hyderabad	989,030	544,420	444,610	523,102	322,904	200,198	375,006	189,847	185,159	90,922	31,669	59,253
221 Badín	81,790	44,966	36,824	43,084	27,108	15,976	30,464	15,244	15,220	6,242	2,614	5,628
222 Dero Mohbat	46,919	26,106	20,813	24,429	15,595	8,831	18,061	9,165	8,896	4,432	1,346	3,086
223 Guni	91,606	51,052	40,454	48,448	30,579	17,869	34,879	17,711	17,168	8,179	2,762	5,417
224 Hála	98,230	53,882	44,848	53,386	32,819	20,567	36,061	17,470	18,591	6,783	3,093	5,690

TABLE VII—*continued.*

SEX AND CIVIL CONDITION.

Part I.—By Districts and Tálukas.

Districts and Tálukas.	POPULATION.			UNMARRIED.			MARRIED.			WIDOWED.		
	Persons.	Males.	Females.	Persons.	Males.	Females.	Persons.	Males.	Females.	Persons.	Males.	Females.
1	2	3	4	5	6	7	8	9	10	11	12	13
<i>Hyderabad—continued.</i>												
Hyderabad	138,021	74,652	63,339	71,689	44,841	26,848	52,964	26,815	27,149	13,338	3,990	9,372
Kandiáro	62,937	33,624	29,313	32,162	19,079	12,483	25,061	12,150	12,911	5,714	1,715	3,919
Moro	68,332	39,449	28,883	35,149	22,894	12,255	27,123	14,443	12,680	6,090	2,112	3,948
Naushábro	97,566	52,047	45,469	50,070	30,921	19,169	39,042	19,392	20,650	8,371	2,734	5,640
Sákrand... ..	53,160	29,098	24,062	23,172	17,733	10,439	20,032	9,744	10,238	4,956	1,621	3,335
Do, Sháhpur Mahál	14,259	8,709	5,550	7,253	4,025	2,328	5,872	3,357	2,515	1,134	427	707
Shahdádpur	78,504	42,155	31,349	33,962	25,612	13,350	27,906	14,265	13,601	6,076	2,278	4,398
Tando Alahyár	87,990	47,578	40,414	48,777	25,669	23,108	31,798	18,043	13,756	7,415	3,864	3,551
Tando Bágó	74,878	41,604	33,272	41,501	24,529	16,975	25,763	14,043	11,735	7,589	3,027	4,532
Shikárpur	1,018,113	548,946	469,167	484,383	293,379	191,004	445,830	226,989	218,841	87,900	28,578	59,322
Ghotki	40,253	26,550	22,703	23,916	14,832	8,984	20,624	10,127	10,497	4,713	1,491	3,222
Do, Pano A'kil Mahál	22,766	12,427	10,331	11,207	6,987	4,230	9,532	4,791	4,701	1,977	649	1,328
Kakar	49,252	26,772	22,490	23,994	14,916	9,078	20,536	10,362	10,174	4,722	1,494	3,223
Kambar... ..	88,527	47,649	40,878	37,839	19,257	18,582	43,935	25,930	18,005	6,753	2,462	4,291
Labdarya	68,872	36,857	32,015	35,071	21,263	13,809	27,831	13,640	14,191	5,970	1,954	4,016
Lárhána	100,827	54,518	46,309	49,882	30,757	19,125	41,807	20,880	20,927	9,138	2,861	6,257
Mehar	58,434	31,721	26,713	28,332	17,806	10,576	24,631	12,294	12,397	5,421	1,681	3,710
Mirpur Máthelo	49,991	27,003	23,988	11,912	6,862	5,050	35,547	19,145	16,402	2,532	996	1,533
Nasirabad	56,544	30,824	25,720	28,092	17,539	10,553	23,473	11,648	11,825	4,979	1,637	3,342
Naushábro Abro	71,036	37,666	33,370	35,804	21,342	14,462	23,167	14,359	14,803	6,035	1,965	4,100
Rato-dero	72,312	38,758	33,554	36,501	22,298	14,503	29,796	14,685	15,111	5,715	1,775	3,940
Rohri	85,089	45,491	39,598	42,102	26,032	16,070	34,870	16,934	17,938	8,117	2,525	5,592
Shikárpur	108,097	57,234	50,863	52,743	32,771	19,972	45,032	21,787	23,245	10,272	2,676	7,596
Sukkur	94,016	51,459	42,556	44,121	23,558	17,563	42,143	21,915	20,231	7,748	2,986	4,762
Ubanro	48,098	24,017	19,031	22,517	14,059	8,458	16,803	8,562	8,251	3,778	1,403	2,372
Thar and Párkar	363,894	202,727	161,167	198,184	125,010	73,174	129,188	66,738	62,450	36,522	10,979	25,543
Cháhehra	40,925	22,064	18,861	24,619	13,768	10,851	11,470	6,691	4,779	4,836	1,605	3,231
Dipla	16,886	9,285	7,601	9,661	6,043	3,618	5,527	2,734	2,793	1,698	603	1,190
Khipra	70,043	39,978	30,035	33,333	25,149	13,184	25,372	13,039	12,333	6,338	1,790	4,548
Mirpur Khás	38,176	21,455	16,721	19,324	12,446	6,878	15,096	7,826	7,270	3,756	1,183	2,573
Mithi	26,154	13,859	12,295	14,959	9,189	5,709	8,151	3,809	4,342	3,015	861	2,184
Nagar	25,355	13,401	11,954	13,416	8,324	5,092	8,864	4,252	4,612	3,075	625	2,250
Samáro	43,132	24,461	18,671	22,508	14,432	8,076	16,795	8,764	8,031	3,829	1,215	2,564
Sáughar... ..	51,751	29,425	22,326	27,277	17,520	9,757	19,997	10,421	9,573	4,477	1,481	2,996
Umarkot	51,472	28,799	22,673	28,088	18,139	9,949	17,918	9,199	8,717	5,468	1,461	4,607
Upper Sind Frontier	232,045	129,877	102,168	116,160	72,293	43,867	100,579	52,358	48,221	15,306	5,226	10,080
Jacobabad	64,972	31,671	28,301	31,772	19,376	12,336	28,896	15,561	13,332	4,304	1,731	2,573
Káshmor	38,179	21,503	16,670	18,455	11,455	7,000	17,109	9,069	8,010	2,615	955	1,660
Kandhkot	48,723	27,740	20,983	25,241	16,229	9,012	20,578	10,625	9,953	2,904	886	2,018
Shahdádpur	32,385	17,851	14,534	16,444	10,296	6,178	13,511	6,850	6,661	2,430	735	1,695
Thul	47,786	26,109	21,080	24,248	14,967	9,231	20,465	10,220	10,265	3,053	919	2,134

TABLE VII.

SEX AND CIVIL CONDITION.

PART II.—BY DISTRICTS, TALUKAS AND MAIN RELIGIONS.

A.—HINDU.

TABLE VII—continued.
SEX AND CIVIL CONDITION.
Part II.—By Districts, Tálukas and Main Religions.
(Hindu.)

Districts and Tálukas.	POPULATION.			UNMARRIED.			MARRIED.			WIDOWED.	
	Persons.	Males.	Females.	Persons.	Males.	Females.	Persons.	Males.	Females.	Persons.	Males.
1	2	3	4	5	6	7	8	9	10	11	12
NORTHERN DIVISION.											
1 Ahmedabad	665,762	341,488	324,274	227,718	142,985	84,733	333,666	167,786	165,880	104,378	30,717
2 Daskroi	248,832	129,622	119,210	77,445	49,475	27,970	136,135	70,414	65,721	35,252	9,733
3 Dhandhuka	82,615	42,211	40,404	32,144	19,618	12,526	36,810	17,913	18,897	13,661	4,680
4 Do. Gogha Petha	25,327	12,903	12,424	10,134	5,967	4,167	11,736	5,811	5,925	3,457	1,125
5 Dholka	79,583	40,540	39,042	26,941	17,399	9,542	38,645	19,017	19,628	13,996	4,124
6 Parántij	55,208	27,910	27,298	20,827	13,023	7,804	25,240	12,444	12,796	9,141	2,443
7 Do. Modása Petha	20,739	10,530	10,209	7,977	5,033	2,944	9,086	4,538	4,548	3,676	959
8 Sánand	56,740	28,507	28,233	19,925	12,202	7,723	27,448	13,541	13,907	9,367	2,764
9 Viramgám	96,719	49,265	47,454	32,325	20,268	12,057	48,566	24,108	24,458	15,828	4,889
10 Broach	195,922	99,960	95,962	64,836	40,376	24,460	99,340	49,999	49,341	31,746	9,585
11 A'mod	21,378	10,927	10,451	6,682	4,331	2,351	11,039	5,494	5,545	3,657	1,102
12 Ankleshvar	18,482	9,418	9,064	6,177	3,754	2,423	9,147	4,596	4,551	3,188	1,068
13 Do. Hásot Petha	16,841	8,401	8,440	5,834	3,416	2,418	8,371	4,123	4,248	2,636	862
14 Broach	68,188	35,204	32,984	22,137	13,661	8,476	35,988	18,500	17,488	10,063	3,043
15 Jambusar	49,940	25,489	24,451	16,492	10,618	5,784	24,820	12,380	12,440	8,718	2,491
16 Vágra	21,093	10,521	10,872	7,604	4,596	3,008	9,975	4,906	5,069	3,514	1,019
17 Kaira	614,146	322,888	291,258	200,081	135,319	64,762	318,443	158,546	159,897	95,622	29,023
18 A'nand	121,180	65,239	65,941	39,818	27,707	12,111	63,008	31,648	31,450	18,264	5,884
19 Borsad	122,108	64,376	67,732	36,751	24,336	12,415	68,179	34,603	33,496	17,178	5,347
20 Kapadvanj	64,283	33,276	31,007	23,702	15,436	8,266	30,166	14,800	15,366	10,415	3,040
21 Mátar	53,032	27,434	25,598	16,249	11,100	5,149	27,826	13,806	14,020	8,967	2,528
22 Mehmabad	64,828	33,033	31,795	20,922	13,146	6,876	34,287	16,995	17,292	10,519	2,892
23 Nadiád	124,204	65,764	68,440	39,938	27,591	12,347	64,923	32,213	32,710	19,343	5,960
24 Thásra	64,511	33,766	30,745	23,601	16,003	7,598	29,964	14,391	15,573	10,946	3,372
25 Panch Maháls	210,521	107,145	103,376	95,164	55,145	40,019	88,481	43,773	44,708	26,876	8,227
26 Dohad	52,832	26,120	26,712	26,295	14,213	12,082	20,230	10,041	10,189	6,307	1,866
27 Do. Jhálol Petha	7,939	4,044	3,945	3,238	1,900	1,338	3,562	1,812	1,750	1,189	332
28 Godhra	82,267	42,472	39,795	37,195	22,041	15,154	34,964	17,362	17,602	10,108	3,069
29 Kálol	37,932	19,482	18,450	15,523	9,512	6,011	16,951	8,292	8,659	5,468	1,678
30 Do. Hálol Petha	29,501	15,027	14,474	12,913	7,479	5,434	12,774	6,266	6,508	3,814	1,282
31 Surat	551,027	275,586	275,441	219,101	124,093	95,008	265,660	128,774	136,886	66,266	22,719
32 Bárdoli	52,891	26,928	25,963	20,649	11,756	8,893	26,447	13,031	13,416	5,795	2,141
33 Do. Válol Petha	22,379	11,265	11,114	10,630	5,706	4,924	9,393	4,690	4,703	2,356	809
34 Bulsár	77,821	39,424	39,397	32,646	18,643	14,203	35,771	16,568	19,203	9,204	3,213
35 Chikhli	49,588	24,843	24,745	23,150	13,120	10,030	21,268	9,923	11,342	5,170	1,797
36 Chorási	120,204	65,156	61,048	41,869	23,888	17,951	67,085	35,445	31,640	17,250	5,823
37 Jalálpur	73,485	35,052	38,433	27,201	15,931	11,270	37,953	16,630	21,323	8,331	2,491
38 Mándvi	38,277	19,185	19,092	13,319	9,903	8,416	14,913	7,312	7,601	5,045	1,970
39 Olpád	53,311	26,501	26,810	17,340	10,166	7,174	28,483	13,626	14,857	7,488	2,709
40 Párdi	57,071	28,232	28,839	27,097	14,980	12,117	24,347	11,546	12,801	6,627	1,706
41 Thána	724,418	376,129	348,289	304,703	179,333	125,370	341,603	172,794	168,809	78,112	24,002
42 Bassein	61,575	32,007	29,568	26,047	15,517	10,530	28,623	14,647	13,981	6,900	1,843
43 Bhiwndí	68,272	34,768	33,504	18,407	9,979	8,428	38,693	20,106	18,587	11,172	4,683
44 Dáhánu	68,788	32,953	30,835	31,719	18,046	13,673	26,488	13,506	12,982	5,581	1,401

TABLE VII—continued.
SEX AND CIVIL CONDITION.
Part II.—By Districts, Tálukas and Main Religions.
(Hindu.)

Districts and Tálukas.	POPULATION.			UNMARRIED.			MARRIED.			WIDOWED.		
	Persons.	Males.	Females.	Persons.	Males.	Females.	Persons.	Males.	Females.	Persons.	Males.	Females.
1	2	3	4	5	6	7	8	9	10	11	12	13
<i>Thána—continued.</i>												
Dáhnau, Umbargaon Petha...	61,119	30,222	30,897	29,066	16,104	13,962	25,872	12,718	13,154	5,281	1,400	3,881
Kalyán	71,755	37,178	34,577	30,203	18,147	12,056	33,409	16,885	16,524	8,143	2,146	5,997
Máhim	70,515	40,671	38,844	37,395	21,807	15,588	34,894	17,145	17,749	7,286	1,719	5,507
Murbád	60,720	30,954	29,766	26,936	16,221	10,715	26,854	13,177	13,677	6,930	1,556	5,374
Sálsotte	107,737	60,585	47,152	41,122	25,577	15,545	54,615	31,419	23,196	12,000	3,589	8,411
Sháhápur	81,223	41,740	39,483	29,905	18,824	11,081	43,204	18,942	24,262	8,114	3,974	4,140
Do. Mokháda Petha ...	29,158	14,936	14,222	14,180	8,152	6,028	12,139	5,978	6,161	2,839	806	2,033
Váda	39,556	20,115	19,441	18,823	10,959	7,864	16,807	8,271	8,536	3,926	885	3,041
CENTRAL DIVISION.												
Ahmednagar	756,527	376,086	380,441	273,259	163,141	110,118	396,582	193,122	203,460	86,686	19,823	66,863
Akola	68,563	34,429	34,184	26,588	15,872	10,716	24,420	16,674	17,756	7,545	1,883	5,662
Jámkhed	58,660	29,065	29,595	21,361	13,166	8,195	29,940	14,226	15,714	7,359	1,673	5,686
Karjat	33,144	16,502	16,642	10,745	5,715	5,030	18,449	9,897	8,552	3,950	890	3,060
Kopargaon	68,055	33,632	34,423	24,029	14,054	9,975	26,753	17,953	18,800	7,273	1,625	5,648
Nagar	108,632	53,977	54,655	37,793	22,862	14,931	57,375	27,978	29,397	13,464	3,137	10,327
Nevása	56,062	28,026	28,036	21,223	12,205	9,018	28,490	14,381	14,109	6,349	1,440	4,909
Párner	67,944	33,762	34,182	25,466	15,243	10,223	34,559	16,662	17,897	7,919	1,857	6,062
Ráhuri	71,607	35,586	36,111	26,074	15,581	10,493	39,611	18,454	20,157	7,012	1,551	5,461
Sangamner	83,235	41,629	41,606	29,927	18,093	11,834	44,325	21,449	22,876	8,983	2,067	6,896
Shevgaon	83,357	41,380	41,977	29,210	17,788	11,422	44,424	21,487	22,937	9,723	2,105	7,618
Shrígonda	57,178	28,098	29,080	20,843	12,502	8,281	29,226	13,961	15,265	7,109	1,575	5,534
Khándesh	1,282,109	647,381	634,728	453,242	270,040	183,202	695,191	346,924	348,267	133,676	30,417	103,259
Amalner	67,800	34,411	33,389	24,168	14,601	9,567	37,680	18,630	19,050	5,952	1,180	4,772
Do. Párola Petha ...	33,967	17,194	16,773	12,373	7,621	4,752	18,261	8,887	9,374	3,338	686	2,647
Bhusával	68,325	34,929	33,396	20,548	12,723	7,825	40,354	20,304	20,050	7,423	1,902	5,521
Do. Edalabad Petha ...	29,945	14,911	15,034	8,587	5,230	3,357	17,917	8,873	9,044	3,441	808	2,633
Chálsigaon	83,442	42,445	40,997	32,218	19,564	12,649	43,174	21,211	21,963	8,055	1,670	6,385
Chopda	67,333	33,998	33,335	21,986	13,388	8,548	38,402	19,142	19,260	6,995	1,468	5,527
Dhulia	92,812	47,687	45,155	34,101	20,673	13,428	49,464	25,083	24,381	9,277	1,931	7,346
Erandol	94,226	47,997	46,229	32,120	19,406	12,714	52,701	26,414	26,287	9,405	2,177	7,228
Jalgaon	74,523	38,000	36,523	23,832	14,640	9,192	43,037	21,473	21,564	7,654	1,887	5,767
Jámner	81,681	40,726	40,956	25,860	15,975	9,835	45,405	22,546	22,859	10,416	2,204	8,212
Nandurbár	61,636	30,597	31,039	26,719	14,966	11,753	27,885	13,805	14,080	7,052	1,826	5,226
Do. Navápur Petha ...	19,660	10,077	9,583	9,251	4,955	4,296	8,329	4,333	3,996	2,080	789	1,291
Páchora... ..	70,807	35,672	34,935	24,870	15,280	9,590	38,495	18,966	19,529	7,242	1,426	5,816
Do. Bhadgaon Petha ...	40,808	20,802	20,066	15,744	9,565	6,179	21,272	10,499	10,773	3,792	738	3,054
Pimpalner	54,813	27,518	27,295	24,116	13,759	10,357	24,889	12,357	12,532	5,808	1,402	4,406
Ráver	70,068	34,974	35,094	20,569	12,334	8,335	42,242	20,873	21,369	7,157	1,767	5,390
Sháháda	56,302	27,886	28,416	18,980	10,009	8,971	31,183	16,458	14,725	6,139	1,419	4,720
Shirpur	44,469	22,138	22,331	16,733	9,897	6,836	22,817	11,273	11,544	4,919	968	3,951
Síndkheda	65,715	33,432	32,283	23,775	14,291	9,484	34,983	17,675	17,308	6,957	1,466	5,491
Taloda	32,904	16,583	16,321	15,299	8,505	6,794	14,060	7,076	6,984	3,545	1,002	2,543
Yával	71,043	35,405	35,638	21,348	12,658	8,690	42,661	21,046	21,615	7,034	1,701	5,333
Násik	761,471	384,292	377,179	291,352	172,909	118,443	386,754	191,064	195,690	83,365	20,319	63,046
Chándvad	51,623	26,260	25,363	18,629	11,464	7,165	27,398	13,617	13,781	5,596	1,179	4,417
Díndori	64,696	32,119	32,577	26,591	15,619	10,972	30,097	14,795	15,302	7,408	1,705	5,703
Igatpuri	62,304	31,915	30,389	25,868	15,443	10,425	30,221	14,827	15,394	6,215	1,645	4,570
Kalvan	52,605	26,745	25,860	22,985	13,380	9,605	24,360	11,988	12,372	5,280	1,377	3,883

TABLE VII—continued.
SEX AND CIVIL CONDITION.
Part II.—By Districts, Talukas and Main Religions.
(Hindu.)

Districts and Talukas.	POPULATION.			UNMARRIED.			MARRIED.			WIDOWED.			
	Persons.	Males.	Females.	Persons.	Males.	Females.	Persons.	Males.	Females.	Persons.	Males.	Females.	
1	2	3	4	5	6	7	8	9	10	11	12	13	
<i>Nasik—continued.</i>													
92	Mālegaon	79,952	40,448	39,504	29,424	18,029	11,395	42,004	20,558	21,416	8,524	1,831	6,693
93	Nāndgaon	34,750	17,577	17,173	12,331	7,746	4,555	15,499	9,104	9,395	3,620	727	2,893
94	Nateik	89,485	45,547	43,938	30,073	16,943	13,230	48,381	25,777	22,604	11,031	2,967	8,064
95	Niphád	87,835	43,489	44,346	30,937	18,418	12,519	66,320	22,681	23,639	10,598	2,390	8,208
96	Peint	52,677	27,119	25,558	25,431	14,611	10,820	21,877	10,837	11,040	5,369	1,671	3,698
97	Satána	62,948	31,424	31,424	25,102	14,872	10,230	31,175	15,123	16,052	6,571	1,429	5,142
98	Simar	73,068	36,839	36,229	26,276	16,129	10,247	39,277	18,650	20,627	7,415	2,060	5,355
99	Yeola	49,608	24,770	24,838	17,305	10,355	6,950	29,545	13,077	13,468	5,758	1,328	4,430
100	Poons... ..	920,885	462,218	458,667	358,947	215,404	143,543	446,628	220,750	225,878	115,310	26,064	81,260
101	Ehimthadi	77,423	38,687	38,738	30,892	18,710	12,152	30,959	18,227	18,732	9,674	1,750	7,924
102	Do. Dhoni Petha	38,256	18,793	19,462	15,171	9,000	6,171	15,235	8,593	9,342	4,840	900	3,940
103	Haveli	261,123	133,638	127,485	95,235	60,234	38,001	126,140	64,544	61,596	36,748	8,890	27,858
104	Do. Mulshi Petha	26,728	13,683	13,045	10,615	6,558	4,057	12,898	6,287	6,611	3,215	838	2,377
105	Indápur	68,542	31,395	32,147	25,300	15,268	10,122	30,675	14,572	16,103	7,477	1,555	5,922
106	Junoor	111,120	55,190	55,930	43,129	25,547	17,682	55,861	26,694	29,167	12,130	2,940	9,190
107	Khed	109,777	54,809	54,968	42,655	25,228	17,427	63,905	28,524	27,381	13,217	3,057	10,160
108	Do. Ambegaon Petha	41,162	20,507	20,565	17,325	9,227	8,098	19,424	10,348	9,076	4,413	1,022	3,391
109	Mával	60,764	31,058	29,706	23,876	14,999	9,277	30,180	14,786	15,394	6,708	1,673	5,035
110	Purandhar	70,534	34,375	36,179	28,774	17,308	11,466	32,200	15,200	17,000	9,580	1,867	7,713
111	Sirur	60,435	29,093	30,442	22,885	13,725	9,160	30,181	14,675	15,476	7,399	1,693	5,706
112	Sátára	1,085,398	538,016	547,382	425,181	265,505	159,676	507,074	242,194	264,880	153,143	30,317	121,285
113	Jávli	52,333	25,296	27,037	19,487	12,541	6,946	25,103	11,408	13,695	7,743	1,347	6,396
114	Do. Malcolm Petha	10,423	5,333	5,090	3,457	2,241	1,216	5,689	2,850	2,839	1,277	242	1,035
115	Karíd	128,589	64,378	64,311	49,923	31,427	18,496	58,609	28,652	29,957	20,057	4,299	15,758
116	Khánápur	82,328	41,300	41,028	33,197	20,780	12,417	37,805	18,189	19,616	11,326	2,331	8,995
117	Khatáv	93,030	45,925	47,095	38,038	23,632	14,404	42,340	19,911	22,429	12,644	2,382	10,262
118	Koregaon	80,423	38,764	41,659	32,030	19,725	12,305	36,030	16,764	19,266	12,363	2,265	10,098
119	Mán	63,032	31,389	31,643	25,953	15,920	9,933	25,875	13,599	14,276	8,304	1,570	6,734
120	Pátan	102,816	50,899	51,917	40,726	25,922	14,804	47,065	22,132	24,933	15,025	2,846	12,179
121	Sátára	122,076	59,506	62,570	48,953	30,352	18,601	54,722	25,798	28,924	18,401	3,356	15,045
122	Tásgaon... ..	79,795	40,280	39,515	30,824	19,109	11,715	33,495	18,786	19,709	10,476	2,385	8,091
123	Wáí	69,040	33,213	35,827	27,476	16,897	10,579	31,890	14,642	17,248	9,674	1,674	8,000
124	Do. Khandála Petha	21,718	10,429	11,289	8,765	5,350	3,415	9,750	4,550	5,200	3,208	529	2,679
125	Wáíva	128,505	65,368	63,137	47,523	29,601	17,922	64,680	32,090	32,570	16,322	3,677	12,645
126	Do. Shirála Petha	51,300	25,946	25,354	18,931	12,008	6,923	26,041	12,523	13,518	6,328	1,415	4,913
127	Sholápur	655,691	329,709	325,982	240,234	145,210	95,024	333,349	166,044	167,305	82,108	18,455	63,653
128	Bánsi	128,562	64,202	64,360	47,282	28,930	18,352	65,249	31,831	33,418	16,031	3,441	12,590
129	Karmála	62,603	31,219	31,384	23,854	14,566	9,288	30,681	14,764	15,917	8,068	1,889	6,179
130	Mádha	76,949	38,666	38,283	29,318	17,704	11,614	38,819	18,071	19,848	8,812	1,991	6,821
131	Máistras	49,935	24,719	25,216	19,860	12,067	7,773	23,973	11,423	12,550	6,102	1,309	4,793
132	Pandharpur	87,320	44,623	42,697	29,790	18,585	11,205	45,099	23,183	21,916	12,431	2,855	9,576
133	Sángola	79,551	39,797	39,754	26,204	14,356	11,848	44,121	23,582	20,539	9,226	1,859	7,367
134	Sholápur	170,771	86,483	84,288	63,926	38,982	24,944	85,407	42,290	43,117	21,438	5,211	16,227
SOUTHERN DIVISION.													
135	Belgaum	856,560	432,127	424,433	320,011	195,354	124,657	418,666	205,907	212,759	117,883	20,866	87,077
136	Athul	88,723	44,578	44,145	31,803	19,349	12,454	45,474	22,466	23,008	11,446	2,763	8,683
137	Belgaum	87,869	44,357	43,612	36,077	22,005	14,072	38,014	18,917	19,097	13,778	3,435	10,343
138	Do. Chandgad Petha	30,853	15,321	15,532	12,752	7,925	4,827	13,811	6,612	7,299	4,290	884	3,406

TABLE VII—*continued.*
SEX AND CIVIL CONDITION.
Part II.—By Districts, Talukas and Main Religions.
(Hindu.)

Districts and Talukas.	POPULATION.			UNMARRIED.			MARRIED.			WIDOWED.		
	Persons.	Males.	Females.	Persons.	Males.	Females.	Persons.	Males.	Females.	Persons.	Males.	Females.
1	2	3	4	5	6	7	8	9	10	11	12	13
<i>Belgaum—continued.</i>												
Chikodi	152,795	78,137	74,658	56,360	34,363	21,977	78,771	30,209	39,562	17,664	4,545	13,119
Do. Hukeri Petha	102,694	52,451	50,243	37,096	22,823	14,873	52,326	26,063	26,263	12,672	3,565	9,107
Gokák	105,637	53,038	52,659	36,479	21,965	14,514	56,182	27,601	28,581	13,036	3,472	9,564
Khánápur	71,657	36,431	35,226	30,037	18,828	11,209	28,564	13,873	14,691	13,066	3,730	9,326
Parasgad	61,333	30,288	31,045	22,839	13,731	9,108	29,665	14,311	15,354	8,829	2,246	6,583
Do. Murgod Petha	37,595	18,720	18,875	13,409	8,120	5,289	18,919	9,286	9,633	5,267	1,314	3,953
Sampgaon	117,344	58,806	58,538	42,559	26,225	16,334	56,940	27,669	29,271	17,845	4,912	12,933
Bijápur	646,768	324,044	322,724	237,303	143,264	93,939	321,584	158,657	162,927	87,981	22,123	65,858
Bádámí	101,481	50,822	50,659	38,978	23,131	15,847	49,673	24,368	25,305	12,830	3,323	9,507
Bágalkot	68,829	34,408	34,421	24,834	14,826	10,068	34,872	17,297	17,596	9,043	2,285	6,758
Do. Bilgi Petha	40,978	20,507	20,471	13,505	8,502	5,003	21,909	10,476	11,433	5,584	1,529	4,055
Bágevádi	72,734	36,368	36,366	26,225	15,716	10,509	36,309	17,955	18,354	10,200	2,697	7,503
Bijápur	86,117	43,448	42,669	31,524	18,864	12,660	43,577	21,818	21,759	11,016	2,766	8,250
Hungund	75,664	37,723	37,936	28,557	17,032	11,525	36,661	18,062	18,599	10,446	2,634	7,812
Indi	66,968	33,726	33,242	25,007	15,210	9,797	33,075	16,131	16,944	8,889	2,385	6,501
Muddebihal	60,525	30,031	30,494	22,329	13,372	8,957	29,970	14,663	15,307	8,226	1,996	6,230
Sindgi	73,472	37,006	36,466	26,184	16,611	9,573	35,518	17,887	17,631	11,770	2,508	9,262
Dhárwár	954,431	480,343	474,083	394,687	235,168	159,519	429,860	211,303	218,557	129,884	33,872	96,012
Bankápur	74,143	37,534	36,600	30,882	18,486	12,336	32,936	16,159	16,777	10,325	2,889	7,436
Dhárwár	104,581	52,978	51,603	39,506	24,444	15,062	48,693	24,212	24,481	16,382	4,322	12,060
Gadag	88,747	44,164	44,583	35,326	20,929	14,397	41,888	20,373	21,515	11,533	2,862	8,671
Do. Mundargi Petha	29,803	14,900	14,993	12,610	7,448	5,162	13,306	6,473	6,833	3,977	979	2,998
Hángal	64,380	32,928	31,452	29,957	17,898	12,059	25,622	12,629	12,993	8,801	2,401	6,400
Hublí	96,145	48,623	47,522	36,299	21,900	14,399	45,567	22,871	22,696	14,279	3,852	10,427
Kalghatgi	46,832	23,753	23,129	18,904	11,709	7,195	20,893	10,204	10,689	7,085	1,840	5,245
Karajgi	91,450	46,040	45,410	39,565	23,152	16,413	41,084	19,821	21,263	10,801	3,067	7,734
Kod	85,575	43,729	41,846	40,370	23,930	16,440	34,317	16,983	17,334	10,888	2,816	8,072
Navalgund	58,939	29,069	29,870	22,269	13,186	9,083	27,399	13,515	13,884	9,271	2,368	6,903
Do. Nargund Petha... ..	25,951	12,700	13,161	9,363	5,642	3,721	12,882	6,238	6,644	3,706	910	2,796
Ránebennur	93,858	47,487	46,371	42,581	24,973	17,608	40,601	19,817	20,784	10,676	2,697	7,979
Ron	93,857	46,348	47,539	37,055	21,471	15,584	44,672	22,008	22,664	12,160	2,869	9,291
Kánara	407,420	212,169	195,251	178,921	111,420	67,501	167,234	88,138	79,096	61,265	12,611	48,654
Ankola	38,201	19,532	19,669	16,454	10,128	6,326	16,044	8,025	8,019	5,703	1,379	4,324
Honávár... ..	54,420	26,798	27,622	23,315	14,011	9,304	23,269	11,606	11,663	7,836	1,181	6,655
Do. Bhatkal Petha	31,704	15,000	15,704	13,777	8,400	5,377	13,056	6,055	7,001	3,871	545	3,326
Kárwár	50,544	25,139	25,405	22,008	13,704	8,389	21,637	10,443	11,194	6,814	992	5,822
Kumta	61,537	30,078	31,459	29,173	16,540	12,633	22,915	12,172	10,743	9,449	1,366	8,083
Siddápur	39,944	22,951	16,993	17,540	11,749	5,800	16,760	9,652	7,108	5,635	1,550	4,085
Sirei	49,340	28,462	29,878	21,169	14,305	8,864	20,501	11,984	8,517	7,670	2,173	5,497
Supa or Haliyál	29,060	14,819	14,241	12,509	7,665	4,844	12,204	6,249	5,955	4,347	906	3,442
Do. Supa Petha... ..	19,375	10,474	8,901	8,031	5,462	2,569	7,726	4,183	3,543	3,618	829	2,759
Yellápur... ..	20,338	11,697	8,741	8,229	5,658	2,571	8,116	4,084	3,132	3,993	955	3,038
Do. Mundgod Petha	13,957	7,319	6,638	6,022	3,798	2,324	5,006	2,785	2,221	2,329	736	1,893

TABLE VII—continued.
SEX AND CIVIL CONDITION.
Part II.—By Districts, Tālukas and Main Religions.
(Hindu.)

Districts and Tālukas.	POPULATION.			UNMARRIED.			MARRIED.			WIDOWED.		
	Persons.	Males.	Females.	Persons.	Males.	Females.	Persons.	Males.	Females.	Persons.	Males.	Females.
1	2	3	4	5	6	7	8	9	10	11	12	13
182 Kolāta	570,651	284,343	286,318	232,771	123,397	94,374	371,677	124,363	137,314	66,413	12,038	8
183 Alibāg	80,337	39,698	40,639	29,737	15,599	14,138	41,470	22,366	19,104	9,139	1,933	7
184 Karjat	57,989	30,148	27,741	24,216	14,754	9,462	27,297	13,973	13,419	6,376	1,516	4
185 Do. Khāljāpur Petha	24,836	12,640	12,196	10,970	6,176	4,434	11,548	6,963	6,693	2,679	601	3
186 Mahād	106,480	51,937	54,543	41,863	26,275	15,587	50,423	23,263	27,160	14,300	2,344	11
187 Māngaon	77,964	37,983	40,021	31,332	16,731	12,601	36,705	17,465	19,240	9,947	1,767	8
188 Panvel	63,842	42,666	41,147	36,530	21,753	14,747	33,363	18,964	19,669	9,949	2,218	6
189 Do. Uran Petha	21,384	11,679	9,685	8,582	5,337	3,245	10,654	5,757	4,697	2,128	565	1
190 Pen	51,697	26,331	25,366	22,698	12,411	9,237	24,047	11,731	12,316	5,212	1,169	4
191 Do. Hāgothna Petha	21,180	10,802	10,378	9,305	5,410	3,796	9,632	4,849	4,784	2,342	543	1
192 Roha	44,843	22,300	22,543	18,969	10,921	7,148	21,324	10,392	10,932	5,450	967	4
193 Ratnāgiri	1,077,745	507,413	570,337	452,573	270,932	181,711	489,823	215,765	265,062	144,344	20,799	121
194 Chipmū	110,641	51,699	58,942	45,172	26,979	18,193	46,707	22,503	27,304	15,763	2,317	13
195 Do. Gubāgar Petha	68,715	30,493	38,222	29,739	16,435	12,304	30,736	12,865	16,873	8,236	1,193	7
196 Dāpoli	97,211	46,168	51,043	40,204	23,644	16,590	44,462	20,311	24,171	12,525	2,213	16
197 Do. Mandangad Petha	39,236	19,369	20,927	15,976	9,365	6,611	17,662	8,066	9,796	5,438	918	4
198 Devgad	137,374	65,326	72,048	57,560	35,273	22,307	60,463	27,362	33,121	19,311	2,691	14
199 Khed	86,961	41,131	45,830	34,330	20,622	13,496	40,151	18,416	21,735	12,490	1,893	13
200 Mālvān	184,512	89,127	95,385	63,521	26,244	17,277	46,016	20,993	25,023	14,975	1,980	13
201 Rājāpur	141,989	66,904	75,085	61,110	37,020	24,090	61,727	27,239	34,488	19,032	2,555	14
202 Ratnāgiri	128,866	60,390	68,468	56,153	32,965	23,198	56,336	24,970	31,366	16,399	2,455	13
203 Sengameshvar	122,092	57,284	64,808	52,142	31,300	20,752	54,799	23,686	31,113	15,151	2,308	13
204 Vengurā	42,216	20,627	21,589	17,656	10,725	6,931	19,507	9,345	10,162	5,053	557	4
SIND.												
205 Karāchi	115,240	65,697	49,573	51,159	23,017	13,142	51,578	23,750	23,828	12,503	2,900	14
206 Dādu	6,119	3,267	2,782	3,078	1,965	1,111	2,396	1,227	1,159	647	165	4
207 Ghorābāri	2,081	1,212	819	864	659	235	910	461	429	237	72	3
208 Do. Kotā Mahāl	1,689	939	750	792	495	297	594	363	231	273	71	2
209 Jōhi	6,679	3,401	2,678	3,128	2,029	1,099	2,302	1,197	1,105	649	175	6
210 Jati	3,533	1,971	1,563	1,700	1,145	555	1,373	709	669	455	117	5
211 Karāchi	49,482	20,095	19,397	19,463	12,745	6,718	25,576	15,659	9,917	4,393	1,991	13
212 Kohistān Mahāl	1,375	623	753	633	412	431	324	113	212	218	99	1
213 Kotri	10,691	5,643	5,046	5,360	3,229	2,031	4,373	2,144	2,329	1,066	270	7
214 Mīrpur Batoro	6,690	3,377	2,713	2,965	1,895	1,070	2,478	1,277	1,301	647	205	4
215 Mīrpur Sākro	2,564	1,362	1,182	1,214	793	421	1,047	516	631	308	73	2
216 Sehwan	9,959	5,141	4,818	4,744	2,971	1,773	3,904	1,963	2,041	1,311	307	10
217 Shāhbāndar	3,344	1,692	1,452	1,598	1,061	517	1,243	671	672	503	140	3
218 Tatta	7,789	4,024	3,764	3,292	2,135	1,157	3,275	1,697	1,688	1,221	303	9
219 Sujāwal	4,576	2,591	1,985	2,210	1,463	747	1,778	894	844	566	194	3
220 Hyderabad	242,692	129,664	112,833	120,219	77,668	52,551	96,149	44,252	44,897	23,224	7,944	15
221 Badin	17,899	9,942	7,897	9,234	5,931	3,363	6,643	3,433	3,209	1,673	573	13
222 Dero Mohbat	11,973	6,807	5,165	6,102	3,943	2,160	4,702	2,465	2,217	1,168	360	10
223 Guni	18,166	10,163	8,005	9,246	5,876	3,370	7,250	3,760	3,490	1,672	527	13
224 Hāla	21,065	11,510	9,555	11,166	6,922	4,264	8,336	4,012	4,324	1,643	576	10

TABLE VII—*continued.*
SEX AND CIVIL CONDITION.
Part II.—By Districts, Talukas and Main Religions.
(Hindu.)

Districts and Talukas.	POPULATION.			UNMARRIED.			MARRIED.			WIDOWED.		
	Persons.	Males.	Females.	Persons.	Males.	Females.	Persons.	Males.	Females.	Persons.	Males.	Females.
1	2	3	4	5	6	7	8	9	10	11	12	13
<i>Hyderabad—continued.</i>												
Hyderabad	56,746	30,077	26,689	28,593	18,039	10,554	22,403	10,568	11,835	5,750	1,470	4,280
Kandiāro	12,237	6,140	6,097	6,392	3,685	2,707	4,619	2,117	2,502	1,226	338	883
Moro	12,339	6,653	5,686	6,681	4,170	2,511	4,481	2,131	2,300	1,227	352	875
Naushābro	17,355	8,785	8,570	9,929	5,399	3,630	6,719	3,021	3,698	1,707	465	1,242
Sākrand	6,619	3,709	2,910	3,465	2,242	1,223	2,464	1,254	1,210	690	213	477
Do. Shāhpur Mahāl	2,589	1,541	1,043	1,272	895	407	1,099	601	496	218	75	143
Shahdādpur	17,777	10,465	7,282	9,332	6,232	3,100	6,834	3,674	3,160	1,611	569	1,022
Tando Alahyār	27,728	14,778	12,950	16,379	8,340	8,039	9,116	5,099	4,017	2,233	1,339	894
Tando Bāgo	20,268	9,264	10,994	13,318	6,125	7,193	4,534	2,097	2,437	2,406	1,042	1,361
Shikārpur	218,829	117,935	100,894	106,194	65,171	41,023	91,037	46,155	44,882	21,596	6,609	14,989
Ghotki	9,825	5,343	4,482	4,731	2,957	1,774	4,107	2,083	2,024	967	818	664
Do. Pano A'kil Mahāl	4,346	2,446	1,900	2,106	1,329	776	1,680	997	883	361	120	241
Kakar	6,790	3,714	3,076	3,361	2,094	1,267	2,636	1,396	1,290	743	221	519
Kambar	11,657	6,461	5,196	5,924	3,376	2,548	4,520	2,478	2,042	1,213	607	606
Labdarya	10,274	5,453	4,821	5,306	3,148	2,158	4,084	2,000	2,084	884	305	579
Lārkhāna	19,441	10,622	8,819	9,577	5,912	3,666	8,060	4,148	3,912	1,804	562	1,242
Mehar	7,229	4,068	3,161	3,518	2,248	1,270	3,002	1,593	1,409	709	227	482
Mirpur Māthalo	10,378	5,683	4,695	4,362	2,379	1,983	4,736	2,727	2,058	1,231	577	654
Nasirabad	7,186	3,905	3,281	3,732	2,238	1,494	2,754	1,433	1,316	700	229	471
Naushābro Abro	14,399	7,554	6,845	7,328	4,276	3,050	5,904	2,898	3,006	1,169	380	789
Rato-dero	12,953	6,910	6,043	6,775	4,067	2,718	5,191	2,562	2,629	987	291	698
Rohri	21,825	11,509	10,316	10,608	6,511	3,997	9,181	4,376	4,805	2,136	632	1,514
Shikārpur	39,069	19,947	19,222	18,170	11,473	6,697	16,278	7,463	8,795	4,621	861	3,730
Sukkur	35,110	19,757	15,353	16,840	10,534	6,306	15,248	8,247	7,001	3,022	976	2,046
Ubauro	8,347	4,663	3,684	3,959	2,639	1,320	3,357	1,729	1,628	1,031	295	736
Thar and Pārkar	151,726	84,746	66,980	82,852	52,363	30,439	52,922	27,788	25,134	15,952	4,595	11,357
Chāchra	24,592	13,156	11,436	14,909	8,294	6,625	7,118	3,866	3,252	2,565	1,006	1,559
Diplo	5,989	3,327	2,682	3,484	2,222	1,262	1,980	927	933	645	178	467
Khīpra	21,037	12,626	8,411	11,406	7,713	3,693	7,685	4,412	3,273	1,946	501	1,445
Mirpur Khās	14,157	8,018	6,139	7,049	4,079	2,370	5,535	2,854	2,681	1,573	465	1,088
Mithi	13,826	7,316	6,510	7,846	4,534	3,012	4,373	2,069	2,314	1,607	423	1,184
Nagar	16,150	8,513	7,637	8,236	5,157	3,079	5,865	2,825	3,040	2,049	531	1,518
Samāro	16,020	9,115	6,905	8,423	5,391	3,032	6,149	3,294	2,855	1,448	430	1,018
Sānghar	12,679	7,360	5,319	6,730	4,445	2,285	4,800	2,603	2,197	1,149	312	637
Umarkot	27,276	15,315	11,961	14,769	9,633	5,131	9,637	4,943	4,589	2,970	729	2,241
Upper Sind Frontier	22,765	12,452	9,313	10,215	6,685	3,530	10,397	6,013	4,384	2,153	754	1,399
Jacobabad	8,210	5,018	3,192	3,248	2,268	1,035	4,052	2,514	1,533	915	296	619
Kāshmor	2,997	1,785	1,212	1,510	991	523	1,174	676	498	304	118	186
Kandhkot	4,341	2,543	1,798	2,111	1,357	764	1,907	1,065	842	323	121	202
Shahdādpur	3,011	1,732	1,270	1,447	919	523	1,295	713	582	269	100	169
Thul	4,206	2,374	1,832	1,895	1,210	685	1,969	1,045	924	342	119	223

T A B L E . V I I .

S E X A N D C I V I L C O N D I T I O N .

P A R T I I . — B Y D I S T R I C T S , T A L U K A S A N D M A I N R E L I G I O N S .

B . — J A I N .

TABLE VII—continued.
SEX AND CIVIL CONDITION.
Part II.—By Districts, Talukas and Main Religions.
(Jain.)

Districts and Talukas.	POPULATION.			CASTES.			MARRIED.			WIDOWS.	
	Persons.	Males.	Females.	Persons.	Males.	Females.	Persons.	Males.	Females.	Persons.	Males.
1	2	3	4	5	6	7	8	9	10	11	12
NORTHERN DIVISION											
1 Ahmedabad	37,790	19,001	18,789	12,026	8,702	4,734	17,965	8,808	8,955	6,405	1,206
2 Daskra	14,096	9,826	9,909	5,927	3,773	2,042	9,711	5,326	4,882	2,940	616
3 Dhanduloka	5,809	2,908	2,733	2,020	1,068	961	2,304	1,081	1,155	663	196
4 Do. Gargha Petha	702	364	340	323	149	152	391	148	194	100	37
5 Dhadka	1,212	604	618	424	304	126	674	320	364	314	64
6 Parantij	2,374	1,460	1,468	1,160	704	498	1,300	606	712	467	100
7 Do. Madan Petha	68	30	32	23	14	7	29	11	16	11	1
8 Manvel	2,596	1,291	1,467	908	594	320	1,326	579	657	548	116
9 Viramgam	5,302	2,854	2,596	2,177	1,454	723	3,620	1,578	1,855	1,155	226
10 Broach	3,264	1,707	1,547	1,122	748	384	1,416	756	660	706	200
11 A'nsad	964	286	400	296	173	112	357	160	196	222	53
12 Anklavar	426	246	181	154	114	40	120	96	96	60	33
13 Do. Hānsot Petha	70	44	26	26	22	6	30	17	13	12	6
14 Broach	1,300	710	620	464	286	166	672	343	260	274	71
15 Jamlavar	274	256	160	136	90	40	160	86	74	70	30
16 Vāgra	180	106	72	73	54	19	74	43	31	33	11
17 Kaira	8,400	4,346	4,122	2,618	1,934	1,004	4,074	2,018	2,056	1,377	304
18 A'nsad	736	297	341	251	161	90	376	190	177	111	37
19 Hornad	2,414	1,279	1,126	878	650	298	1,175	576	500	361	122
20 Kap.dranj	1,162	603	500	531	286	236	465	227	228	176	41
21 Mālar	740	401	330	261	196	63	306	157	151	151	46
22 Mehmadsabad	2,262	1,066	1,166	665	435	230	1,190	606	634	367	66
23 Nadiad	1,060	600	600	366	238	130	625	308	257	170	67
24 Thāra	103	61	42	47	30	17	46	26	20	11	6
25 Pauch Mahāla	1,076	610	657	600	379	261	777	367	360	260	53
26 Dohad	451	223	228	164	96	68	222	113	109	75	14
27 Do. Jhālod Petha	346	160	187	135	86	49	183	64	60	78	9
28 Godhra	606	341	327	264	157	107	319	162	157	66	22
29 Kālol	208	93	116	75	38	37	103	46	65	30	7
30 Do. Hālol Petha	8	8	...	2	2	1	1
31 Surat	11,706	6,501	6,284	4,820	3,173	1,647	5,168	2,770	2,306	1,797	568
32 Bārdoll	1,177	683	494	544	367	187	478	272	206	165	64
33 Do. Vālod Petha	404	263	231	191	125	66	312	107	106	91	31
34 Bulār	381	193	138	133	80	44	140	67	62	40	17
35 Chikrdi	473	260	270	215	145	70	196	102	94	67	23
36 Chorol	5,720	3,094	2,605	2,185	1,460	735	3,018	1,370	1,248	926	274
37 Jalāpur	1,604	903	601	672	446	226	660	365	296	203	92
38 Māndvi	632	282	260	231	147	64	224	123	101	77	13
39 Olpad	828	462	366	354	224	130	371	206	165	103	33
40 Pardi	623	352	270	193	100	106	260	138	122	67	24

TABLE VII—continued.
SEX AND CIVIL CONDITION.
Part II.—By Districts, Tálukas and Main Religions.
(Jain.)

Districts and Tálukas.	POPULATION.			UNMARRIED.			MARRIED.			WIDOWED.		
	Persons.	Males.	Females.	Persons.	Males.	Females.	Persons.	Males.	Females.	Persons.	Males.	Females.
1	2	3	4	5	6	7	8	9	10	11	12	13
Thána	2,484	1,740	744	1,115	887	228	1,113	744	369	266	109	147
Bassein	119	79	40	59	45	14	44	28	16	16	6	10
Bhiwadi	98	78	20	27	19	8	64	55	9	7	4	3
Dáhánu	325	193	127	162	119	43	114	67	47	49	12	37
Do. Umbargaoon Petha	203	116	85	98	61	37	84	47	37	21	10	11
Kalyán	38	35	3	14	14	...	24	21	3
Máhim	289	139	130	102	69	33	179	57	62	49	13	35
Murbád	180	112	48	71	59	12	75	48	27	14	5	9
Sásette	923	734	189	410	357	53	451	334	117	62	43	19
Sháhápur	318	225	93	163	117	26	121	74	47	34	14	20
Do. Mokháda Petha	27	18	9	9	7	2	13	9	4	5	2	3
Váda	4	4	4	4
CENTRAL DIVISION.												
Ahmednagar... ..	16,254	8,687	7,567	6,945	4,437	2,518	6,939	3,483	3,446	2,380	777	1,008
Akola	417	241	173	192	132	60	158	87	71	67	25	42
Jámkhed	1,998	1,061	947	886	534	352	854	431	423	253	66	172
Karjat	1,067	533	504	455	256	199	442	213	229	100	54	106
Kopargaoon	1,496	830	676	673	439	234	606	366	298	217	73	144
Nagar	2,634	1,427	1,207	1,018	676	342	1,214	635	579	402	116	286
Nevásá	2,210	1,164	1,046	925	591	334	952	458	494	333	115	218
Párner	1,641	869	772	727	447	280	628	354	341	216	63	148
Ráhuri	1,318	693	625	570	360	216	506	272	294	176	61	115
Sangamner	444	250	194	196	134	62	162	85	77	66	31	55
Shevgaon	1,777	938	844	734	470	264	775	387	338	208	76	192
Shrigonda	1,262	683	579	563	358	205	502	253	249	197	72	125
Khándesh	12,298	6,922	5,376	4,753	3,132	1,621	5,941	3,264	2,677	1,604	526	1,078
Amalner... ..	847	471	376	293	171	122	440	267	181	105	33	72
Do. Párola Petha... ..	541	278	265	185	119	63	278	142	136	78	15	63
Bhusával	1,074	610	464	401	269	132	529	289	241	144	53	91
Do. Edalabad Petha	224	127	107	96	57	39	104	55	49	34	16	19
Chállagaoon	852	518	364	344	242	102	425	234	191	113	42	71
Chopda	421	259	162	170	127	43	206	119	87	45	13	32
Dhulía	1,694	877	617	692	416	276	761	396	374	242	76	167
Erandol	539	293	246	211	139	72	263	136	127	65	18	47
Jalgaon	805	462	343	293	186	100	438	243	195	81	33	48
Jámner	1,621	835	686	624	431	193	741	411	338	248	93	165
Nandurbár	99	61	38	35	25	10	39	30	9	25	6	19
Do. Navápur Petha	3	2	1	1	1	...	2	1	1
Páchora... ..	989	535	401	361	236	125	465	258	207	113	41	72
Do. Bhadgaon Petha	245	142	108	105	77	28	106	54	52	34	11	23
Pimpalner	163	99	63	63	51	17	70	41	29	24	7	17
Ráver	524	275	249	185	117	68	274	142	132	65	16	49
Sháháda... ..	120	95	35	55	41	14	67	51	16	8	3	5
Sindkheda	461	291	170	203	142	61	216	136	80	42	13	29
Shirpur	635	327	278	253	169	89	266	136	130	81	23	59
Taloda	48	32	11	19	15	4	21	16	5	3	1	2
Yával	429	235	194	161	101	60	214	118	96	54	16	38

TABLE VII—continued.
SEX AND CIVIL CONDITION.
Part II.—By Districts, Talukas and Main Religions.
(Jain.)

Districts and Talukas.	POPULATION.			UNMARRIED.			MARRIED.			WIDOWED.		
	Persons.	Males.	Females.	Persons.	Males.	Females.	Persons.	Males.	Females.	Persons.	Males.	Females.
1	2	3	4	5	6	7	8	9	10	11	12	13
87 Nalk	7,643	4,303	3,340	1,220	2,130	1,090	1,224	1,740	1,494	1,180	433	75
88 Chāndrad	755	413	342	313	192	121	327	175	152	115	45	79
89 Dindori	413	403	391	350	221	129	326	161	145	126	50	95
90 Igatpuri	833	507	326	396	209	117	339	189	151	106	60	55
91 Kai van	347	134	113	120	71	44	94	45	49	33	13	21
92 Kānagon	1,098	557	451	435	285	151	442	221	211	130	41	90
93 Nānagon	604	326	298	342	163	79	290	153	127	82	29	65
94 Nalk	714	430	384	290	210	90	285	166	119	139	54	85
95 Pipahā	1,230	683	545	502	330	172	508	273	235	215	80	120
96 Petat	13	11	2	9	7	2	4	4	—	—	—	—
97 Satana	292	145	144	114	75	41	111	53	58	65	20	45
98 Sonar	344	190	154	154	100	54	133	66	67	57	24	31
99 Yavia	793	443	350	302	202	100	385	205	180	100	36	70
100 Poona	10,703	6,198	4,505	4,761	3,258	1,503	4,432	2,414	2,018	1,510	526	94
101 Ehimthadi	996	513	483	437	273	164	391	203	188	138	37	101
102 Do. Dhond Petha	633	345	288	280	144	96	265	138	127	88	23	65
103 Haveli	1,672	1,046	1,026	1,060	783	273	1,355	715	540	361	143	213
104 Do. Mulshi Petha	24	13	11	13	8	5	9	5	4	2	—	2
105 Indāpur	696	370	290	311	205	106	233	130	103	122	35	87
106 Junnar	1,103	616	487	514	333	176	441	227	214	148	51	91
107 Khed	1,272	755	517	595	410	188	508	282	226	166	63	102
108 Do. Ambegaon Petha	371	214	157	181	127	54	136	71	65	54	16	38
109 Māval	701	408	293	337	271	66	280	191	89	84	38	40
110 Parandhar	377	190	187	190	110	80	129	69	70	58	21	37
111 Birur	1,918	1,048	890	844	549	295	785	393	392	290	96	120
112 Bāḍāra	18,482	9,616	8,867	6,491	4,202	2,289	9,521	4,783	4,733	2,471	626	1,85
113 Jāvīl	18	5	13	8	1	7	7	3	4	3	1	3
114 Do. Malcolmpeth Petha	13	7	6	4	2	2	8	5	3	1	—	1
115 Karād	805	424	381	291	190	101	392	196	197	121	38	63
116 Khānāpur	681	382	299	318	221	97	274	134	140	89	27	62
117 Khatāv	460	248	212	210	137	73	177	83	94	73	25	45
118 Koregaon	553	310	243	222	149	73	243	127	118	88	34	54
119 Mān	384	217	167	149	104	45	180	95	85	55	19	37
120 Pātan	59	38	21	16	12	4	32	23	9	11	3	5
121 Bāḍāra	279	148	131	116	77	39	111	59	52	52	12	40
122 Tāsgaon	7,819	3,969	3,850	2,575	1,619	956	4,186	2,115	2,071	1,058	265	80
123 Wāī	21	12	9	10	6	4	6	4	2	5	2	3
124 Do. Khandāla Petha	86	55	31	44	34	10	27	15	12	15	6	9
125 Wāīva	6,740	3,479	3,270	2,291	1,490	801	3,632	1,805	1,827	826	184	63
126 Shīrāla Petha	656	302	254	237	160	77	245	124	121	74	18	36
127 Sholāpur	8,453	4,464	3,989	3,265	2,160	1,105	3,912	1,938	1,974	1,276	366	99
128 Bāraī	1,271	696	575	439	293	136	665	341	324	177	62	118
129 Karmāla	1,591	877	714	724	485	239	619	317	302	248	75	179
130 Mādha	1,769	887	832	670	414	256	827	399	428	272	74	190
131 Māleirā	801	427	374	390	236	124	325	169	160	116	32	65
132 Pandharpur	1,159	592	507	430	296	134	560	268	302	169	38	111
133 Bāngola	93	55	38	27	24	3	56	29	27	10	2	—
134 Sholāpur	1,769	930	839	625	412	213	860	435	425	284	82	2

TABLE VII—continued.
SEX AND CIVIL CONDITION.
Part II.—By Districts, Talukas and Main Religions.
(Jain.)

Districts and Talukas.	POPULATION.			UNMARRIED.			MARRIED.			WIDOWED.		
	Persons.	Males.	Females.	Persons.	Males.	Females.	Persons.	Males.	Females.	Persons.	Males.	Females.
1	2	3	4	5	6	7	8	9	10	11	12	13
SOUTHERN DIVISION.												
Belgaum	51,836	26,635	25,201	17,453	11,225	6,227	26,958	13,461	13,497	7,426	1,949	5,477
Athni	12,538	6,326	6,212	3,918	2,475	1,443	6,829	3,391	3,438	1,791	460	1,331
Belgaum	2,533	1,299	1,234	908	574	334	1,054	543	511	571	182	369
Do. Chandgad Petha	54	23	32	20	13	7	27	8	19	7	1	6
Chikodi	21,287	11,076	10,211	7,080	4,618	2,462	11,452	5,739	5,713	2,755	719	2,036
Do. Hukeri Petha	5,976	3,121	2,855	2,067	1,345	722	3,094	1,556	1,538	815	220	596
Gokák	2,610	1,330	1,280	890	569	321	1,346	673	673	374	88	268
Khánápur	2,104	1,066	1,038	824	533	291	921	449	472	359	64	275
Paragad	545	273	272	194	120	74	254	128	126	97	25	72
Do. Murgod Petha	631	311	320	251	163	88	295	131	164	85	17	68
Sampgaon	3,558	1,811	1,747	1,300	815	485	1,686	843	843	572	163	419
Bijápur	3,321	1,780	1,541	1,198	804	394	1,603	836	767	520	140	380
Bádami	126	77	49	38	28	10	68	46	22	20	3	17
Bálgalkot	213	116	97	68	41	17	122	66	56	33	9	24
Do. Bilgi Petha	173	81	92	63	42	41	74	34	40	16	5	11
Bágevádi	113	68	45	47	35	12	47	28	19	19	5	14
Bijápur	548	330	218	203	151	52	267	151	116	78	28	50
Hungund	340	167	173	116	75	41	162	77	185	62	15	47
Indi	876	457	419	316	212	104	414	204	210	146	41	106
Muddebhál	538	291	247	213	139	74	249	133	115	77	19	58
Sindgi	294	193	201	124	81	43	201	97	104	69	15	54
Dhárwár	12,336	6,434	5,902	4,503	2,963	1,540	5,838	2,916	2,922	1,995	525	1,470
Bankápur	1,705	893	843	636	420	216	757	373	384	312	69	243
Dhárwár	3,027	1,533	1,494	1,017	656	361	1,507	746	761	503	131	372
Gadag	685	374	291	270	195	75	294	156	138	101	23	78
Do. Mundargi Petha	285	155	130	111	78	33	125	64	61	49	13	36
Hánga	1,078	516	582	476	287	189	433	189	244	169	40	129
Hubli	2,035	1,103	932	713	471	242	1,002	545	457	320	87	233
Kalghatgi	1,225	625	600	437	288	149	567	292	285	221	55	166
Karajgi	646	335	311	230	143	87	331	164	167	85	28	57
Kod	495	267	228	196	126	70	218	110	108	81	31	50
Navalgund	747	379	368	237	150	87	399	197	202	111	32	79
Do. Nargund Petha	130	75	55	48	34	14	63	36	27	19	5	14
Ránebenur	210	152	58	99	87	12	96	58	38	15	7	8
Ron	88	58	30	33	28	5	46	26	20	9	4	5
Kánara	1,542	823	719	567	399	168	673	341	332	302	83	219
Ankola	2	2	2	2
Honávar	121	73	48	51	43	8	49	26	23	21	4	17
Do. Bhatkal Petha	88	47	41	30	21	6	37	19	18	21	4	17
Kárwár	22	11	11	6	4	2	11	6	5	5	1	4
Kumta	44	22	12	18	12	6	23	18	5	3	2	1
Siddápur	56	29	27	28	20	8	11	6	5	17	3	14
Sirsi	224	120	104	83	59	26	87	49	38	52	12	40
Supa or Haliyál	776	392	384	270	187	83	357	162	195	149	43	106
Do. Supa Petha	15	15	...	3	3	...	8	8	...	4	4	...

TABLE VII—continued.
SEX AND CIVIL CONDITION.
Part II.—By Districts, Talukas and Main Religions.
(Jain.)

Districts and Talukas.	POPULATION.			UNMARRIED.			MARRIED.			WIDOWED.	
	Persons.	Males.	Females.	Persons.	Males.	Females.	Persons.	Males.	Females.	Persons.	Males.
1	2	3	4	5	6	7	8	9	10	11	12
<i>Kánara—continued.</i>											
180 Yellápur	13	11	2	8	8	...	1	...	1	4	3
181 Do. Mundgod Petha	181	91	90	68	39	29	87	45	42	26	7
182 Kolába	1,706	1,370	336	850	740	110	710	545	165	146	85
183 Alibág	295	270	25	149	139	10	128	115	13	18	16
184 Karjat	189	148	41	101	85	16	69	54	15	19	9
185 Do. Khálápur Petha	198	145	53	96	78	17	90	60	30	13	7
186 Mahád	7	6	1	5	4	1	1	1	...	1	1
187 Mángaon	25	23	2	12	12	...	12	11	1	1	...
188 Panvel	108	78	30	51	41	10	45	31	14	12	6
189 Do. Uran Petha	231	119	114	84	50	34	113	60	53	36	9
190 Pen	261	235	26	126	119	7	117	101	16	18	15
191 Do. Nágóthna Petha	237	200	37	131	121	11	91	71	20	15	9
192 Roha	163	146	7	93	92	4	44	41	3	13	13
193 Ratnágiri	2,328	1,207	1,121	832	566	266	1,124	549	575	372	92
194 Chiplun... ..	39	143	169	118	73	45	149	54	95	42	13
195 Do. Guhágár Petha	10	6	4	2	2	...	5	4	1	3	...
196 Dápoli	307	173	134	107	74	33	160	86	74	40	13
197 Do. Mandangad Petha	23	13	7	7	5	2	9	5	4	4	3
198 Devgad	706	335	341	228	158	70	352	182	170	126	25
199 Khed	33	22	11	12	10	2	16	10	6	5	2
200 Málvan	108	50	58	37	23	14	50	25	25	21	2
201 Rájápur... ..	335	166	139	118	81	37	137	72	65	59	13
202 Ratnágiri	189	104	76	69	52	17	84	44	40	27	8
203 Sangameshvar	333	158	175	131	85	46	152	81	91	50	12
204 Vengurla	17	10	7	3	3	...	10	6	4	4	1
SIND.											
205 Karáchi	126	82	44	50	37	13	69	43	26	7	2
206 Karáchi... ..	125	81	44	49	36	13	69	43	26	7	2
207 Mirpur Batoro... ..	1	1	...	1	1
208 Hyderabad	119	56	63	52	23	29	51	26	25	16	7
209 Hála	95	41	54	42	15	27	37	19	18	16	7
210 Hyderabad	10	6	4	6	4	2	4	2	2
211 Tando Alahyár... ..	14	9	5	4	4	...	10	5	5
212 Thar and Parkar	657	344	313	327	200	127	205	106	99	125	38
213 Cháchna... ..	5	2	3	3	1	2	2	1	1
214 Nagar	606	317	289	301	183	118	192	98	94	113	36
215 Umarnkot	46	25	21	23	16	7	11	7	4	12	2
216 Upper Sind Frontier	19	10	9	7	5	2	10	3	7	2	2
217 Jacobabad	19	10	9	7	5	2	10	3	7	2	2

NOTE.—Talukas in Sind where there are no Jains have been omitted from this table.

TABLE VII.

SEX AND CIVIL CONDITION.

PART II.—BY DISTRICTS, TALUKAS AND MAIN RELIGIONS.

C.—MUSALMAN.

TABLE VII—continued.
SEX AND CIVIL CONDITION.

Part II.—By Districts, Talukas and Main Religions.
(Musalman.)

Districts and Talukas.	POPULATION.			UNMARRIED.			MARRIED.			WIDOWED.			
	Persons.	Males.	Females.	Persons.	Males.	Females.	Persons.	Males.	Females.	Persons.	Males.	Females.	
1	2	3	4	5	6	7	8	9	10	11	12	13	
NORTHERN DIVISION.													
1	Ahmedabad	87,183	44,404	42,779	33,492	20,199	13,293	41,609	20,907	20,702	12,082	2,298	1,701
2	Daskroi	43,251	22,716	20,635	16,719	10,244	6,475	21,314	11,031	10,263	5,218	1,441	1,371
3	Dhandhuka	10,356	5,138	5,218	4,240	2,502	1,738	4,517	2,175	2,342	1,509	461	1,130
4	Do. Gogha Petha	3,628	1,651	2,077	1,631	891	740	1,446	560	886	551	110	481
5	Dholka	8,544	4,231	4,283	2,973	1,783	1,190	4,165	2,080	2,085	1,406	418	390
6	Parántij... ..	3,792	1,839	1,903	1,501	581	620	1,697	831	866	594	177	427
7	Do. Modám Petha	3,724	1,788	1,936	1,313	831	482	1,881	860	1,031	530	107	433
8	Sánand	3,571	1,845	1,726	1,344	819	525	1,632	850	782	595	176	422
9	Virangám	10,317	5,196	5,121	3,771	2,248	1,523	4,957	2,540	2,417	1,589	408	1,181
10	Broach	63,408	32,142	31,266	24,860	14,813	10,047	29,844	14,677	15,167	8,704	2,652	6,052
11	A'mod	6,780	3,425	3,355	2,523	1,543	960	3,275	1,608	1,672	982	279	703
12	Ankleshvar	7,396	3,634	3,764	3,086	1,799	1,297	3,253	1,523	1,727	1,049	308	703
13	Do. Hámot Petha	2,940	1,445	1,495	1,304	762	542	1,322	594	728	314	89	255
14	Broach	30,832	15,636	15,196	12,085	7,023	5,063	14,621	7,423	7,393	3,926	1,186	2,740
15	Jambusar	11,061	5,788	5,263	4,187	2,670	1,517	5,109	2,502	2,607	1,755	616	1,139
16	Vágra	4,407	2,214	2,193	1,655	1,017	646	2,064	1,024	1,040	678	173	465
17	Kaira	66,187	35,149	33,083	26,490	16,982	9,506	31,591	15,651	15,940	10,106	2,516	7,590
18	A'nand	12,542	6,677	5,865	4,466	3,005	1,491	6,337	3,143	3,177	1,736	559	1,177
19	Borsad	8,500	4,450	4,050	2,856	1,871	965	4,447	2,215	2,232	1,197	364	823
20	Kapedvanj	9,375	4,488	4,897	4,113	2,383	1,780	4,095	1,943	2,252	1,167	262	565
21	Mátar	5,981	3,014	2,947	2,266	1,566	700	2,552	1,216	1,336	1,043	232	611
22	Mehmadabad	6,755	3,606	3,149	2,516	1,677	839	3,298	1,661	1,637	941	293	693
23	Nadísád	17,251	8,743	8,508	6,471	4,069	2,382	7,879	4,078	3,801	2,901	576	2,325
24	Tháera	7,903	4,171	3,732	3,772	2,391	1,381	3,000	1,495	1,505	1,131	265	666
25	Panch Maháls	21,249	10,868	10,481	8,760	5,193	3,567	10,551	5,167	5,384	2,033	503	1,530
26	Dohad	5,164	2,520	2,644	2,261	1,264	997	2,401	1,151	1,250	502	105	397
27	Do. Jhálod Petha... ..	1,258	652	608	506	291	217	600	341	259	180	20	120
28	Godhra	12,166	6,211	5,955	4,867	2,943	1,914	6,223	2,974	3,249	1,066	294	772
29	Kálol	1,778	920	840	743	440	303	841	437	404	194	52	142
30	Do. Hálol Petha	963	556	427	391	255	136	496	264	222	106	37	97
31	Surát	54,191	26,155	23,036	24,322	14,228	10,004	23,345	10,005	13,340	6,614	1,922	4,832
32	Bándoli	2,400	1,199	1,291	965	543	412	1,206	579	627	339	77	262
33	Do. Válod Petha	828	428	407	362	229	134	356	173	183	110	27	87
34	Bulsár	3,357	1,641	1,716	1,350	765	585	1,539	716	823	468	160	367
35	Chikhli	5,836	2,749	3,077	2,577	1,412	1,165	2,615	1,151	1,464	634	186	448
36	Chorasál	29,452	14,262	15,190	14,060	8,525	5,534	11,721	4,665	7,056	3,671	1,071	2,600
37	Jalálpur... ..	4,185	2,125	2,060	1,579	896	681	2,177	1,053	1,119	429	169	360
38	Mándvi	3,123	1,421	1,707	1,287	690	597	1,453	656	797	388	75	163
39	Olpád	3,398	1,673	1,625	1,360	783	597	1,580	673	907	433	117	216
40	Párdi	1,527	757	770	682	363	299	698	334	364	147	40	107

TABLE VII—*continued.*
SEX AND CIVIL CONDITION.
Part II.—By Districts, Talukas and Main Religions.
(Musalman.)

Districts and Talukas.	POPULATION.			UNMARRIED.			MARRIED.			WIDOWED.		
	Persons.	Males.	Females.	Persons.	Males.	Females.	Persons.	Males.	Females.	Persons.	Males.	Females.
1	2	3	4	5	6	7	8	9	10	11	12	13
Thána... ..	36,257	19,642	16,615	15,699	9,458	6,241	17,024	8,956	8,068	3,534	1,228	2,306
Bassein	2,380	1,295	1,085	1,030	632	407	990	542	448	351	121	230
Bhiwadi	8,980	4,683	4,297	3,600	2,351	1,558	4,609	2,097	2,512	462	235	227
Dahānu	1,114	617	497	520	322	198	495	266	229	99	29	70
Do. Umbargaon Petha	1,277	608	600	592	344	248	573	291	282	112	33	79
Kalyān	4,846	2,551	2,295	2,168	1,328	840	2,106	1,069	1,037	572	154	418
Māhim	2,115	1,123	992	919	552	367	973	515	458	223	56	167
Murbād	1,670	908	762	707	446	261	786	420	366	177	42	135
Sāsette	9,729	5,547	4,182	3,921	2,448	1,483	4,706	2,723	1,983	1,092	376	716
Shāhāpur	2,223	1,216	1,007	1,040	517	323	960	584	376	223	115	108
Do. Mokhāda Petha	353	185	168	156	88	68	154	82	72	43	15	28
Vāda	1,570	849	721	718	430	288	672	367	305	180	52	128
CENTRAL DIVISION.												
Ahmednagar... ..	43,761	21,994	21,767	18,627	11,175	7,452	20,066	9,631	10,435	5,068	1,188	3,880
Akola	1,586	806	780	735	439	296	689	330	359	162	37	125
Jāmkhed	3,574	1,733	1,841	1,513	883	630	1,619	766	853	442	84	358
Karjat	1,374	721	653	605	285	219	703	391	312	166	44	122
Kopargaon	3,283	1,688	1,595	1,433	877	556	1,502	744	788	348	67	261
Nagar	9,989	5,099	4,890	3,950	2,372	1,578	4,819	2,396	2,423	1,220	331	889
Nevāsā	3,313	1,655	1,658	1,344	690	554	1,703	884	819	366	81	235
Pārner	2,389	1,205	1,184	1,417	1,032	885	659	100	559	313	79	240
Rāhūrī	4,278	2,116	2,162	1,842	1,067	775	1,985	967	1,018	451	82	369
Sangamner	5,011	2,484	2,527	2,245	1,308	937	2,216	1,031	1,185	550	145	405
Shevgaon	6,379	3,182	3,197	2,624	1,540	1,075	3,020	1,472	1,548	735	161	574
Shrigonda	2,585	1,305	1,280	1,119	672	447	1,151	550	601	315	83	232
Khāndesh	119,179	60,618	58,561	54,638	31,797	22,841	52,785	26,510	26,275	11,756	2,311	9,445
Amalner	4,305	2,218	2,057	1,988	1,162	826	1,923	980	943	394	76	318
Do. Pārola Petha... ..	3,694	1,798	1,896	1,785	980	805	1,547	743	804	362	75	287
Bhusāval	6,377	3,408	2,969	2,589	1,572	1,017	3,129	1,682	1,447	659	154	505
Do. Edalabad Petha	2,188	1,109	1,079	1,003	579	424	998	504	494	187	26	161
Chālisgaon	6,878	3,345	3,033	3,041	1,841	1,203	2,709	1,384	1,325	625	120	505
Chopda	7,239	3,603	3,636	3,368	1,928	1,437	3,127	1,547	1,580	749	130	619
Dhulīa	9,074	4,713	4,361	3,960	2,295	1,674	4,277	2,235	2,042	828	188	645
Erandol... ..	11,037	5,467	5,570	5,164	3,023	2,141	4,763	2,218	2,545	1,110	226	884
Jalgaon... ..	9,702	4,958	4,744	4,317	2,526	1,791	4,448	2,230	2,218	937	202	735
Jāmner	8,407	4,326	4,081	3,802	2,290	1,512	3,719	1,858	1,861	886	178	708
Nandurbār	4,332	2,086	2,246	1,956	1,107	848	1,837	883	954	540	96	444
Do. Navāpur Petha... ..	555	216	139	130	85	45	196	123	73	29	8	21
Pāchora... ..	9,132	4,569	4,563	4,246	2,453	1,793	3,994	1,962	2,032	892	154	738
Do. Bhādgāon Petha	3,537	1,802	1,735	1,720	995	725	1,485	744	741	332	63	269
Pimpalner	1,643	873	770	755	479	285	708	368	340	180	35	145
Rāver	9,754	4,895	4,859	4,623	2,593	2,030	4,243	2,121	2,122	888	181	707
Shāhāda... ..	3,002	1,543	1,459	1,285	772	513	1,314	689	625	403	82	321
Shirpur	3,198	1,561	1,637	1,521	848	673	1,337	661	676	340	52	288
Sindkheda	4,109	2,212	1,897	1,839	1,124	715	1,871	1,007	864	399	81	318
Taloda	901	502	399	376	241	135	417	237	180	108	24	84
Yāval	10,815	5,414	5,401	5,164	2,915	2,249	4,743	2,334	2,499	908	165	743

TABLE VII--continued.
SEX AND CIVIL CONDITION.
Part II.—By Districts, Tálukas and Main Religions.
(Musalman.)

Districts and Tálukas.	POPULATION.			UNMARRIED.			MARRIED.			WIDOWED.		
	Persons.	Males.	Females.	Persons.	Males.	Females.	Persons.	Males.	Females.	Persons.	Males.	Females.
1	2	3	4	5	6	7	8	9	10	11	12	13
SOUTHERN DIVISION.												
Belgaum	78,339	39,567	38,823	36,273	21,331	14,942	32,585	16,039	16,546	9,531	2,197	7,334
Athni	11,801	5,925	5,876	5,069	2,961	2,108	5,381	2,642	2,739	1,851	322	1,029
Belgaum	11,346	5,902	5,344	5,158	3,184	1,974	4,408	2,284	2,214	1,590	434	1,166
Do. Chandgad Petha	665	355	310	291	173	118	295	159	136	79	23	56
Chikodi	12,311	6,229	6,082	5,412	3,202	2,210	5,544	2,728	2,816	1,855	299	1,056
Do. Hukeri Petha	9,429	4,695	4,734	4,438	2,531	1,857	3,940	1,877	2,063	1,051	237	814
Gokák	7,771	3,928	3,843	3,650	2,109	1,541	3,221	1,588	1,633	900	231	669
Khánápur	5,500	2,753	2,747	2,756	1,608	1,148	1,907	1,007	990	747	138	609
Parasgad	5,812	2,886	2,928	2,711	1,604	1,107	2,416	1,168	1,248	686	114	571
Do. Murgod Petha	2,336	1,206	1,180	1,173	665	508	948	486	462	265	55	210
Sampgaon	11,468	5,658	5,780	5,615	3,244	2,371	4,345	2,100	2,245	1,508	344	1,164
Bijápur	84,416	41,751	42,665	37,162	21,561	15,601	37,493	18,057	19,436	9,761	2,133	7,628
Bádámi	7,925	3,997	3,928	3,527	2,088	1,461	3,556	1,740	1,816	842	191	661
Bálgalkot	9,712	4,780	4,932	4,257	2,411	1,846	4,357	2,130	2,227	1,098	239	859
Do. Búgi Petha	3,534	1,774	1,760	1,496	883	613	1,029	805	824	409	86	323
Bágevádi	10,731	5,084	5,647	4,732	2,714	2,018	4,006	2,097	2,509	1,393	273	1,120
Bijápur	15,644	7,758	7,886	7,122	4,070	3,052	6,838	3,332	3,506	1,684	356	1,328
Hungund	7,611	3,758	3,853	3,373	1,888	1,485	3,332	1,645	1,687	906	225	681
Índi	8,113	4,112	4,001	3,587	2,157	1,430	3,531	1,730	1,801	995	225	770
Muddebihál	8,774	4,183	4,591	3,823	2,198	1,628	3,957	1,767	2,190	994	218	776
Sindgi	12,372	6,305	6,067	5,245	3,174	2,071	5,687	2,811	2,876	1,440	320	1,129
Dhárwár	141,528	71,448	70,080	68,811	39,919	28,892	56,384	27,640	28,744	16,333	3,889	12,444
Bankápur	14,512	7,332	7,180	7,284	4,219	3,065	5,576	2,710	2,866	1,651	403	1,249
Dhárwár	18,001	9,005	8,996	8,696	5,052	3,644	6,980	3,420	3,560	2,325	533	1,702
Gadag	13,729	6,778	6,951	6,454	3,688	2,784	5,729	2,773	2,956	1,546	337	1,209
Do. Mundargi Petha	3,151	1,596	1,555	1,547	912	635	1,247	607	640	357	77	280
Hángal	12,307	6,289	6,033	6,543	3,891	2,652	4,309	2,062	2,247	1,455	316	1,139
Hubli	23,935	12,064	11,871	11,009	6,419	4,590	9,950	4,909	5,041	2,976	736	2,240
Kalghatgi	5,051	2,541	2,510	2,502	1,502	1,000	1,816	873	943	733	166	567
Karajgi	12,233	6,245	5,988	6,083	3,446	2,637	5,019	2,512	2,507	1,131	257	844
Kod	10,154	5,267	4,867	5,379	3,109	2,210	3,829	1,809	1,960	946	229	717
Navalgund	6,394	3,177	3,217	2,856	1,642	1,214	2,645	1,319	1,326	893	216	677
Do. Nargund Petha	2,540	1,273	1,267	1,121	649	472	1,112	522	590	307	102	295
Ráabeennur	10,201	5,214	4,987	5,121	2,883	2,238	4,070	2,073	1,997	1,010	258	752
Ron	9,320	4,687	4,633	4,216	2,467	1,740	4,102	1,991	2,111	1,002	229	773
Kánara	29,302	14,659	14,643	13,964	8,335	5,629	11,914	5,747	6,167	3,424	577	2,847
Ankola	1,078	603	475	562	300	202	408	236	172	108	7	101
Honávar	3,318	1,506	1,812	1,622	938	684	1,352	545	807	344	23	321
Do. Bhatkal Petha	6,239	2,613	3,626	3,068	1,677	1,391	2,446	877	1,569	735	59	666
Kárwár	3,609	1,804	1,805	1,817	1,067	750	1,421	686	735	371	51	320
Kumta	2,784	1,477	1,307	1,313	774	539	1,215	665	550	256	38	218
Siddápur	1,057	600	457	507	326	181	445	251	194	105	23	82
Sirsí	2,817	1,516	1,301	1,224	776	448	1,213	654	559	380	86	294
Supa or Hallyál	3,971	2,041	1,930	1,861	1,122	739	1,574	806	768	536	113	423
Do. Supa Petha	560	361	199	226	161	65	275	181	94	59	19	40
Yellápur	1,298	739	559	518	336	192	613	359	25	167	54	113
Do. Mundgod Petha	2,571	1,399	1,172	1,246	808	438	952	497	465	373	104	269

TABLE VII—continued.

SEX AND CIVIL CONDITION.

Part II.—By Districts, Tálukas and Main Religions.

(Jain.)

Districts and Tálukas.	POPULATION.			UNMARRIED.			MARRIED.			WIDOWED.		
	Persons.	Males.	Females.	Persons.	Males.	Females.	Persons.	Males.	Females.	Persons.	Males.	Fem.
1	2	3	4	5	6	7	8	9	10	11	12	
NORTHERN DIVISION.												
1	Ahmedabad	37,790	19,061	18,729	13,436	8,702	4,734	17,948	8,993	8,955	6,406	1,366
2	Daskroi	13,488	9,420	9,068	5,837	3,775	2,062	9,711	5,029	4,682	2,940	616
3	Dhandhuka	5,698	2,945	2,753	2,639	1,698	943	2,206	1,051	1,155	863	198
4	Do. Gogha Petha	703	354	349	321	169	162	282	148	184	100	37
5	Dholka	1,212	594	618	424	300	124	474	230	244	314	64
6	Parántij... ..	2,076	1,453	1,493	1,109	706	403	1,380	668	712	467	160
7	Do. Modása Petha	63	30	33	23	16	7	29	13	16	11	1
8	Sánand	2,688	1,281	1,407	906	586	320	1,236	579	657	546	116
9	Viramgám	5,962	2,954	3,008	2,177	1,454	723	2,650	1,275	1,355	1,155	235
10	Broach	3,254	1,707	1,547	1,132	748	384	1,416	756	660	706	203
11	A'mod	864	395	469	285	173	112	357	169	188	222	53
12	Anklesvar	436	245	191	154	114	40	193	98	95	59	33
13	Do. Hásot Petha	70	44	25	28	22	6	30	17	13	12	5
14	Broach	1,330	710	620	454	296	168	602	343	259	274	71
15	Jambusar	374	205	169	138	89	49	160	86	74	78	30
16	Vágra	180	108	72	73	54	19	74	43	31	33	11
17	Kaira	8,469	4,346	4,123	3,018	1,934	1,084	4,074	2,018	2,056	1,377	394
18	A'nand	738	397	341	251	161	90	376	199	177	111	37
19	Borsad	2,414	1,278	1,136	878	550	298	1,175	576	599	361	122
20	Kapadvanj	1,162	563	599	531	295	236	455	227	228	176	41
21	Mátar	740	401	339	281	198	83	308	157	151	151	45
22	Mehmadabad	2,252	1,066	1,166	665	435	230	1,100	566	624	367	85
23	Nadiád	1,060	590	500	365	235	130	625	268	257	170	57
24	Thásra	103	61	42	47	30	17	45	25	20	11	6
25	Panch Maháls	1,676	819	857	630	379	251	777	387	390	269	53
26	Dohad	451	223	228	151	96	58	222	113	109	75	14
27	Do. Jhálod Petha	346	159	167	135	86	49	133	64	69	78	9
28	Godhra	668	341	327	264	157	107	319	162	157	85	22
29	Kálol	208	93	115	75	83	37	103	48	55	30	7
30	Do. Hálol Petha	3	3	...	2	2	1	1
31	Surat	11,785	6,501	5,284	4,820	3,173	1,647	5,168	2,770	2,398	1,797	558
32	Bárdoli	1,177	683	494	544	357	187	478	272	206	155	54
33	Do. Válod Petha	494	263	231	191	125	66	212	107	105	91	31
34	Bulsár	331	193	138	133	89	44	149	87	62	49	17
35	Chikodi	473	260	219	215	145	70	196	102	94	67	23
36	Chorási	5,729	3,094	2,635	2,185	1,459	735	2,618	1,370	1,243	926	274
37	Jalálpur	1,594	903	691	632	446	228	690	365	295	262	92
38	Mándvi	532	282	250	231	147	84	224	123	101	77	12
39	Olpád	828	462	366	354	224	130	371	206	165	163	32
40	Párdi	622	352	270	295	190	105	260	138	122	67	24

TABLE VII—*continued.*
SEX AND CIVIL CONDITION.
Part II.—By Districts, Talukas and Main Religions.
(Musalman.)

Districts and Talukas.	POPULATION.			UNMARRIED.			MARRIED.			WIDOWED.		
	Persons.	Males.	Females.	Persons.	Males.	Females.	Persons.	Males.	Females.	Persons.	Males.	Females.
1	2	3	4	5	6	7	8	9	10	11	12	13
<i>Hyderabad—continued.</i>												
Hyderabad	80,219	43,821	36,398	42,376	26,228	16,148	30,267	15,087	15,180	7,576	2,506	5,070
Kandiāro	50,692	27,480	23,212	25,768	15,993	9,775	20,436	10,030	10,406	4,488	1,457	3,031
Moro	55,889	32,739	23,150	28,411	18,687	9,724	22,056	12,295	10,361	4,822	1,757	3,065
Naushābro	79,979	43,172	36,907	41,075	25,573	15,502	32,253	15,335	16,918	6,651	2,264	4,387
Sākrand	46,536	25,384	21,152	24,706	15,490	9,216	17,564	8,486	9,078	4,266	1,408	2,858
Do. Shāhpur Mahāl	11,670	7,168	4,502	5,951	4,060	1,921	4,773	2,756	2,017	916	352	564
Shahdādpur	55,582	31,574	24,008	29,572	19,339	10,233	20,959	10,553	10,406	5,051	1,682	3,369
Tando Alahyār... ..	60,238	32,780	27,456	32,387	17,318	15,069	22,669	12,937	9,732	5,182	2,525	2,657
Tando Bāgo	54,617	32,339	22,278	28,185	18,403	9,782	21,249	11,951	9,298	5,183	1,956	3,198
Shikārpur	797,882	430,234	367,648	377,505	227,792	149,713	354,174	180,496	173,678	66,203	21,946	44,257
Ghotki	39,423	21,203	18,220	19,182	11,972	7,210	16,515	8,048	8,472	3,726	1,198	2,538
Do. Pano A'kil Mahāl	18,420	9,981	8,439	9,102	5,653	3,444	7,702	3,794	3,908	1,616	529	1,087
Kakar	42,365	23,005	19,360	20,505	12,798	7,797	17,800	8,639	8,861	3,970	1,268	2,702
Kambar	76,870	41,188	35,682	31,915	15,881	16,034	39,415	23,452	15,963	5,540	1,855	3,686
Lahdarya	58,338	31,268	27,070	29,640	18,033	11,607	23,638	11,589	12,049	5,060	1,646	3,414
Lārkhāna	81,284	43,838	37,446	40,253	24,815	15,438	33,702	16,705	16,997	7,329	2,318	5,011
Mehar	51,301	27,649	23,552	24,861	15,555	9,306	21,628	10,640	10,983	4,712	1,454	3,258
Mirpur Māthelo	39,608	21,315	18,293	7,550	4,483	3,067	30,757	16,418	14,344	1,301	419	882
Nasirabad	49,289	26,879	22,401	24,325	15,281	9,044	20,689	10,194	10,495	4,266	1,404	2,862
Naushābro Abro	56,589	30,087	26,502	28,449	17,051	11,398	23,247	11,451	11,798	4,893	1,585	3,308
Rato-dero	59,355	31,846	27,509	30,024	18,240	11,784	21,673	12,122	12,481	4,728	1,484	3,244
Rohri	63,227	33,955	29,272	31,531	19,511	12,070	25,668	12,544	13,124	5,978	1,900	4,078
Shikārpur	68,916	37,321	31,595	34,521	21,266	13,255	28,753	14,274	14,479	5,642	1,781	3,861
Sukkur	58,269	31,355	26,914	26,952	15,831	11,121	26,622	13,520	13,102	4,695	2,004	2,691
Ubauro	34,737	19,344	15,583	18,555	11,417	7,138	13,435	6,816	6,619	2,747	1,111	1,636
Thar and Pārkar	211,309	117,514	93,795	114,891	72,369	42,522	75,963	38,802	37,181	20,425	6,343	14,092
Chāthra... ..	16,328	8,906	7,422	9,707	5,443	4,224	4,350	2,824	1,526	2,271	599	1,672
Dipla	10,897	5,958	4,939	6,177	3,821	2,356	3,667	1,807	1,860	1,053	330	723
Khīpra	49,981	27,333	21,648	26,916	17,423	9,488	17,673	8,616	9,057	4,332	1,289	3,103
Mirpur Khās	23,996	13,420	10,576	12,365	7,760	4,505	9,549	4,963	4,586	2,182	697	1,485
Mithi	12,328	6,543	5,785	7,112	4,355	2,757	3,778	1,750	2,023	1,438	439	1,000
Nagar	8,599	4,571	4,028	4,879	2,984	1,895	2,807	1,329	1,478	913	258	656
Samāro	27,112	15,346	11,766	14,085	9,041	5,044	10,646	5,470	5,176	2,381	635	1,546
Sānghar... ..	88,922	21,982	16,940	20,456	13,014	7,442	15,147	7,801	7,346	3,319	1,167	2,152
Umārkot	24,146	13,455	10,691	13,294	8,483	4,811	8,366	4,242	4,124	2,495	730	1,756
Upper Sind Frontier	209,192	116,367	92,825	105,910	65,584	40,326	90,134	46,315	43,819	13,148	4,468	8,680
Jacobabad	56,690	31,611	25,079	28,500	17,150	11,350	24,806	13,020	11,778	3,344	1,431	1,951
Kāshmor	35,177	19,719	15,458	16,936	10,464	6,472	15,930	8,418	7,512	2,911	637	1,474
Kandhkot	44,379	25,194	19,185	23,129	14,871	8,258	18,669	9,558	9,111	3,541	705	1,816
Shahdādpur	29,369	16,114	13,255	14,994	9,344	5,050	12,214	6,135	6,079	2,101	635	1,528
Thul	43,577	23,729	19,848	22,351	13,755	8,596	18,515	9,174	9,341	3,711	800	1,911

TABLE VII—continued.
SEX AND CIVIL CONDITION.
Part II.—By Districts, Tálukas and Main Religions.
(Jain.)

Districts and Tálukas.	POPULATION.			UNMARRIED.			MARRIED.			WIDOWED.		
	Persons.	Males.	Females.	Persons.	Males.	Females.	Persons.	Males.	Females.	Persons.	Males.	Females.
1	2	3	4	5	6	7	8	9	10	11	12	13
87 Násik	7,643	4,303	3,340	3,220	2,130	1,090	3,234	1,740	1,494	1,189	433	755
88 Chándvad	755	413	343	313	192	121	327	175	152	115	45	70
89 Dindori	812	452	360	350	221	129	325	181	145	136	50	88
90 Igatpuri... ..	833	507	326	386	269	117	339	188	151	108	40	58
91 Kalvan	247	134	113	120	78	44	94	45	40	33	13	20
92 Málegaon	1,008	557	451	436	285	151	442	231	211	130	41	90
93 Nándgaon	604	336	268	242	163	79	280	153	127	82	20	62
94 Násik	714	430	284	290	210	80	285	166	119	139	54	80
95 Niphád	1,228	683	545	502	330	172	508	273	235	218	80	136
96 Peint	13	11	2	9	7	2	4	4
97 Satána	292	148	144	116	75	41	111	53	58	65	20	45
98 Sinnar	344	190	154	154	100	54	133	66	67	57	24	33
99 Yeola	793	443	350	302	202	100	385	205	180	100	36	70
100 Poona	10,793	6,198	4,505	4,761	3,258	1,503	4,432	2,414	2,018	1,510	526	864
101 Bhimthadi	966	513	453	437	273	164	391	208	188	138	37	101
102 Do. Dhond Petha	633	345	288	280	184	96	265	138	127	88	23	65
103 Haveli	2,672	1,646	1,026	1,056	783	273	1,255	715	540	361	148	213
104 Do. Mulshi Petha... ..	24	13	11	13	8	5	9	5	4	2	...	2
105 Indápur	666	370	290	311	205	106	233	130	103	122	35	67
106 Junnar	1,103	616	457	514	338	176	441	227	214	146	51	97
107 Khed	1,272	755	517	598	410	188	508	282	226	100	63	100
108 Do. Ambegaon Petha	371	214	157	181	127	54	136	71	65	54	16	38
109 Mával	701	408	293	337	271	66	280	191	89	84	36	48
110 Purandhar	377	190	187	190	110	80	129	59	70	58	21	37
111 Sirur	1,918	1,088	880	844	549	295	785	393	392	289	96	139
112 Sátára... ..	18,483	9,616	8,867	6,491	4,202	2,289	9,521	4,788	4,733	2,471	626	1,265
113 Jávlí	18	5	13	8	1	7	7	3	4	3	1	1
114 Do. Malcolmpeth Petha	13	7	6	4	2	2	8	5	3	1	...	1
115 Karád	805	424	381	291	190	101	398	196	197	121	38	50
116 Khánápur	681	382	299	318	221	97	274	134	140	89	27	62
117 Khatáv	460	248	212	210	137	73	177	83	94	73	28	40
118 Koregaon	553	310	243	222	149	73	243	127	116	88	34	54
119 Mán	384	217	167	149	104	45	180	95	85	55	18	37
120 Pátan	59	38	21	16	12	4	32	23	9	11	3	6
121 Sátára	279	148	131	116	77	39	111	59	52	52	12	40
122 Tásgaon... ..	7,819	3,989	3,830	2,575	1,619	956	4,196	2,115	2,071	1,058	255	393
123 Wái	21	12	9	10	6	4	6	4	2	5	2	3
124 Do. Khandála Petha	86	55	31	44	34	10	27	15	12	15	6	9
125 Wálva	6,749	3,479	3,270	2,291	1,490	801	3,632	1,805	1,827	826	184	303
126 Shirála Petha	596	302	254	237	160	77	245	124	121	74	18	36
127 Sholápur	8,453	4,464	3,989	3,265	2,160	1,105	3,912	1,938	1,974	1,276	366	593
128 Bárel	1,271	696	575	429	293	136	665	341	324	177	62	119
129 Karmála... ..	1,591	877	714	724	485	239	619	317	302	248	75	129
130 Mádha	1,769	897	682	670	414	256	827	399	428	272	74	126
131 Málairas	801	427	374	390	236	124	325	159	166	116	32	54
132 Pandharpur	1,159	592	507	430	296	134	560	258	302	169	38	111
133 Sàngola	93	55	38	27	24	3	56	29	27	10	2	1
134 Sholápur	1,769	930	839	625	412	213	860	435	425	284	83	121

TABLE VII—*continued.*
SEX AND CIVIL CONDITION.
Part II.—By Districts, Talukas and Main Religions.
(Jain.)

Districts and Talukas.	POPULATION.			UNMARRIED.			MARRIED.			WIDOWED.		
	Persons.	Males.	Females.	Persons.	Males.	Females.	Persons.	Males.	Females.	Persons.	Males.	Females.
1	2	3	4	5	6	7	8	9	10	11	12	13
SOUTHERN DIVISION.												
Belgaum	51,636	26,635	25,201	17,452	11,225	6,227	26,958	13,461	13,497	7,426	1,949	5,477
Athal	12,538	6,326	6,212	3,918	2,475	1,443	6,829	3,391	3,438	1,791	460	1,331
Belgaum	2,533	1,299	1,234	908	574	334	1,054	543	511	571	182	369
Do. Chandgad Petha	54	22	22	20	13	7	27	8	19	7	1	6
Chikodi	21,287	11,076	10,211	7,080	4,618	2,462	11,462	5,739	5,713	2,755	719	2,086
Do. Hukeri Petha	5,976	3,121	2,855	2,067	1,345	722	3,094	1,556	1,538	615	220	595
Gokak	2,610	1,330	1,280	690	569	321	1,346	673	673	374	88	266
Khanapur	2,104	1,066	1,038	624	533	291	921	449	472	369	84	275
Paragad	545	273	272	194	120	74	254	128	126	97	25	72
Do. Murgod Petha	631	311	320	251	163	88	295	131	164	85	17	68
Sampgaon	3,558	1,811	1,747	1,300	815	465	1,686	843	843	572	153	419
Bijapur	3,321	1,730	1,541	1,198	604	394	1,603	836	767	520	140	390
Bidami	126	77	49	38	28	10	68	46	22	20	3	17
Balgalkot	213	116	97	68	41	17	122	66	56	33	9	24
Do. Bilgi Petha	173	81	92	63	42	41	74	34	40	16	5	11
Bagevadi	113	68	45	47	35	12	47	28	19	19	5	14
Bijapur	548	330	218	203	151	52	267	151	116	79	28	50
Hungund	340	167	173	116	75	41	162	77	285	62	15	47
Indi	876	457	419	316	212	104	414	204	210	146	41	105
Muddebihal	538	291	247	213	139	74	248	133	115	77	19	58
Sindgi	294	193	201	124	81	43	201	97	104	69	15	54
Dharwar	12,336	6,424	5,902	4,503	2,963	1,540	5,838	2,916	2,892	1,995	525	1,470
Bankapur	1,705	863	843	636	420	216	757	373	384	312	69	243
Dharwar	3,027	1,533	1,494	1,017	656	361	1,507	746	761	603	131	372
Gadag	666	374	291	270	195	75	294	156	138	101	23	78
Do. Mundargi Petha	285	155	130	111	78	33	125	64	61	49	13	36
Hingal	1,078	516	562	476	287	189	433	189	244	169	40	129
Hubli	2,035	1,103	932	713	471	242	1,002	545	457	320	87	233
Kalgatgi	1,225	625	600	437	288	149	567	282	285	221	55	166
Karajgi	646	335	311	230	143	67	331	164	167	85	28	57
Kod	495	267	228	196	126	70	218	110	108	81	51	50
Navalgund	747	379	368	237	150	87	399	197	202	111	32	79
Do. Nargund Petha	130	75	55	48	34	14	63	36	27	19	5	14
Banebennur	210	152	58	99	67	12	96	58	38	15	7	8
Ron	68	58	30	33	28	5	46	26	20	9	4	5
Kanara	1,542	822	719	567	399	168	673	341	322	302	83	219
Ankola	2	2	2	2
Honavar	121	73	48	51	43	8	49	26	23	21	4	17
Do. Bhatkal Petha	68	47	41	30	24	6	37	19	18	21	4	17
Karwar	22	11	11	6	4	2	11	6	5	5	1	4
Kumba	44	23	12	18	12	6	23	18	5	3	2	1
Siddapur	56	29	27	28	20	8	11	6	5	17	3	14
Siral	224	120	104	85	69	26	67	49	38	52	12	40
Supa or Haliyal	776	392	384	270	187	83	257	162	195	149	43	106
Do. Supa Petha	15	15	...	3	3	...	6	6	...	4	4	...

TABLE VII—continued.
SEX AND CIVIL CONDITION.
Part II.—By Districts, Talukas and Main Religions.
(Jain.)

Districts and Talukas.	POPULATION.			UNMARRIED.			MARRIED.			WIDOWED.		
	Persons.	Males.	Females.	Persons.	Males.	Females.	Persons.	Males.	Females.	Persons.	Males.	Females.
1	2	3	4	5	6	7	8	9	10	11	12	13
<i>Kánara—continued.</i>												
180	Yellapur	13	11	2	8	8	...	1	...	1	4	3
181	Do. Mundgod Petha	181	91	90	68	39	29	87	46	42	26	7
182	Kolába	1,706	1,370	336	850	740	110	710	545	165	146	86
183	Alibág	296	270	26	149	139	10	128	115	13	18	16
184	Karjat	189	148	41	101	85	16	69	54	15	19	9
185	Do. Khálápur Petha	186	146	53	95	78	17	90	60	30	13	7
186	Mahád	7	6	1	5	4	1	1	1	...	1	1
187	Mángaon	25	23	2	12	12	...	12	11	1	1	...
188	Panvel	108	78	30	51	41	10	45	31	14	12	6
189	Do. Uran Petha	233	119	114	84	50	34	113	60	53	36	9
190	Pen	261	235	26	126	119	7	117	101	16	18	15
191	Do. Nágothna Petha	237	200	37	131	121	11	91	71	20	15	9
192	Boha	163	146	7	93	92	4	44	41	3	13	13
193	Ratnágiri	2,328	1,207	1,121	823	566	266	1,124	549	575	372	92
194	Chiplun	319	140	189	118	73	45	149	54	95	42	13
195	Do. Guhágár Petha	10	6	4	2	2	...	5	4	1	3	...
196	Dápoli	307	173	134	107	74	33	180	86	74	40	13
197	Do. Mandangad Petha	20	13	7	7	5	2	9	5	4	4	3
198	Devgad	706	335	341	228	158	70	352	182	170	126	25
199	Khed	33	22	11	13	10	2	16	10	6	5	2
200	Máivan	108	50	58	37	23	14	50	25	25	21	2
201	Rájápur	335	188	139	118	81	37	137	72	65	50	13
202	Ratnágiri	180	104	76	69	52	17	84	44	40	27	8
203	Sangameshvar	338	168	175	131	85	46	152	61	91	50	12
204	Vengurla	17	10	7	3	3	...	10	6	4	4	1
SIND.												
205	Karáchi	126	82	44	50	37	13	69	43	26	7	2
206	Karáchi	126	81	44	49	36	13	69	43	26	7	2
207	Mirpur Batoro	1	1	...	1	1
208	Hyderabad	119	56	63	52	23	29	51	26	25	16	7
209	Hála	95	41	54	42	15	27	37	19	18	16	7
210	Hyderabad	10	6	4	6	4	2	4	2	2
211	Tando Alahyár	14	9	5	4	4	...	10	5	5
212	Thar and Pákar	657	344	313	327	200	127	205	106	99	125	38
213	Cháchna	5	2	3	3	1	2	2	1	1
214	Nagar	606	317	289	301	183	118	192	98	94	113	36
215	Umarkot	46	25	21	23	16	7	11	7	4	12	2
216	Upper Sind Frontier	19	10	9	7	5	2	10	3	7	2	2
217	Jacobabad	19	10	9	7	5	2	10	3	7	2	2

NOTE.—Talukas in Sind where there are no Jains have been omitted from this table.

TABLE VII.

SEX AND CIVIL CONDITION.

PART II.—BY DISTRICTS, TALUKAS AND MAIN RELIGIONS.

C.—MUSALMAN.

TABLE VII—continued.
SEX AND CIVIL CONDITION.

Part II.—By Districts, Tálukas and Main Religions.
(Musalman.)

Districts and Tálukas.	POPULATION.			UNMARRIED.			MARRIED.			WIDOWED.		
	Persons.	Males.	Females.	Persons.	Males.	Females.	Persons.	Males.	Females.	Persons.	Males.	Females.
1	2	3	4	5	6	7	8	9	10	11	12	13
NORTHERN DIVISION.												
1 Ahmedabad	87,183	44,404	42,779	33,492	20,199	13,293	41,699	20,907	20,792	12,082	3,298	1,791
2 Daskroi	43,251	22,716	20,535	16,719	10,244	6,475	21,314	11,031	10,283	5,218	1,441	1,071
3 Dhandhuka	10,356	5,138	5,218	4,240	2,502	1,738	4,517	2,175	2,342	1,599	461	1,128
4 Do. Gogha Petha	3,628	1,551	2,077	1,631	891	740	1,446	550	896	551	110	40
5 Dholka	8,544	4,281	4,263	2,973	1,783	1,190	4,165	2,080	2,086	1,406	418	300
6 Parántij	3,792	1,839	1,903	1,501	581	620	1,697	831	866	594	177	417
7 Do. Modasa Petha	3,724	1,788	1,936	1,313	831	482	1,881	850	1,031	530	107	63
8 Sānand	3,571	1,845	1,726	1,344	819	525	1,632	850	782	595	176	41
9 Viramgām	10,317	5,196	5,121	3,771	2,248	1,523	4,957	2,840	2,417	1,589	408	1,100
10 Broach	63,408	32,142	31,266	24,860	14,813	10,047	29,944	14,677	15,167	8,704	2,652	4,652
11 A'mod	6,780	3,425	3,355	2,523	1,543	980	3,275	1,608	1,672	982	279	70
12 Ankleshvar	7,398	3,634	3,764	3,096	1,799	1,297	3,253	1,526	1,727	1,049	309	190
13 Do. Hānsot Petha	2,940	1,445	1,495	1,304	762	542	1,322	594	728	314	89	23
14 Broach	30,832	15,636	15,196	12,055	7,022	5,063	14,821	7,428	7,393	3,926	1,186	2,190
15 Jambusar	11,051	5,788	5,263	4,187	2,670	1,517	5,109	2,502	2,607	1,755	616	1,139
16 Vāgra	4,407	2,214	2,193	1,665	1,017	648	2,064	1,024	1,040	678	173	60
17 Kaira	68,187	35,149	33,038	26,490	16,982	9,508	31,591	15,651	15,940	10,106	2,516	7,590
18 A'nand	12,542	6,677	5,965	4,496	3,005	1,491	6,329	3,143	3,177	1,726	529	1,107
19 Borsad	9,500	4,450	4,050	2,856	1,871	965	4,447	2,215	2,232	1,197	304	333
20 Kapadvanj	9,375	4,488	4,887	4,113	2,383	1,730	4,095	1,843	2,252	1,167	262	300
21 Mātār	5,891	3,014	2,947	2,266	1,566	700	2,552	1,216	1,336	1,043	232	311
22 Mehmādad	6,755	3,606	3,149	2,516	1,677	839	3,298	1,661	1,637	941	268	373
23 Nadiād	17,251	8,743	8,508	6,471	4,089	2,382	7,879	4,078	3,801	2,901	576	2,315
24 Thāsra	7,903	4,171	3,732	3,772	2,391	1,381	3,000	1,495	1,505	1,131	285	340
25 Panch Mahāls	21,349	10,868	10,481	8,760	5,193	3,567	10,551	5,167	5,384	2,038	508	1,350
26 Dohad	5,164	2,520	2,644	2,261	1,264	997	2,401	1,151	1,250	502	105	307
27 Do. Jhālōd Petha	1,258	652	606	508	291	217	600	341	259	150	20	130
28 Godhra	12,166	6,211	5,955	4,857	2,943	1,914	6,223	2,974	3,249	1,696	294	722
29 Kālōl	1,778	929	849	743	440	303	841	437	404	194	52	145
30 Do. Hālōl Petha	983	556	427	391	255	136	486	264	222	106	27	61
31 Surat	54,191	26,155	28,036	24,232	14,228	10,004	23,345	10,005	13,340	6,614	1,922	4,639
32 Bārdoli	2,490	1,199	1,291	965	543	412	1,206	579	627	329	77	22
33 Do. Vālod Petha	828	428	409	362	223	134	356	173	183	110	27	4
34 Bulsār	3,357	1,641	1,716	1,350	765	555	1,539	716	823	468	160	34
35 Chikhli	5,826	2,749	3,077	2,577	1,412	1,165	2,615	1,151	1,464	634	186	4
36 Chorāsī	29,452	14,262	15,190	14,069	8,526	5,534	11,721	4,665	7,056	3,671	1,071	2,638
37 Jalālpur	4,185	2,125	2,060	1,579	898	681	2,177	1,053	1,119	429	169	28
38 Māndvi	3,128	1,421	1,707	1,287	690	597	1,453	656	797	388	75	31
39 Olpād	3,398	1,573	1,825	1,380	783	597	1,590	678	907	438	117	23
40 Pārdi	1,527	757	770	682	353	299	698	334	364	147	40	14

TABLE VII—continued.
SEX AND CIVIL CONDITION.
Part II.—By Districts, Talukas and Main Religions.
(Musalman.)

Districts and Talukas.	POPULATION.			UNMARRIED.			MARRIED.			WIDOWED.		
	Persons.	Males.	Females.	Persons.	Males.	Females.	Persons.	Males.	Females.	Persons.	Males.	Females.
1	2	3	4	5	6	7	8	9	10	11	12	13
Thána...	36,257	19,642	16,615	15,699	9,458	6,241	17,024	8,956	8,068	3,534	1,228	2,306
Bamein ...	2,880	1,295	1,088	1,039	632	407	990	542	448	351	121	230
Bhiwadi ...	8,980	4,683	4,297	3,909	2,351	1,558	4,000	2,097	2,512	462	235	227
Dahānu ...	1,114	617	497	520	322	198	495	266	229	99	29	70
Do. Umbargaon Petha ...	1,277	668	609	592	344	248	573	291	282	112	33	79
Kalyān ...	4,846	2,551	2,295	2,168	1,323	840	2,106	1,069	1,037	572	154	418
Māhim ...	2,115	1,123	992	919	552	367	973	515	458	223	56	167
Murbād ...	1,670	908	762	707	446	261	786	420	366	177	42	135
Sālette ...	9,729	5,547	4,182	3,921	2,448	1,483	4,796	2,723	1,983	1,092	376	716
Shāhāpur ...	2,223	1,216	1,007	1,040	517	323	960	584	376	223	115	108
Do. Mokhāda Petha ...	353	185	168	156	88	68	154	82	72	43	15	28
Vāda ...	1,570	849	721	718	430	288	672	367	305	180	52	128
CENTRAL DIVISION.												
Ahmednagar...	43,761	21,994	21,767	18,627	11,175	7,452	20,066	9,631	10,435	5,068	1,188	3,880
Akola ...	1,586	806	780	735	439	296	689	330	359	162	37	125
Jāmkhed ...	3,574	1,733	1,841	1,513	883	630	1,619	766	853	442	84	355
Karjat ...	1,374	721	653	605	285	219	703	391	312	166	44	122
Kopargaon ...	3,283	1,688	1,595	1,433	877	556	1,502	744	758	848	67	281
Nagar ...	9,989	5,099	4,890	3,950	2,372	1,578	4,819	2,396	2,423	1,220	351	889
Nevāsa ...	3,313	1,685	1,658	1,244	690	554	1,703	884	819	366	81	255
Pārner ...	2,389	1,205	1,184	1,417	1,032	385	659	100	559	313	73	240
Rāhūrī ...	4,278	2,116	2,162	1,842	1,067	775	1,985	967	1,018	451	82	369
Sangamner ...	5,011	2,484	2,527	2,245	1,368	937	2,216	1,031	1,155	550	145	405
Shevgaon ...	6,379	3,182	3,197	2,624	1,549	1,075	3,020	1,472	1,548	735	161	574
Shrigonda ...	2,585	1,305	1,280	1,119	672	447	1,151	550	601	315	83	232
Khāndesh ...	119,179	60,618	58,561	54,638	31,797	22,841	52,785	26,510	26,275	11,756	2,311	9,445
Amalner ...	4,305	2,218	2,057	1,988	1,162	826	1,923	980	943	394	76	318
Do. Pārola Petha...	3,694	1,798	1,896	1,785	980	805	1,547	743	804	362	75	287
Bhūsāval ...	6,377	3,408	2,969	2,589	1,572	1,017	3,129	1,682	1,447	659	154	505
Do. Edalabad Petha ...	2,188	1,109	1,079	1,003	579	424	998	504	464	187	26	161
Chālisgaon ...	6,378	3,345	3,033	3,041	1,841	1,203	2,709	1,384	1,325	625	120	505
Chopda ...	7,239	3,603	3,636	3,368	1,928	1,437	3,127	1,547	1,580	749	130	619
Dhulīa ...	9,074	4,713	4,361	3,969	2,295	1,674	4,277	2,235	2,042	828	183	645
Erandol... ..	11,037	5,467	5,570	5,164	3,023	2,141	4,763	2,218	2,545	1,110	226	854
Jalgaon... ..	9,702	4,958	4,744	4,317	2,526	1,791	4,448	2,230	2,218	937	202	735
Jāmner ...	8,407	4,326	4,081	3,802	2,290	1,512	3,719	1,858	1,861	886	178	708
Nandurbār ...	4,332	2,086	2,246	1,956	1,107	848	1,837	883	954	540	96	444
Do. Navāpur Petha...	355	216	139	130	65	45	196	123	73	29	8	21
Pāchora... ..	9,132	4,569	4,563	4,246	2,453	1,793	3,994	1,962	2,032	892	154	738
Do. Bhādgāon Petha ...	3,537	1,802	1,785	1,720	995	725	1,485	744	741	332	63	269
Pimpalner ...	1,643	873	770	755	470	285	708	368	340	180	35	145
Rāver ...	9,754	4,895	4,859	4,623	2,593	2,030	4,243	2,121	2,122	888	181	707
Shāhāda... ..	3,002	1,543	1,459	1,285	772	613	1,314	689	625	403	82	321
Shirpur ...	3,198	1,561	1,637	1,521	848	673	1,337	661	676	340	52	288
Sindkheda ...	4,109	2,212	1,897	1,839	1,124	715	1,871	1,007	864	399	81	318
Taloda ...	901	502	399	376	241	135	417	237	180	108	24	84
Yāval ...	10,815	5,414	5,401	5,164	2,915	2,249	4,743	2,334	2,499	908	165	743

TABLE VII—continued.
SEX AND CIVIL CONDITION.
Part II.—By Districts, Tálukas and Main Religions.
(Musalman.)

Districts and Tálukas.	POPULATION.			UNMARRIED.			MARRIED.			WIDOWED.		
	Persons.	Males.	Females.	Persons.	Males.	Females.	Persons.	Males.	Females.	Persons.	Males.	Females.
1	2	3	4	5	6	7	8	9	10	11	12	13
87 Násik	43,856	22,817	21,039	18,400	10,804	7,596	20,699	10,563	10,136	4,767	1,450	1,397
88 Chandvad	3,111	1,636	1,485	1,382	851	531	1,395	709	686	334	66	28
89 Dindori	886	445	441	377	231	146	364	192	192	125	22	18
90 Igatpuri	2,071	1,109	962	903	562	341	928	486	443	240	62	39
91 Kalvan	754	368	386	334	200	134	328	180	146	92	18	14
92 Má'egaon	15,894	8,246	7,648	6,231	3,664	2,657	8,012	4,167	3,845	1,361	515	485
93 Nándgaon	2,212	1,149	1,063	980	597	383	1,006	506	500	288	56	19
94 Násik	5,237	2,739	2,498	2,201	1,327	874	2,327	1,173	1,154	709	230	69
95 Niphád	3,703	1,876	1,827	1,606	986	670	1,639	816	823	468	124	30
96 Point	689	352	337	276	166	110	312	163	149	101	25	19
97 Satána	1,499	760	739	679	390	289	635	324	311	185	46	39
98 Sinnar	1,943	990	953	880	516	364	640	411	429	223	63	38
99 Yeola	6,187	3,127	3,060	2,561	1,474	1,087	2,698	1,437	1,456	703	216	67
100 Poona	45,790	23,941	21,849	20,607	11,999	8,606	19,560	10,269	9,291	5,623	1,673	1,399
101 Bhimthadi	2,410	1,230	1,180	1,080	629	431	1,039	523	516	311	78	33
102 Do. Dhond Petha	1,389	758	631	598	373	233	631	341	390	163	44	19
103 Haveli	21,884	12,300	10,684	9,942	5,936	4,006	9,800	5,391	4,469	3,032	973	319
104 Do. Mulshi Petha	215	117	96	101	64	37	85	42	43	29	12	11
105 Indápur	2,630	1,319	1,311	1,200	701	499	1,149	543	601	281	70	30
106 Junnar	5,501	2,718	2,786	2,406	1,427	1,041	2,406	1,135	1,270	628	165	65
107 Khed	2,866	1,322	1,144	1,075	631	444	1,020	515	506	271	70	30
108 Do. Ambegaon Petha	1,291	680	631	586	356	230	543	286	277	162	38	18
109 Mával	2,236	1,246	1,042	993	617	376	1,017	546	471	278	83	33
110 Purandhar	1,537	783	754	689	401	288	696	341	347	160	41	18
111 Sirur	3,279	1,691	1,688	1,997	964	1,033	1,123	631	502	269	100	36
112 Sátára	40,888	20,464	20,424	17,506	10,496	7,011	18,336	8,888	9,548	4,996	1,121	1,111
113 Jávi	501	265	236	203	132	71	235	123	113	63	11	11
114 Do. Malecolpeth Petha	2,000	978	1,022	772	446	326	991	492	509	257	50	30
115 Karád	5,522	2,741	2,781	2,352	1,430	952	2,404	1,150	1,254	786	171	67
116 Khánápur	3,040	1,536	1,506	1,320	802	518	1,856	862	694	364	71	31
117 Khatáv	2,932	1,479	1,453	1,308	799	508	1,275	612	663	349	66	31
118 Koregaon	2,343	1,162	1,180	967	601	366	1,051	496	555	304	65	31
119 Mán	1,472	755	717	645	407	238	647	306	339	180	40	20
120 Pátan	1,288	666	622	586	333	208	535	290	295	167	43	20
121 Sátára	5,264	2,579	2,685	2,314	1,367	967	2,323	1,066	1,252	622	156	61
122 Tásgaon	4,797	2,391	2,406	2,014	1,199	816	2,200	1,058	1,142	583	134	51
123 Wái	2,293	1,088	1,205	971	530	441	1,080	500	580	263	63	28
124 Do. Khandála Petha	906	468	478	435	243	137	343	149	194	126	31	14
125 Wálva	7,473	3,863	3,610	3,185	1,982	1,253	3,436	1,714	1,722	669	297	111
126 Do. Shirála Petha	1,056	544	514	464	280	175	475	233	246	119	26	11
127 Sholápur	54,510	27,359	27,151	23,240	12,764	9,476	24,793	12,115	12,678	6,677	1,430	1,399
128 Bárdi	9,518	4,898	4,710	3,980	2,408	1,572	4,363	2,139	2,224	1,155	261	101
129 Karmála	3,354	1,708	1,646	1,457	860	597	1,516	757	759	381	91	36
130 Mádha	4,129	2,093	2,036	1,773	1,053	730	1,975	903	972	481	137	54
131 Máláiras	1,787	875	912	714	399	315	884	419	435	219	57	23
132 Pandharpur	3,483	1,767	1,686	1,410	847	563	1,619	819	800	404	101	36
133 Bángola	2,983	1,492	1,491	1,374	780	514	1,389	686	723	320	65	24
134 Sholápur	29,306	14,616	14,690	12,622	7,437	5,198	13,157	6,412	6,745	3,517	767	2,799

TABLE VII--continued.
SEX AND CIVIL CONDITION.
Part II.—By Districts, Talukas and Main Religions.
(Musalman.)

Districts and Talukas.	POPULATION.			UNMARRIED.			MARRIED.			WIDOWED.		
	Persons.	Males.	Females.	Persons.	Males.	Females.	Persons.	Males.	Females.	Persons.	Males.	Females.
1	2	3	4	5	6	7	8	9	10	11	12	13
SOUTHERN DIVISION.												
Belgaum	78,389	39,567	38,822	36,273	21,331	14,942	32,585	16,039	16,546	9,531	2,197	7,334
Athni	11,801	5,925	5,876	5,069	2,961	2,108	5,331	2,642	2,739	1,851	522	1,029
Belgaum	11,346	5,902	5,344	5,158	3,184	1,974	4,498	2,284	2,214	1,590	434	1,190
Do. Chandgad Petha	665	355	310	291	173	118	295	159	136	79	23	56
Chikodi	12,311	6,229	6,082	5,412	3,202	2,210	5,544	2,728	2,816	1,365	299	1,056
Do. Hukeri Petha	9,429	4,695	4,734	4,438	2,531	1,857	3,940	1,877	2,068	1,051	237	814
Gokák	7,771	3,923	3,843	3,650	2,109	1,541	3,221	1,588	1,633	900	231	689
Khánápur	5,500	2,753	2,747	2,756	1,608	1,148	1,997	1,007	990	747	138	609
Parasgad	5,812	2,886	2,926	2,711	1,604	1,107	2,416	1,168	1,248	685	114	571
Do. Murgod Petha	2,386	1,206	1,180	1,173	665	508	948	486	462	265	55	210
Sampgaon	11,468	5,688	5,780	5,615	3,244	2,371	4,345	2,100	2,245	1,508	344	1,164
Bijápúr	84,416	41,751	42,665	37,162	21,561	15,601	37,493	18,057	19,436	9,761	2,133	7,628
Bádámí	7,925	3,997	3,928	3,527	2,066	1,461	3,556	1,740	1,816	842	191	651
Bálgalkot	9,712	4,780	4,932	4,257	2,411	1,846	4,357	2,130	2,227	1,098	239	859
Do. Bilgi Petha	3,534	1,774	1,760	1,496	883	613	1,629	805	824	409	86	323
Bágevádi	10,731	5,084	5,647	4,732	2,714	2,018	4,606	2,097	2,509	1,393	273	1,120
Bijápúr	15,644	7,758	7,886	7,122	4,070	3,052	6,838	3,332	3,506	1,684	356	1,328
Hungund	7,611	3,753	3,853	3,373	1,888	1,485	3,332	1,645	1,687	906	225	681
Indi	8,113	4,112	4,001	3,587	2,157	1,430	3,531	1,730	1,801	995	225	770
Muddebihál	8,774	4,183	4,591	3,823	2,193	1,625	3,957	1,767	2,190	994	218	776
Sindgi	12,372	6,305	6,067	5,245	3,174	2,071	5,687	2,811	2,876	1,440	320	1,129
Dhárwár	141,523	71,448	70,080	66,811	39,919	28,392	56,384	27,640	28,744	16,333	3,889	12,444
Bankápur	14,512	7,332	7,180	7,284	4,219	3,065	5,576	2,710	2,968	1,651	403	1,249
Dhárwár	18,001	9,003	8,996	8,696	5,052	3,644	6,980	3,420	3,560	2,325	533	1,792
Gadag	13,729	6,778	6,951	6,454	3,668	2,783	5,729	2,773	2,956	1,546	337	1,209
Do. Mundargi Petha	3,151	1,598	1,555	1,547	912	635	1,247	607	640	357	77	280
Hángal	12,307	6,269	6,038	6,543	3,891	2,652	4,309	2,062	2,247	1,455	316	1,139
Hublí	23,935	12,064	11,871	11,009	6,419	4,590	9,950	4,909	5,041	2,976	736	2,240
Kalghatgi	5,051	2,541	2,510	2,502	1,502	1,000	1,816	873	943	733	166	567
Karajgi	12,233	6,245	5,988	6,083	3,446	2,637	5,019	2,512	2,507	1,131	287	841
Kod	10,154	5,267	4,887	5,379	3,169	2,210	3,829	1,869	1,960	946	229	717
Navalgund	6,394	3,177	3,217	2,876	1,642	1,214	2,645	1,319	1,326	693	216	677
Do. Nargund Petha	2,540	1,273	1,267	1,121	649	472	1,112	522	590	307	102	305
Rácebennur	10,201	5,214	4,987	5,121	2,883	2,238	4,070	2,073	1,997	1,010	259	752
Ron	9,320	4,687	4,633	4,216	2,457	1,749	4,102	1,991	2,111	1,002	229	773
Kánara	29,302	14,659	14,643	13,964	8,335	5,629	11,914	5,747	6,167	3,424	577	2,847
Ankola	1,078	603	475	562	360	292	408	236	172	108	7	101
Honávar	3,318	1,506	1,812	1,622	938	684	1,352	545	607	344	23	321
Do. Bhatkal Petha	6,239	2,613	3,626	3,068	1,677	1,391	2,446	877	1,569	725	59	606
Kárwár	3,609	1,804	1,805	1,817	1,067	750	1,421	686	735	371	51	320
Kumta	2,784	1,477	1,307	1,313	774	539	1,215	665	550	256	38	218
Siddápur	1,057	600	467	507	326	181	445	251	194	105	23	82
Sirá	2,817	1,516	1,301	1,224	776	448	1,213	654	559	380	86	294
Supa or Haliyál	3,971	2,041	1,930	1,861	1,122	739	1,574	806	798	536	113	423
Do. Supa Petha	580	361	199	226	161	65	275	151	94	59	19	40
Yellápur	1,298	739	559	518	326	192	613	359	25	167	54	113
Do. Mundgod Petha	2,571	1,399	1,172	1,246	608	438	952	467	455	373	104	299

TABLE VII—continued.

SEX AND CIVIL CONDITION.

Part II.—By Districts, Talukas and Main Religions.

(Minor and Unspecified Religions.)

Districts and Talukas.	POPULATION.			UNMARRIED.			MARRIED.			WIDOWED.			
	Persons.	Males.	Females.	Persons.	Males.	Females.	Persons.	Males.	Females.	Persons.	Males.	Females.	
1	2	3	4	5	6	7	8	9	10	11	12	13	
<i>Khandesh—continued.</i>													
93	Shirpur	1,906	922	943	553	453	389	897	425	462	166	34	36
94	Sindkheda	8,029	3,531	3,266	2,927	1,674	1,253	2,916	1,419	1,506	683	147	50
95	Talavla	33	26	7	16	13	3	16	12	4	1	1	—
96	Yaval	12	9	3	6	4	2	5	4	1	1	1	—
97	Nasik	2,594	1,974	1,560	2,096	1,348	847	1,242	666	576	197	60	17
98	Chandvad	479	196	294	270	96	174	165	89	76	44	10	34
99	Dindori	7	1	6	3	—	3	2	1	1	2	—	1
100	Igatpur	1,254	657	597	668	365	303	509	267	242	77	25	43
101	Kalvan	19	9	1	6	6	—	4	3	1	—	—	—
102	Malgaon	153	64	89	82	55	27	68	36	32	13	3	30
103	Nandgaon	125	75	50	64	39	26	57	36	21	4	1	3
104	Nasik	1,436	906	530	970	665	305	413	223	190	63	18	30
105	Niphad	5	3	2	1	1	—	2	1	1	2	1	1
106	Peint	13	11	2	8	6	2	4	4	—	1	1	—
107	Satana	6	4	2	2	1	1	3	2	1	1	1	—
108	Sinnar	20	12	8	8	5	3	12	7	5	—	—	—
109	Yeola	26	17	9	13	10	3	13	7	6	—	—	—
110	Poona	17,952	10,328	7,624	11,227	7,426	3,801	4,629	2,605	2,024	2,096	297	179
111	Ehimthagi	13	7	6	4	3	1	7	4	3	2	—	1
112	Do. Elomb Petha	2,477	748	1,729	3,309	655	664	149	83	66	1,019	10	1,009
113	Haveli	13,809	8,331	4,978	8,631	5,955	2,646	3,733	2,104	1,629	945	243	70
114	Indapur	57	34	23	36	22	14	15	10	5	6	2	4
115	Junnar	29	15	14	12	7	6	13	7	6	4	1	3
116	Khed	34	28	6	6	6	—	26	21	5	2	1	1
117	Do. Ambegaon Petha	2	2	—	1	1	—	1	1	—	—	—	—
118	Mulva	1,423	778	645	792	453	339	541	293	248	90	32	30
119	Purandhar	248	201	47	265	178	27	36	21	16	7	2	4
120	Birur	360	184	176	231	116	115	108	61	47	21	7	19
121	Satara	1,790	987	803	1,102	635	467	591	316	275	97	36	3
122	Do. Malcolmpeth Petha	299	178	121	151	95	56	127	76	51	21	7	13
123	Karad	31	18	13	17	11	6	13	6	7	1	1	—
124	Khatav	4	4	—	1	1	—	3	3	—	—	—	—
125	Koregaon	57	33	24	23	15	8	20	14	12	8	4	4
126	Mán	1	1	—	—	—	—	1	1	—	—	—	—
127	Patan	4	3	1	1	1	—	3	2	1	—	—	—
128	Satara	772	462	310	540	344	196	201	105	96	31	13	13
129	Talgaon	1	1	—	—	—	—	1	1	—	—	—	—
130	Wál	291	122	169	194	74	120	78	41	37	19	7	15
131	Do. Khandála Petha	22	11	11	12	6	6	10	5	5	—	—	—
132	Wálva	303	152	151	161	88	73	126	61	65	16	3	—
133	Do. Shirála Petha	5	2	3	2	—	2	—	1	1	1	1	—

NOTE.—Talukas and Pethas which have no population under Minor Religions have been omitted from this table.

TABLE VII—*continued.*
SEX AND CIVIL CONDITION.
Part II.—By Districts, Talukas and Main Religions.
(Musalman.)

Districts and Talukas.	POPULATION.			UNMARRIED.			MARRIED.			WIDOWED.		
	Persons.	Males.	Females.	Persons.	Males.	Females.	Persons.	Males.	Females.	Persons.	Males.	Females.
1	2	3	4	5	6	7	8	9	10	11	12	13
<i>Hyderabad—continued.</i>												
Hyderabad	80,219	43,821	36,398	43,376	26,228	16,148	30,267	15,097	15,180	7,576	2,508	5,070
Kandiāro	50,692	27,480	23,212	25,768	15,993	9,775	20,436	10,030	10,406	4,488	1,457	3,031
Moro	55,889	32,739	23,150	28,411	18,687	9,724	22,056	12,295	10,361	4,822	1,757	3,066
Naushāhro	79,979	48,172	36,807	41,075	25,573	15,502	32,263	16,335	16,918	6,651	2,204	4,397
Sākrand	46,536	25,394	21,152	24,706	15,490	9,216	17,664	8,496	9,078	4,266	1,408	2,858
Do. Shāhpur Mahāl	11,670	7,168	4,502	5,981	4,060	1,921	4,773	2,756	2,017	916	352	564
Shahdādpur	55,582	31,574	24,008	29,572	19,339	10,233	20,959	10,553	10,406	5,051	1,682	3,369
Tando Alahyār... ..	60,238	32,780	27,456	32,387	17,318	15,060	22,660	12,937	9,732	5,182	2,525	2,657
Tando Bāgo	54,617	32,339	22,278	28,185	18,403	9,782	21,249	11,951	9,298	5,183	1,955	3,198
Shikārpur	797,882	430,234	367,648	377,505	227,792	149,713	354,174	180,496	173,678	66,203	21,946	44,257
Ghotki	39,423	21,203	18,220	19,182	11,972	7,210	16,515	8,043	8,472	3,726	1,198	2,538
Do. Pano A'kil Mahāl	18,420	9,981	8,439	9,102	5,054	3,441	7,702	3,794	3,908	1,616	529	1,087
Kakar	42,365	23,005	19,360	20,505	12,798	7,797	17,800	8,639	8,861	3,970	1,268	2,702
Kambar	76,870	41,188	35,682	31,915	15,881	10,034	39,415	23,452	15,963	5,540	1,855	3,685
Lāpdiārya	58,838	31,268	27,070	29,640	18,033	11,607	23,638	11,589	12,049	5,060	1,646	3,414
Lārkhāna	81,284	43,838	37,446	40,253	24,815	15,438	33,702	16,705	16,997	7,329	2,318	5,011
Mehar	51,301	27,640	23,552	24,861	15,555	9,306	21,628	10,640	10,983	4,712	1,454	3,258
Mirpur Māthelo	39,608	21,315	18,293	7,550	4,483	3,067	30,757	16,413	14,344	1,301	419	882
Nasirabad	49,289	26,879	22,401	24,325	15,281	9,041	20,689	10,194	10,495	4,266	1,404	2,862
Naushāhro Abro	56,589	30,087	26,502	28,449	17,051	11,398	23,247	11,451	11,795	4,893	1,585	3,308
Rato-dero	59,355	31,846	27,509	30,024	18,240	11,784	21,693	12,122	12,481	4,728	1,484	3,244
Rohri	63,227	33,955	29,272	31,531	19,511	12,070	25,668	12,544	13,124	5,978	1,900	4,078
Shikārpur	68,916	37,321	31,595	34,521	21,266	13,255	28,753	14,274	14,479	5,642	1,781	3,861
Sukkur	58,269	31,355	26,914	26,952	15,831	11,121	26,622	13,520	13,102	4,695	2,004	2,691
Ubauro	34,737	19,344	15,593	18,555	11,417	7,138	13,435	6,816	6,619	2,747	1,111	1,636
Thar and Pārkar	211,309	117,514	93,795	114,891	72,369	42,522	75,983	38,802	37,181	20,425	6,343	14,092
Chāhira... ..	16,328	8,906	7,422	9,707	5,443	4,224	4,350	2,824	1,526	2,271	699	1,672
Dipla	10,897	5,958	4,939	6,177	3,821	2,356	3,667	1,807	1,860	1,053	330	723
Khipra	48,981	27,333	21,648	26,916	17,423	9,488	17,673	8,616	9,057	4,332	1,289	3,103
Mirpur Khās	23,996	13,420	10,576	12,265	7,760	4,505	9,549	4,903	4,536	2,182	697	1,485
Mithi	12,328	6,543	5,785	7,112	4,355	2,757	3,778	1,750	2,023	1,438	438	1,000
Nagar	8,599	4,571	4,028	4,879	2,984	1,895	2,807	1,329	1,478	913	258	655
Samāro	27,112	15,340	11,766	14,085	9,041	5,044	10,046	5,470	5,176	2,381	635	1,546
Sānghar... ..	88,922	21,982	16,940	20,456	13,014	7,442	15,147	7,801	7,346	3,319	1,167	2,152
Umarkot	24,146	13,455	10,691	13,294	8,483	4,811	8,366	4,242	4,124	2,153	730	1,756
Upper Sind Frontier	209,192	116,367	92,825	105,910	65,584	40,326	90,134	46,315	43,819	13,148	4,468	8,680
Jacobabad	56,600	31,611	25,079	28,500	17,150	11,350	24,896	13,020	11,776	3,304	1,431	1,851
Kāshmor	35,177	19,719	15,458	16,936	10,464	6,472	15,930	8,418	7,512	2,311	837	1,474
Kandhkot	44,379	25,194	19,185	23,129	14,871	8,258	15,669	9,558	9,111	3,591	705	1,816
Shahdādpur	29,369	16,114	13,255	14,994	9,344	5,680	12,214	6,135	6,079	2,161	635	1,526
Thul	43,577	23,729	19,848	22,351	13,755	8,596	15,515	9,174	9,341	5,711	800	1,911

TABLE VII.

SEX AND CIVIL CONDITION.

PART II.—BY DISTRICTS, TALUKAS AND MAIN RELIGIONS,

D.—MINOR AND UNSPECIFIED RELIGIONS.

TABLE VIII.
EDUCATION.
PART I.—BY DISTRICTS AND TALUKAS

TABLE VII—*continued.*

SEX AND CIVIL CONDITION.

Part II.—By Districts, Talukas and Main Religions.

(Minor and Unspecified Religions.)

Districts and Talukas.	POPULATION.			UNMARRIED.			MARRIED.			WIDOWED.		
	Persons.	Males.	Females.	Persons.	Males.	Females.	Persons.	Males.	Females.	Persons.	Males.	Female
1	2	3	4	5	6	7	8	9	10	11	12	13
<i>Khândesh—continued.</i>												
83 Shirpur	1,905	922	983	852	463	389	897	425	462	106	34	
84 Sindkheda	6,526	3,231	3,295	2,927	1,074	1,253	2,916	1,410	1,506	683	147	
85 Taloda	33	26	7	16	13	3	16	12	4	1	1	
86 Yával	12	9	3	6	4	2	5	4	1	1	1	
87 Násik	3,534	1,974	1,560	2,095	1,248	847	1,242	666	576	197	60	
88 Chandvad	479	195	284	270	96	174	165	89	76	44	10	
89 Dindori	7	1	6	3	...	3	2	1	1	2	...	
90 Igatpuri	1,254	657	597	668	365	303	509	267	242	77	20	
91 Kalvan	10	9	1	6	6	...	4	3	1	
92 Málgaon	153	84	69	82	55	27	68	26	32	13	...	
93 Nándgaon	125	75	50	64	38	26	57	36	21	4	...	
94 Nálk	1,436	906	530	970	605	365	413	223	190	63	10	
95 Niphád... ..	5	3	2	1	1	...	2	1	1	2	...	
96 Peint	13	11	2	8	6	2	4	4	...	1	...	
97 Satána	6	4	2	2	1	1	3	2	1	1	...	
98 Sinnar	20	12	8	8	5	3	12	7	5	
99 Yeola	26	17	9	13	10	3	13	7	6	
100 Poona... ..	17,952	10,328	7,624	11,227	7,426	3,801	4,629	2,605	2,024	2,096	297	
101 Bhímtháí	13	7	6	4	3	1	7	4	3	2	...	
102 Do. Chond Petha	2,477	748	1,729	1,309	655	654	140	83	66	1,010	10	
103 Haveli	13,809	8,351	4,978	8,681	5,985	2,640	3,733	2,104	1,629	945	243	
104 Indápur	57	34	23	36	22	14	15	10	5	6	2	
105 Junnar	29	15	14	12	7	5	13	7	6	4	1	
106 Khed	34	28	6	6	6	...	26	21	5	2	1	
107 Do. Ambegaon Petha	2	2	...	1	1	...	1	1	
108 Málval	1,423	778	645	792	453	339	541	293	248	90	32	
109 Furandhar	248	201	47	205	178	27	36	21	15	7	2	
110 Sirur	360	184	176	231	116	115	108	61	47	21	7	
111 Sátára	1,790	987	803	1,102	635	467	591	316	275	97	36	
112 Do. Malcolmpeth Petha	299	178	121	151	95	56	127	76	51	21	7	
113 Karád	31	18	13	17	11	6	13	6	7	1	1	
114 Khatáv	4	4	...	1	1	...	3	3	
115 Koregaon	57	33	24	23	15	8	26	14	12	8	4	
116 Mán	1	1	1	1	
117 Pátan	4	3	1	1	1	...	3	2	1	
118 Sátára	772	462	310	540	344	196	201	106	96	31	13	
119 Tásgaon... ..	1	1	1	1	
120 Wái	291	122	169	194	74	120	78	41	37	19	7	
121 Do. Khandála Petha	22	11	11	12	6	6	10	5	5	
122 Wálva	303	152	151	161	88	73	126	61	65	16	3	
123 Do. Shirála Petha... ..	5	2	3	2	...	2	1	1	1	1	1	

Note.—Talukas and Pethas which have no population under Minor Religions have been omitted from this table.

TABLE VII—continued.

SEX AND CIVIL CONDITION.

Part II.—By Districts, Talukas and Main Religions.

(Minor and Unspecified Religions.)

Districts and Talukas.	POPULATION.			UNMARRIED.			MARRIED.			WIDOWED.		
	Persons.	Males.	Females.	Persons.	Males.	Females.	Persons.	Males.	Females.	Persons.	Males.	Females.
1	2	3	4	5	6	7	8	9	10	11	12	13
Sholapur	2,323	1,345	1,078	1,421	810	611	761	405	356	141	30	111
Bārsi	84	82	33	35	21	14	43	28	15	6	3	3
Karmāla	10	7	3	4	3	1	5	4	1	1	...	1
Mādha	137	69	68	86	27	29	72	40	32	9	2	7
Māsisras	10	9	1	6	6	...	4	3	1
Pandharpur	16	11	5	10	7	3	6	4	2
Sāngola	7	6	1	2	2	...	5	4	1
Sholapur	2,059	1,091	968	1,308	744	564	626	322	304	125	25	100
SOUTHERN DIVISION..												
Belgaum	7,191	4,144	3,047	4,027	2,735	1,292	2,965	1,254	1,111	799	155	644
Athni	15	10	5	8	5	3	6	4	2	1	1	...
Belgaum	3,880	2,501	1,379	2,505	1,873	632	1,067	550	517	308	78	230
Do. Chandgad Petha...	463	225	237	245	146	99	154	71	83	63	8	55
Chikodi	7	3	4	4	1	3	3	2	1
Do. Hukeri Petha	50	29	21	23	15	8	25	13	12	2	1	1
Gokāk	49	31	18	17	11	6	31	20	11	1	...	1
Khānāpur	2,641	1,302	1,339	1,183	680	523	1,048	577	471	410	65	345
Paragad	6	3	3	3	1	1	3	2	1	1	...	1
Do. Murgod Mahāl	3	2	1	2	2	...	1	...	1
Sampgaon	78	38	40	38	21	17	27	15	12	13	2	11
Bijāpur	930	448	482	528	263	265	227	168	159	75	17	58
Bādāmi	755	332	423	444	200	244	248	120	128	63	12	51
Bāgalkot	15	11	4	6	6	...	7	3	4	2	2	...
Do. Bilgi Petha	2	2	...	1	1	...	1	1
Bāgevādi	42	30	12	23	18	5	14	10	4	5	2	3
Bijāpur	107	66	41	50	34	16	53	21	21	5	1	4
Indi	4	3	1	1	1	...	3	2	1
Muddebihāl	5	4	1	3	3	...	2	1	1
Dhārwār	5,003	2,722	2,281	2,657	1,586	1,071	1,994	1,027	907	412	109	303
Bankāpur	1	1	1	1
Dhārwār	1,188	636	552	655	379	276	415	227	188	118	30	68
Gadag	1,103	603	500	608	372	236	404	209	195	91	22	69
Hāngal	19	13	6	7	6	1	12	7	5
Hubli	2,143	1,177	966	1,129	674	455	880	467	413	134	36	98
Kalghatgi	499	258	241	238	140	98	199	101	98	63	17	45
Karajgi	13	8	5	6	4	2	5	3	2	2	1	1
Kod	21	12	9	10	8	2	8	3	5	3	1	2
Navalgund	5	5	5	5
Do. Nargund Petha	3	1	2	1	...	1	2	1	1
Rānebennur	5	5	...	2	2	...	1	1	...	2	2	...
Ron	3	3	...	1	1	...	2	2

TABLE VII—continued.

SEX AND CIVIL CONDITION.

Part II.—By Districts, Tálukas and Main Religions.

(Minor and Unspecified Religions.)

	Districts and Tálukas.	POPULATION.			UNMARRIED.			MARRIED.			WIDOWED.		
		Persons.	Males.	Females.	Persons.	Males.	Females.	Persons.	Males.	Females.	Persons.	Males.	Fem.
	1	2	3	4	5	6	7	8	9	10	11	12	
164	Kánara	16,226	8,396	7,830	8,248	4,838	3,410	6,224	3,224	3,000	1,694	274	
165	Ankola	384	230	154	185	125	60	160	94	66	39	11	
166	Honávar	4,543	2,248	2,295	2,501	1,409	1,094	1,646	797	849	394	43	
167	Do. Bhatkal Petha	635	345	290	326	213	113	241	124	117	68	8	
168	Kárvár	4,285	1,985	2,300	2,353	1,281	1,072	1,452	662	790	430	52	
169	Kumta... ..	1,675	880	795	910	551	359	584	302	232	181	27	
170	Siddápur	285	193	92	103	66	37	167	126	41	15	1	
171	Sirsi	651	478	373	392	245	147	362	215	147	97	18	
172	Supa or Haliyál	1,315	664	651	531	365	166	678	264	339	181	35	
173	Do. Supa Petha	1,058	663	395	451	294	157	495	330	165	112	39	
174	Yellápur	1,165	692	473	432	281	201	557	360	197	126	41	
175	Do. Mundgod Petha	80	18	12	12	8	4	17	10	7	1	...	
176	Kolába	3,860	2,008	1,852	1,848	1,074	774	1,592	805	787	420	129	
177	Alibág	1,010	468	522	466	278	207	420	191	229	105	19	
178	Karjat	287	175	112	142	93	49	118	73	45	27	9	
179	Do. Khálsapur Petha	35	17	18	16	8	8	13	7	6	6	2	
180	Mahád	117	71	46	17	9	8	71	53	18	29	9	
181	Mángaon	77	36	41	28	18	10	41	17	24	8	1	
182	Panvel	497	245	252	262	139	113	187	91	96	58	15	
183	Do. Uran Petha	608	345	263	275	169	106	253	138	115	69	38	
184	Pen	467	244	243	242	130	112	207	99	108	38	15	
185	Do. Nágothna Petha	110	53	57	55	25	30	48	26	22	7	2	
186	Roha	633	334	298	336	205	131	234	110	124	62	19	
187	Ratnágiri	5,029	2,535	2,444	2,548	1,477	1,071	2,063	1,051	1,012	418	57	
188	Chiplón... ..	1	1	1	1	
189	Do. Guhágar Petha	9	9	...	3	3	...	6	6	
190	Dápoli	243	117	126	147	79	68	69	36	33	27	2	
191	Do. Mandangad Petha... ..	14	14	...	2	2	...	11	11	...	1	1	
192	Devgad	1,124	576	546	619	359	260	414	204	210	91	12	
193	Khed	1	1	...	1	1	
194	Málvan	1,574	772	802	692	390	302	741	370	371	141	12	
195	Rájápur... ..	41	28	13	23	15	8	18	13	5	
196	Ratnágiri	242	151	91	144	83	56	86	58	28	13	1	
197	Sangameshvar... ..	4	3	1	4	3	1	
198	Vengurla	1,776	913	863	917	540	377	713	346	364	146	2	
	SIND.												
199	Karáchi	3,938	5,753	3,235	5,441	3,711	1,730	3,052	1,877	1,175	495	105	
200	Dádu	70	39	32	35	17	18	31	19	12	4	2	
201	Ghorábári	5	5	...	1	1	...	4	4	
202	Johi	77	37	40	29	16	13	41	20	21	7	1	
203	Karáchi... ..	3,367	5,395	2,972	5,142	3,537	1,605	2,762	1,708	1,056	463	152	
204	Kohistán	1	1	...	1	1	
205	Kotri	337	180	157	181	102	79	143	72	71	13	6	
206	Mirpur Batoro... ..	23	17	6	9	6	3	13	10	2	2	1	

TABLE VIII—continued.

EDUCATION.

Part I.—By Districts and Talukas.

LITERATE IN												English.			
Gujarāṭī.			Kānarese.			Hindustānī.			Other Languages.			Persons.	Males.	Females.	
Persons.	Males.	Females.	Persons.	Males.	Females.	Persons.	Males.	Females.	Persons.	Males.	Females.	Persons.	Males.	Females.	
14	15	16	17	18	19	20	21	22	23	24	25	26	27	28	
1,348	1,050	298	20	20	...	73	73	192	190	2	45
520	451	69	35	31	4	103	101	2	293	233	15	418	375	43	46
535	720	115	1	1	...	37	34	3	101	86	15	319	319	47
298	292	6	1	1	...	39	39	...	41	40	1	79	78	1	48
3,717	2,828	889	15	10	5	153	151	7	1,158	845	313	7,563	6,311	1,252	49
215	206	9	1	1	...	16	16	...	90	90	142	136	6	50
18	19	1	1	...	5	5	25	25	51
187	187	54	51	3	30	30	52
798	731	67	33	32	1	920	862	58	4,649	4,592	57	3,049	2,793	256	58
102	101	1	3	3	...	42	39	3	56	56	29	29	54
54	54	...	1	1	...	54	52	2	412	411	1	51	51	55
49	49	...	3	3	...	26	26	...	120	117	3	46	45	1	56
18	18	...	3	3	...	45	44	1	307	303	4	94	94	57
336	323	63	12	11	1	439	399	40	898	875	23	2,115	1,884	231	58
10	10	...	1	1	...	40	39	1	544	541	3	90	84	6	59
53	53	...	1	1	...	35	34	1	371	370	1	65	62	3	60
37	34	3	5	5	...	66	66	...	621	609	12	200	190	10	61
62	62	24	22	2	419	414	5	183	181	2	62
13	13	...	2	2	...	88	80	8	637	635	2	75	74	1	63
21	21	...	2	2	...	61	61	...	264	261	3	101	99	2	64
4,656	4,486	170	72	68	4	3,161	3,012	149	3,956	3,874	82	3,379	3,165	214	65
172	167	5	1	1	...	62	62	...	146	144	2	103	103	66
161	159	2	1	1	...	53	53	...	59	59	30	30	67
303	249	54	7	7	...	332	325	7	527	513	14	956	784	172	68
11	11	40	33	2	73	78	29	29	69
114	113	1	5	5	...	110	109	1	273	271	2	102	101	1	70
267	258	2	111	110	1	144	144	54	54	71
283	250	33	30	26	4	233	255	23	713	703	10	796	779	17	72
167	167	...	7	7	...	308	305	3	120	116	4	176	170	6	73
309	300	9	8	8	...	352	334	18	315	310	5	207	199	8	74
46	45	157	151	3	323	321	2	33	38	75
779	764	15	207	177	30	219	191	23	137	131	6	76
154	148	6	21	19	2	11	11	17	17	77
215	206	9	1	1	...	198	194	14	190	186	4	69	69	78
55	53	2	97	93	4	94	94	126	126	79
90	87	3	2	2	...	57	56	1	57	56	1	39	33	1	80
117	112	5	1	1	...	160	159	1	53	53	143	141	2	81
591	534	7	140	126	14	143	137	6	28	23	82
279	26	3	3	3	...	67	64	3	186	184	2	56	56	83
222	214	8	113	126	7	151	131	64	64	84
270	247	3	2	2	...	30	30	...	39	39	54	53	1	85
79	76	3	4	4	...	243	233	10	65	83	2	135	135	86
1,256	1,109	156	38	34	4	1,549	1,486	63	2,998	2,926	72	3,235	2,767	468	87
79	70	9	1	1	...	154	140	5	160	155	5	313	272	41	88
23	23	2	34	32	2	214	212	2	34	33	1	89
205	151	54	3	2	1	65	63	2	293	276	22	621	398	223	90

TABLE VIII—continued.

EDUCATION.

Part I.—By Districts and Talukas.

LITERATE IN												English.		
Gujarati.			Kánarése.			Hindustáni.			Other Languages.			Persons.	Males.	Females.
No.	Males.	Females.	Persons.	Males.	Females.	Persons.	Males.	Females.	Persons.	Males.	Females.	Persons.	Males.	Females.
15	16	17	18	19	20	21	22	23	24	25	26	27	28	
28	28	...	4	3	1	18	18	...	43	43	53	53	1 91
128	122	6	2	2	...	374	365	9	391	388	3	184	178	8 92
31	22	9	49	48	1	109	107	2	129	119	10 93
365	300	65	13	12	1	396	371	25	587	577	10	1,467	1,278	179 94
89	83	1	1	1	...	108	107	1	450	446	4	117	117 95
15	14	1	2	2	...	21	19	2	19	19	27	27 96
49	49	...	1	1	...	55	53	2	95	94	1	63	62	1 97
78	76	2	3	3	...	49	48	1	310	309	1	91	90	1 98
161	154	7	8	7	1	226	213	13	322	300	22	146	143	3 99
1,369	3,603	766	254	239	15	972	823	149	6,092	5,627	465	15,714	13,237	2,477 100
162	157	5	3	3	...	7	7	...	195	192	3	100	100 101
47	128	19	8	7	1	24	20	4	174	168	6	401	335	66 102
2,911	2,284	627	230	218	12	807	696	141	3,852	3,432	300	13,363	11,218	2,145 103
22	22	2	2	13	13 104
144	139	5	1	1	...	2	2	...	85	83	2	142	141	1 105
157	153	4	1	1	...	9	9	...	288	282	6	232	230	2 106
174	170	4	2	1	1	16	16	...	240	238	2	141	138	3 107
49	49	...	1	1	...	4	4	...	98	94	4	24	24 108
359	265	94	35	34	1	454	431	23	829	606	223 109
74	71	3	6	5	1	9	9	...	101	96	5	344	320	24 110
170	165	5	2	2	...	59	58	3	603	579	24	125	112	13 111
1,140	1,037	103	131	125	6	257	241	16	1,228	1,187	41	3,052	2,793	259 112
7	7	...	1	1	...	2	2	...	10	10	35	35 113
128	71	57	2	2	...	16	13	3	87	75	12	161	118	45 114
147	143	4	19	19	...	68	62	6	84	84	224	223	1 115
114	111	3	5	5	63	62	1	62	62 116
96	95	1	9	8	1	11	9	2	41	40	1	94	94 117
115	113	2	8	8	...	55	53	2	85	82	3	157	150	7 118
35	35	...	6	5	1	13	12	1	51	51 119
15	15	...	2	2	...	3	3	...	45	44	1	65	64	1 120
114	94	20	15	14	1	98	26	...	377	366	11	1,239	1,161	78 121
60	58	2	32	30	2	39	37	2	111	109	2	112	112 122
91	85	6	6	5	1	11	11	...	53	55	3	597	478	119 123
50	46	4	2	2	...	16	16	55	50	5 124
109	107	2	26	26	...	24	23	1	218	213	5	176	174	2 125
59	57	2	20	19	1	24	23	1 126
1,054	940	114	291	286	5	767	719	48	1,199	1,146	53	2,314	2,115	199 127
128	119	9	9	9	...	110	106	4	179	174	5	243	232	11 128
159	153	1	49	48	1	260	259	1	113	113 129
178	167	11	16	16	...	41	40	1	70	68	2	139	135	4 130
89	89	...	6	6	...	20	20	...	32	32	56	55	1 131
47	46	1	19	19	...	56	56	...	34	34	210	210 132
4	4	...	4	4	...	28	24	4	8	8	92	92 133
449	357	92	237	232	5	463	425	38	616	571	45	1,461	1,278	182 134

TABLE VIII.

EDUCATION.

Part I.—By Districts and Talukas.

Districts and Talukas.		POPULATION.									Maráthi.		
		Total.			Illiterate.			Literate.					
		Persons.	Males.	Females.	Persons.	Males.	Females.	Persons.	Males.	Females.	Persons.	Males.	Females.
1	2	3	4	5	6	7	8	9	10	11	12	13	
NORTHERN DIVISION.													
1	Ahmedabad	796,967	408,059	387,908	705,223	334,174	371,048	90,745	83,885	6,860	577	514	
2	Daakroi	314,719	164,127	150,592	267,347	131,237	146,110	47,372	42,890	4,482	409	436	
3	Dhandhuka	98,685	50,808	48,877	86,356	38,911	47,445	12,329	11,297	1,032	8	8	
4	Do. Gogha Petha	29,874	14,880	14,994	27,681	12,844	14,787	2,243	2,036	207			
5	Dholka	89,730	45,765	44,015	82,428	38,799	43,629	7,362	6,966	396	20	20	
6	Parántij	62,158	31,438	30,720	58,158	27,537	30,621	4,000	3,901	99	1	1	
7	Do. Modása Petha	24,595	12,298	12,197	22,800	10,444	12,156	1,995	1,954	41	9	9	
8	Sánand	63,063	31,665	31,398	58,388	27,278	31,106	4,670	4,367	303	11	10	
9	Virangám	118,108	57,478	55,625	102,319	47,124	55,195	10,784	10,354	430	29	28	
10	Broach	291,763	148,528	143,235	247,015	106,245	140,770	44,748	42,183	2,565	217	203	
11	A'mod	31,911	16,202	15,709	26,953	11,432	15,521	4,958	4,770	188	5	5	
12	Ankleshvar	39,136	19,829	19,307	34,018	14,991	19,027	5,118	4,838	280	39	39	
13	Do. Hánsot Petha... ..	21,995	10,951	11,044	18,383	7,540	10,843	3,612	3,411	201	1	1	
14	Broach	110,189	56,474	53,715	90,295	38,180	52,115	19,394	18,294	1,099	126	115	
15	Jambusar	61,846	31,731	30,112	54,247	24,328	29,919	7,599	7,406	193	24	21	
16	Vágra	26,686	13,338	13,348	23,119	9,874	13,245	3,667	3,464	103	22	22	
17	Kaira	716,332	375,647	340,685	645,630	308,332	337,298	70,703	67,315	3,387	106	87	
18	A'nand	143,305	70,681	68,344	124,969	59,541	65,428	18,336	17,420	916	10	10	
19	Borsad	137,889	72,613	69,276	125,258	60,691	64,567	12,631	12,022	609	35	28	
20	Kapedvanj	75,258	38,564	36,694	69,667	33,220	36,447	5,591	5,344	247	10	10	
21	Mátar	61,522	31,847	29,675	56,638	27,086	29,552	4,884	4,811	73	1		
22	Mehmadabad	75,926	38,693	37,333	68,919	32,239	36,680	7,007	6,454	553	16	9	
23	Nadíd	148,452	78,148	70,304	132,353	62,735	69,618	16,099	15,413	686	15	15	
24	Tháara	73,930	38,821	35,159	67,226	32,970	34,256	6,154	5,851	303	19	15	
25	Panch Maháls	261,020	132,047	128,973	246,200	118,149	128,051	14,320	13,898	422	99	91	
26	Dohad	58,867	29,069	29,798	55,791	26,388	29,403	3,096	2,701	395	7	6	
27	Do. Jhálod Petha	31,931	15,497	16,434	30,624	14,230	16,394	1,307	1,267	40	19	19	
28	Godhra	96,406	49,694	46,722	90,726	44,315	46,411	5,680	5,369	311	60	53	
29	Kálol	39,964	20,536	19,488	36,709	17,390	19,319	3,255	3,136	119	6	6	
30	Do. Hálol Petha	33,832	17,251	16,561	32,350	15,826	16,524	1,482	1,423	57	7	7	
31	Surat	637,017	317,787	319,230	551,324	239,850	311,474	85,893	77,987	7,756	474	439	
32	Baróli	56,927	28,997	27,930	49,917	22,416	27,501	7,010	6,581	429	12	12	
33	Do. Válod Petha	23,751	11,968	11,763	21,920	10,232	11,688	1,831	1,706	125	14	11	
34	Bulsár	83,476	41,259	42,217	75,668	31,093	41,600	7,808	7,191	617	30	29	
35	Chikhli	59,662	29,767	29,895	54,781	25,157	29,624	4,911	4,600	311	6	6	
36	Chorás	169,100	86,007	83,093	133,979	55,457	78,522	35,121	30,550	4,571	242	219	
37	Jakálpur	81,162	39,050	42,122	70,820	29,206	41,614	10,362	9,844	518	32	31	
38	Mándvi	42,450	21,167	21,288	39,682	18,696	21,086	3,768	3,571	197	19	19	
39	Olpád	56,748	29,079	29,669	48,420	19,261	29,159	10,328	9,818	510	26	29	
40	Párdi	61,691	30,483	31,208	56,137	25,407	30,730	5,554	5,076	478	63	63	
41	Tháns	811,433	422,192	389,241	768,325	363,809	394,516	42,108	38,283	4,725	22,659	20,212	2,447
42	Bassein	80,251	41,472	38,779	75,998	37,881	38,612	4,258	4,091	167	3,899	3,279	620
43	Bhiwandi	77,440	39,588	37,852	74,588	36,608	37,780	2,522	2,780	72	2,771	2,710	61
44	Dáhnau	65,756	34,079	31,679	63,063	31,691	31,507	2,690	2,518	172	1,650	1,583	67

TABLE VIII—continued.

EDUCATION.

Part I.—By Districts and Tálukas.

LITERATE IN												English.			
Gujaráti.			Kánarese.			Hindustáni.			Other Languages.			Persons.	Males.	Females.	
Persons.	Males.	Females.	Persons.	Males.	Females.	Persons.	Males.	Females.	Persons.	Males.	Females.				
14	15	16	17	18	19	20	21	22	23	24	25	26	27	28	29
1,348	1,050	298	20	20	...	73	73	192	190	2	45
520	451	69	35	31	4	103	101	2	293	283	15	418	375	43	46
835	720	115	1	1	...	37	34	3	101	86	15	319	319	47
298	292	6	1	1	...	39	39	...	41	40	1	79	78	1	48
3,717	2,828	889	15	10	5	153	151	7	1,153	845	313	7,563	6,311	1,252	49
215	206	9	1	1	...	16	16	...	90	90	142	136	6	50
18	18	1	1	...	5	5	25	25	51
187	187	54	51	3	30	30	52
798	731	67	33	32	1	920	862	58	4,649	4,592	57	3,049	2,793	256	53
102	101	1	3	3	...	42	39	3	56	56	29	29	54
54	54	...	1	1	...	54	52	2	412	411	1	51	51	55
49	49	...	3	3	...	26	26	...	120	117	3	46	45	1	56
18	18	...	3	3	...	45	44	1	307	303	4	94	94	57
336	323	63	12	11	1	439	399	40	893	875	23	2,115	1,884	231	58
10	10	...	1	1	...	40	39	1	544	541	3	90	84	6	53
53	53	...	1	1	...	35	34	1	371	370	1	65	62	3	60
37	34	3	5	5	...	66	66	...	621	609	12	200	190	10	61
52	52	24	22	2	419	414	5	183	181	2	62
13	13	...	2	2	...	88	80	8	637	635	2	75	74	1	63
21	21	...	2	2	...	61	61	...	264	261	3	101	99	2	64
4,656	4,486	170	72	68	4	3,161	3,012	149	3,956	3,874	82	3,379	3,165	214	65
172	167	5	1	1	...	52	52	...	146	144	2	103	103	66
161	159	2	1	1	...	53	53	...	59	59	30	30	67
303	249	54	7	7	...	332	315	7	527	513	14	956	784	172	63
11	11	40	33	2	78	78	29	29	69
114	113	1	5	5	...	110	109	1	273	271	2	102	101	1	70
261	258	2	111	110	1	144	144	54	54	71
283	260	33	30	26	4	233	255	23	713	703	10	796	779	17	72
167	167	...	7	7	...	308	305	3	120	116	4	176	170	6	73
309	300	9	8	8	...	352	334	18	815	810	5	207	199	8	74
45	45	157	154	3	323	321	2	33	38	75
779	764	15	207	177	30	219	191	23	137	131	6	76
154	148	6	21	19	2	11	11	17	17	77
215	206	9	1	1	...	198	194	14	190	186	4	59	59	78
55	53	2	97	93	4	94	94	126	126	79
90	87	3	2	2	...	57	56	1	57	56	1	39	33	1	80
117	112	5	1	1	...	100	100	1	53	53	143	141	2	81
591	534	7	140	126	14	143	137	6	28	23	82
279	216	3	3	3	...	67	61	3	186	184	2	56	56	83
222	214	8	113	116	7	131	131	64	64	84
210	247	3	2	2	...	30	30	...	39	39	54	53	1	85
79	76	3	4	4	...	243	233	10	85	83	2	135	135	86
1,256	1,100	156	38	34	4	1,549	1,486	63	2,998	2,926	72	3,235	2,767	468	87
79	70	9	1	1	...	154	149	5	160	155	5	313	272	41	88
23	28	2	34	32	2	214	212	2	34	33	1	89
305	151	54	3	2	1	65	63	2	293	276	22	621	338	223	90

TABLE VIII—continued.

EDUCATION.

Part I.—By Districts and Talukas.

Districts and Talukas.	POPULATION.									Maráthi.		
	Total.			Illiterate.			Literate.					
	Persons.	Males.	Females.	Persons.	Males.	Females.	Persons.	Males.	Females.	Persons.	Males.	Fem.
1	2	3	4	5	6	7	8	9	10	11	12	
<i>Ngelik—continued.</i>												
91	Kalvan	53,616	27,286	26,330	51,931	25,618	26,313	1,685	1,668	17	1,627	1,611
92	Másgaon	96,707	49,335	47,372	93,294	45,993	47,301	3,413	3,342	71	2,813	2,760
93	Nándgaon	37,691	19,137	18,554	36,234	17,738	18,466	1,457	1,399	58	1,303	1,263
94	Násik	96,872	49,662	47,210	89,508	42,820	46,688	7,364	6,842	522	5,905	5,607
95	Niphád	92,791	46,051	46,740	88,465	41,836	46,629	4,326	4,215	111	3,903	3,798
96	Peint	53,392	27,493	25,899	52,884	26,996	25,888	508	497	11	488	479
97	Satána	64,645	32,336	32,309	62,009	29,735	32,274	2,636	2,601	35	2,469	2,466
98	Sinnar	75,375	38,031	37,344	72,358	35,076	37,282	3,017	2,955	62	2,805	2,746
99	Yeola	56,584	28,367	28,227	52,832	24,734	28,098	3,752	3,623	129	3,374	3,276
100	Poona	995,330	502,685	492,645	929,524	444,259	485,265	65,806	58,426	7,380	52,030	47,370
101	Bhimthadi	80,814	40,437	40,377	77,733	37,436	40,297	3,081	3,001	80	2,940	2,865
102	Do. Dhond Petha	42,754	20,644	22,110	39,230	18,623	20,607	3,524	2,021	1,503	3,202	1,766
103	Haveli	299,983	155,915	144,073	264,303	125,099	139,204	35,685	30,816	4,869	25,029	22,420
104	Do. Mulahi Petha	26,967	13,513	13,154	26,546	13,403	13,148	421	410	11	409	398
105	Indápur	66,895	33,118	33,777	64,765	31,040	33,725	2,130	2,078	52	2,048	2,002
106	Junnar	117,753	58,536	59,217	112,733	53,589	59,144	5,020	4,947	73	4,777	4,708
107	Khed	113,449	56,814	56,635	108,728	52,218	56,505	4,726	4,596	130	4,455	4,331
108	Do. Ambegaon Petha	42,826	21,473	21,353	41,454	20,119	21,335	1,372	1,354	18	1,295	1,281
109	Mával	65,176	33,580	31,596	61,830	30,628	31,202	3,346	2,952	394	2,165	2,031
110	Purandhar	72,716	35,549	37,167	69,375	32,305	37,070	3,341	3,244	97	3,111	3,036
111	Sirur	65,992	32,306	33,186	62,832	29,799	33,033	3,160	3,007	153	2,658	2,532
112	Sátára	1,146,559	569,083	577,476	1,099,764	523,762	576,002	46,795	45,321	1,474	45,066	43,917
113	Jávli	62,852	25,566	27,296	51,569	24,598	27,271	983	968	15	976	961
114	Do. Malcolmpeth Petha	12,735	6,496	6,239	11,889	5,743	6,141	846	743	93	615	598
115	Karád	134,947	67,561	67,386	129,856	62,606	67,250	5,091	4,955	136	4,939	4,813
116	Khánápur	86,049	43,217	42,882	83,012	40,230	42,782	3,037	2,987	50	2,954	2,908
117	Khatáv	96,416	47,656	48,790	92,846	44,163	48,684	3,570	3,494	76	3,528	3,453
118	Korogaon	83,375	40,259	43,116	79,312	36,293	43,019	4,063	3,966	97	3,939	3,861
119	Mán	64,889	32,362	32,527	62,809	30,329	32,480	2,080	2,033	47	2,064	2,019
120	Pátan	104,167	51,806	52,561	101,999	49,502	52,497	2,188	2,104	84	2,149	2,087
121	Sátára	128,391	62,695	65,696	121,828	56,413	65,415	6,563	6,282	281	6,111	5,915
122	Tásgaon	92,412	46,061	45,751	87,613	42,012	45,601	4,799	4,649	150	4,663	4,517
123	Wái	71,645	34,485	37,210	67,328	30,361	36,967	4,317	4,074	243	4,089	3,965
124	Do. Khandála Petha	22,732	10,923	11,809	21,938	10,138	11,800	794	785	9	769	766
125	Wálva	143,030	72,852	70,178	136,029	66,029	70,000	7,001	6,823	178	6,840	6,672
126	Do. Shirála Petha	52,919	26,794	26,125	51,436	25,341	26,095	1,483	1,483	30	1,430	1,402
127	Sholápur	720,977	362,777	358,200	687,690	330,800	356,890	33,287	31,977	1,310	30,931	29,971
128	Bánsi	139,495	69,758	69,677	132,501	63,004	69,497	6,934	6,754	180	6,676	6,521
129	Karmála	67,558	33,811	33,747	64,665	30,965	33,700	2,893	2,846	47	2,647	2,603
130	Mádha	82,964	41,715	41,269	79,426	38,274	41,152	3,558	3,441	117	3,433	3,327
131	Málsiras	62,533	26,030	26,503	59,903	24,428	26,475	1,630	1,602	28	1,554	1,526
132	Pandharpur	91,900				42,301	44,810	4,817	4,692	125	4,769	4,644
133	Sángola						41,263	2,013	1,992	21	1,985	1,968
134	Sholápur							11,449	10,650	792	9,867	9,382

TABLE VIII—continued.

EDUCATION.

Part I.—By Districts and Talukas.

LITERATE IN											English.			
ajaráti.		Kánarese.			Hindustáni.			Other Languages.			Persons.	Males.	Females.	
Males.	Females.	Persons.	Males.	Females.	Persons.	Males.	Females.	Persons.	Males.	Females.				
15	16	17	18	19	20	21	22	23	24	25	26	27	28	
28	...	4	3	1	18	18	...	43	43	53	53	1	91
122	6	2	2	...	374	365	9	391	388	3	184	176	8	92
22	9	49	48	1	109	107	2	129	119	10	93
300	65	13	12	1	396	371	25	587	577	10	1,457	1,278	179	94
88	1	1	1	...	108	107	1	450	445	4	117	117	95
14	1	2	2	...	21	19	2	19	19	27	27	96
49	...	1	1	...	55	53	2	95	94	1	63	62	1	97
76	2	3	3	...	49	48	1	310	309	1	91	90	1	98
151	7	8	7	1	226	213	13	322	300	22	146	143	3	99
3,603	766	254	239	15	972	823	149	6,092	5,627	465	15,714	13,237	2,477	160
157	5	3	3	...	7	7	...	195	192	3	100	100	101
128	19	8	7	1	24	20	4	174	168	6	401	335	66	102
2,284	627	230	218	12	807	666	141	3,852	3,432	390	13,363	11,218	2,145	103
22	2	2	13	13	104
139	5	1	1	...	2	2	...	85	85	2	142	141	1	105
153	4	1	1	...	9	9	...	288	282	6	232	230	2	106
170	4	2	1	1	16	16	...	240	238	2	141	138	3	107
49	...	1	1	...	4	4	...	98	94	4	24	24	108
265	91	35	34	1	454	431	23	523	606	223	109
71	3	6	5	1	9	9	...	101	96	5	344	320	24	110
165	5	2	2	...	59	56	3	603	579	24	125	112	13	111
1,037	103	131	125	6	257	241	16	1,228	1,187	41	3,052	2,793	259	112
7	...	1	1	...	2	2	...	10	10	35	35	113
71	57	2	2	...	16	13	3	87	75	12	161	116	45	114
143	4	19	19	...	68	62	6	84	84	224	223	1	115
111	3	5	5	63	62	1	62	62	116
95	1	9	8	1	11	9	2	41	40	1	94	94	117
113	2	8	8	...	55	53	2	85	82	3	157	150	7	118
35	...	6	5	1	13	12	1	51	51	119
15	...	2	2	...	3	3	...	45	44	1	65	64	1	120
94	20	15	14	1	26	26	...	377	366	11	1,239	1,161	78	121
58	2	32	30	2	39	37	2	111	109	2	112	112	122
85	6	6	5	1	11	11	...	59	55	3	597	478	119	123
46	4	2	2	...	16	16	55	50	5	124
107	2	26	26	...	24	23	1	218	213	5	176	174	2	125
57	2	20	19	1	24	23	1	126
940	114	291	286	5	767	719	48	1,199	1,146	53	2,314	2,115	199	127
119	9	9	9	...	110	106	4	179	174	5	243	232	11	128
158	1	49	48	1	260	259	1	113	113	129
167	11	16	16	...	41	40	1	79	68	2	139	135	4	130
89	...	6	6	...	20	20	...	32	32	56	55	1	131
46	1	19	19	...	56	56	...	34	34	210	210	132
4	...	4	4	...	28	24	4	8	8	92	92	133
357	92	237	232	5	463	425	38	616	571	45	1,461	1,278	183	134

TABLE VIII—continued.

EDUCATION.

Part I.—By Districts and Talukas.

Districts and Talukas.		POPULATION.									Maráthi.		
		Total.			Illiterate.			Literate.					
		Persons.	Males.	Females.	Persons.	Males.	Females.	Persons.	Males.	Females.	Persons.	Males.	Females.
1	2	3	4	5	6	7	8	9	10	11	12	13	
<i>Nasik—continued.</i>													
91	Kalvan	53,616	27,286	26,330	51,931	25,618	26,313	1,685	1,668	17	1,627	1,611	
92	Má'egnon	96,707	49,335	47,372	93,294	45,993	47,301	3,413	3,342	71	2,813	2,760	
93	Nándgnon	37,691	19,137	18,554	36,234	17,728	18,496	1,457	1,399	58	1,303	1,263	
94	Násik	96,872	49,662	47,210	89,508	42,820	46,688	7,364	6,842	522	5,905	5,607	
95	Niphád	92,791	46,051	46,740	83,465	41,836	46,629	4,326	4,215	111	3,903	3,798	
96	Peint	53,392	27,493	25,999	52,884	26,996	25,888	508	497	11	488	479	
97	Batána	64,645	32,336	32,309	62,009	29,735	32,274	2,636	2,601	35	2,493	2,466	
98	Sinnar	75,375	38,031	37,344	72,358	35,076	37,282	3,017	2,955	62	2,805	2,746	
99	Yeola	56,584	28,367	28,227	52,832	24,734	28,098	3,752	3,613	129	3,374	3,276	
100	Poona	995,330	502,685	492,645	929,524	444,259	485,265	65,806	58,426	7,380	52,030	47,370	4
101	Bhimthadi	80,814	40,437	40,377	77,733	37,436	40,297	3,081	3,001	80	2,940	2,865	
102	Do. Dhond Petha	42,754	20,644	22,110	39,230	18,623	20,607	3,524	2,021	1,503	3,202	1,766	1
103	Haveli	299,983	155,915	144,073	264,303	125,099	139,204	35,685	30,516	4,869	25,029	22,420	2
104	Do. Mulshi Petha	26,967	13,813	13,154	26,546	13,403	13,143	421	410	11	409	398	
105	Indápur	66,595	33,118	33,777	64,765	31,040	33,725	2,130	2,078	52	2,048	2,002	
106	Junnar	117,753	58,536	59,217	112,733	53,689	60,144	5,020	4,947	73	4,771	4,708	
107	Khed	113,449	56,814	56,635	108,723	52,218	56,505	4,726	4,596	130	4,455	4,331	
108	Do. Ambegaon Petha	42,825	21,473	21,353	41,454	20,119	21,335	1,372	1,354	18	1,295	1,281	
109	Mával	65,176	33,580	31,596	61,830	30,628	31,202	3,346	2,952	394	2,165	2,031	
110	Purandhar	72,716	35,549	37,167	69,375	32,305	37,070	3,341	3,244	97	3,111	3,036	
111	Sirur	65,992	32,806	33,186	62,832	29,799	33,033	3,160	3,007	153	2,658	2,532	
112	Sátára	1,146,559	569,083	577,476	1,099,764	523,762	576,002	46,795	45,321	1,474	45,066	43,917	1
113	Jávli	52,552	25,566	27,286	51,869	24,598	27,271	983	968	15	976	961	
114	Do. Malcolmpeth Petha	12,735	6,496	6,239	11,889	5,748	6,141	846	749	98	615	598	
115	Karád	134,947	67,561	67,886	129,856	62,906	67,250	5,091	4,965	136	4,939	4,813	
116	Khánápur	86,046	43,217	42,832	83,012	40,230	42,782	3,037	2,987	50	2,954	2,908	
117	Khatáv	96,416	47,656	48,760	92,846	44,162	48,684	3,570	3,494	76	3,528	3,453	
118	Koregaon	83,375	40,259	43,116	79,312	36,298	43,019	4,063	3,966	97	3,939	3,851	
119	Mán	64,889	32,362	32,527	62,809	30,329	32,450	2,080	2,033	47	2,064	2,019	
120	Pátan	104,167	51,606	52,561	101,999	49,502	52,497	2,168	2,104	64	2,149	2,087	
121	Sátára	128,391	62,695	65,696	121,823	56,413	65,415	6,563	6,282	281	6,111	5,915	
122	Tásgaon	92,412	46,661	45,751	87,613	42,012	45,601	4,799	4,649	150	4,663	4,517	
123	Wái	71,648	34,485	37,210	67,328	30,361	36,967	4,317	4,074	243	4,089	3,965	
124	Do. Khandála Petha	22,732	10,923	11,809	21,938	10,138	11,800	794	785	9	769	756	
125	Wálva	143,030	72,852	70,178	136,029	66,029	70,000	7,001	6,823	178	6,840	6,672	
126	Do. Shirá'a Petha	52,919	26,794	26,125	51,436	25,341	26,095	1,483	1,463	30	1,430	1,402	
127	Sholápur	720,977	362,777	358,200	687,690	330,300	356,890	33,287	31,977	1,310	30,931	29,971	
128	Báruí	139,435	69,758	69,677	132,501	63,004	69,407	6,934	6,754	180	6,676	6,521	
129	Karmála	67,558	33,811	33,747	64,665	30,965	33,700	2,693	2,846	47	2,647	2,603	
130	Mádha	82,984	41,715	41,269	79,426	38,274	41,152	3,558	3,441	117	3,433	3,327	
131	Málsiras	52,833	26,030	26,503	50,903	24,423	26,475	1,630	1,602	28	1,554	1,526	
132	Pandharpur	91,928	46,993	44,935	87,111	42,301	44,810	4,817	4,692	125	4,769	4,644	
133	Sángola	82,634	41,350	41,284	80,621	39,353	41,263	2,013	1,992	21	1,955	1,968	
134	Sholápur	203,905	103,120	100,755	192,463	92,470	99,993	11,442	10,650	792	9,867	9,382	

TABLE VIII—continued.

EDUCATION.

Part I.—By Districts and Talukas.

LITERATE IN											English.			
Gujarati.		Kánarese.			Hindustáni.			Other Languages.			Persons.	Males.	Females.	
Males.	Females.	Persons.	Males.	Females.	Persons.	Males.	Females.	Persons.	Males.	Females.				
15	16	17	18	19	20	21	22	23	24	25	26	27	28	29
28	...	4	3	1	18	18	...	43	43	53	53	1	91
122	6	2	2	...	374	365	9	391	388	3	184	176	8	92
22	9	49	48	1	109	107	2	129	119	10	93
300	65	13	12	1	396	371	25	587	577	10	1,467	1,278	179	94
83	1	1	1	...	108	107	1	450	446	4	117	117	95
14	1	2	2	...	21	19	2	19	19	27	27	96
49	...	1	1	...	55	53	2	95	94	1	63	62	1	97
76	2	3	3	...	49	48	1	310	309	1	91	90	1	98
154	7	8	7	1	226	213	13	322	300	22	146	143	3	99
3,003	766	254	239	15	972	823	149	6,092	5,627	465	15,714	13,237	2,477	100
137	5	3	3	...	7	7	...	195	192	3	100	100	101
128	19	8	7	1	24	20	4	174	168	6	401	335	66	102
2,284	627	230	218	13	807	666	141	3,852	3,492	390	13,363	11,218	2,145	103
22	2	2	13	13	104
139	5	1	1	...	2	2	...	85	83	2	142	141	1	105
153	4	1	1	...	9	9	...	289	283	6	232	230	2	106
170	4	2	1	1	16	16	...	240	238	2	141	138	3	107
49	...	1	1	...	4	4	...	98	94	4	24	24	108
285	94	35	34	1	454	431	23	627	608	228	109
71	3	6	5	1	9	9	...	101	96	5	344	320	24	110
165	5	2	2	...	59	56	3	603	579	24	125	112	13	111
1,037	103	131	125	6	257	241	16	1,228	1,187	41	3,052	2,793	259	112
7	...	1	1	...	2	2	...	10	10	35	35	113
71	57	2	2	...	16	13	3	67	75	12	161	116	45	114
143	4	19	19	...	68	62	6	84	84	224	223	1	115
111	3	5	5	63	62	1	62	62	116
95	1	9	8	1	11	9	2	41	40	1	94	94	117
113	2	8	8	...	55	53	2	85	82	3	157	150	7	118
35	...	6	5	1	13	12	1	51	51	119
15	...	2	2	...	3	3	...	45	44	1	65	64	1	120
94	20	15	14	1	26	26	...	377	366	11	1,239	1,161	78	121
58	2	32	30	2	39	37	2	111	109	2	112	112	122
85	6	6	5	1	11	11	...	53	55	3	597	478	119	123
46	4	2	2	...	16	16	55	50	5	124
107	2	26	26	...	24	23	1	218	213	5	176	174	2	125
57	2	20	19	1	24	23	1	126
940	114	291	286	5	797	719	48	1,199	1,146	53	2,314	2,115	199	127
119	9	9	9	...	110	106	4	179	174	5	243	232	11	128
153	1	49	48	1	290	259	1	113	113	129
167	11	16	16	...	41	40	1	70	68	2	139	135	4	130
89	...	6	6	...	20	20	...	32	32	56	55	1	131
46	1	19	19	...	56	56	...	34	34	210	210	132
4	...	4	4	...	28	24	4	8	8	92	92	133
357	92	237	232	5	463	425	38	616	571	45	1,461	1,278	182	134

TABLE VIII—continued.

EDUCATION.

Part I.—By Districts and Tálukas.

	Districts and Tálukas.	POPULATION.									Maráthi.	
		Total.			Illiterate.			Literate.				
		Persons.	Males.	Females.	Persons.	Males.	Females.	Persons.	Males.	Females.	Persons.	Males.
1	2	3	4	5	6	7	8	9	10	11	12	
SOUTHERN DIVISION.												
135	Belgaum	993,976	502,473	491,503	943,093	453,094	489,999	50,883	49,379	1,504	28,164	27,541
136	Athni... ..	113,077	66,839	56,233	107,828	51,648	56,180	5,249	5,191	58	4,153	4,123
137	Belgaum	105,528	61,059	51,469	96,707	45,948	50,759	8,821	8,111	710	4,646	4,342
138	Do. Chandgad Petha... ..	32,034	16,923	16,111	31,016	14,945	16,071	1,018	978	40	1,003	963
139	Chikodi	186,400	95,448	90,955	176,355	85,512	90,843	10,045	9,933	112	8,143	8,046
140	Do. Hukeri Petha	118,149	60,296	57,853	112,480	54,726	57,754	5,669	5,570	99	3,783	3,727
141	Gokák	116,127	68,327	57,800	112,373	54,577	57,796	3,754	3,780	4	2,075	2,075
142	Khánápur	81,902	41,552	40,350	78,445	38,302	40,243	3,457	3,380	107	2,224	2,156
143	Parasgad	67,696	33,450	34,246	62,923	28,870	34,053	4,773	4,586	193	673	654
144	Do. Murgod Petha	40,615	20,239	20,376	38,549	18,179	20,370	2,066	2,060	6	359	359
145	Samgnaon	132,448	66,343	66,105	126,417	60,487	65,930	6,031	5,856	175	1,106	1,096
146	Bijápur	735,435	368,023	367,412	701,848	334,848	367,000	33,587	33,175	412	7,496	7,431
147	Bádámí	110,287	55,228	55,059	104,763	49,797	54,966	5,524	5,431	93	486	486
148	Bágalkot	78,709	39,315	39,454	74,286	34,915	39,370	4,484	4,430	84	937	918
149	Do. Bilgi Petha	44,687	22,394	22,323	42,962	20,656	22,306	1,725	1,708	17	340	338
150	Bágevádi	83,620	41,550	42,070	80,514	38,510	42,004	3,106	3,040	66	675	671
151	Bijápur	102,416	51,602	50,814	97,695	46,932	50,763	4,721	4,670	51	2,292	2,278
152	Hungund	63,615	41,653	41,962	77,029	35,687	41,342	5,988	5,966	20	260	260
153	Indi	75,961	38,298	37,663	73,407	35,763	37,644	2,554	2,535	19	1,427	1,421
154	Muddebihál	69,842	34,509	35,333	66,879	31,570	35,309	2,963	2,939	24	456	450
155	Sindgi	86,233	43,504	42,734	83,714	41,018	42,696	2,524	2,486	38	623	609
156	Dhárwár	1,113,298	560,947	552,351	1,038,675	488,960	549,715	74,623	71,987	2,636	6,927	6,631
157	Bankápur	90,361	45,729	44,632	84,255	39,811	44,444	6,106	5,918	188	244	238
158	Dhárwár... ..	126,797	64,152	62,645	116,923	55,028	61,895	9,874	9,124	750	1,974	1,740
159	Gadag	104,244	51,919	52,325	96,576	44,618	51,958	7,668	7,301	367	627	602
160	Do. Mundargi Petha	33,329	16,651	16,678	31,302	14,641	16,661	2,027	2,010	17	52	51
161	Hángal	77,784	39,726	38,058	74,307	36,328	37,979	3,477	3,398	79	268	258
162	Hubli	124,258	62,967	61,291	113,007	52,462	60,555	11,261	10,515	736	1,696	1,610
163	Kalghatgi	53,657	27,177	26,489	51,807	25,384	26,422	1,860	1,793	57	217	208
164	Karajgi	104,342	52,628	51,714	97,539	45,869	51,670	6,803	6,759	44	465	461
165	Kod	96,245	49,275	46,970	92,043	45,109	46,934	4,202	4,166	36	148	148
166	Navalgund	66,085	32,630	33,455	61,484	28,082	33,402	4,601	4,548	53	247	247
167	Do. Nargund Petha	28,624	14,139	14,485	26,176	11,748	14,428	2,449	2,391	57	445	433
168	Ránebennur	104,274	52,858	51,416	96,838	45,690	51,278	7,433	7,298	139	310	307
169	Ron	103,293	51,096	52,202	96,418	44,330	52,088	6,860	6,766	114	334	328
170	Kánara	454,490	236,047	218,443	416,414	200,529	215,885	38,076	35,518	2,558	9,302	8,056
171	Ankola	39,665	20,367	19,293	37,398	18,131	19,177	2,357	2,236	121	765	766
172	Honávar	62,402	31,625	31,777	67,175	25,726	31,449	5,227	4,899	328	580	595
173	Do. Bhatkal Petha	37,666	18,005	19,661	35,789	16,336	19,453	1,877	1,669	208	322	321
174	Kárwár	58,469	28,949	29,511	52,896	23,497	28,709	6,254	5,452	802	3,525	2,989
175	Kumta	66,040	32,467	33,573	58,340	25,415	32,925	7,700	7,052	648	1,541	1,302
176	Siddápur	41,342	23,773	17,569	37,914	20,349	17,565	3,428	3,424	4	193	193
177	Sirsi	53,232	30,576	22,658	46,891	24,483	22,408	6,341	6,093	248	607	629
178	Supa or Haliyal	25,122	17,916	17,296	33,624	16,459	17,165	1,493	1,457	41	564	531
179	Do. Supa Petha	21,008	11,513	9,495	20,049	10,618	9,431	959	895	64	704	665
180	Yellápur	22,814	13,029	9,785	21,224	11,518	9,706	1,590	1,511	79	329	288
181	Do. Mundgod Petha... ..	15,719	8,827	7,912	15,894	7,997	7,897	845	830	15	112	106

TABLE VIII—continued.

EDUCATION.

Part I.—By Districts and Tálukas.

LITERATE IN												English.			
Gujarati.			Kánarese.			Hindustáni.			Other Languages.			Persons.	Males.	Females.	
Persons.	Males.	Females.	Persons.	Males.	Females.	Persons.	Males.	Females.	Persons.	Males.	Females.				
14	15	16	17	18	19	20	21	22	23	24	25	26	27	28	
561	523	38	26,709	26,187	522	1,960	1,879	81	1,165	1,073	92	4,671	4,359	312	135
44	42	2	2,406	2,476	20	130	128	2	90	89	1	276	273	3	138
161	129	32	2,168	2,097	71	810	767	43	703	707	86	3,100	2,798	302	137
...	33	31	2	9	8	1	3	3	43	43	138
258	258	...	2,722	2,706	16	284	284	...	28	28	234	234	139
57	54	3	2,955	2,909	46	120	119	1	37	35	2	144	144	140
23	23	...	2,688	2,664	4	105	105	...	27	27	242	242	141
13	12	1	1,631	1,606	25	179	165	14	60	59	1	230	227	3	142
2	2	...	4,560	4,383	177	55	55	...	51	51	211	208	3	143
1	1	...	1,879	1,873	6	42	42	...	29	29	56	56	144
2	2	...	5,097	5,442	155	226	206	20	47	45	2	135	134	1	145
203	201	5	28,517	28,209	308	777	746	31	708	699	9	1,033	1,020	13	146
14	14	...	5,190	5,097	93	83	83	...	179	177	2	82	81	1	147
19	19	...	3,634	3,577	57	186	175	11	133	132	1	200	197	3	148
15	15	...	1,493	1,478	15	15	15	...	24	24	21	21	149
15	12	3	2,691	2,641	50	95	86	9	54	53	1	83	82	1	150
94	92	2	3,067	3,051	16	211	200	11	85	82	3	434	419	5	151
...	5,806	5,786	20	56	56	...	92	92	59	59	152
32	32	...	1,737	1,723	15	36	36	...	23	23	49	48	1	153
15	15	...	2,688	2,671	17	41	41	...	86	84	2	83	81	2	154
2	2	...	2,211	2,186	25	54	54	...	32	32	32	32	155
422	403	19	67,427	65,700	1,727	2,713	2,463	251	1,843	1,719	124	4,353	3,974	379	156
9	9	...	5,803	5,460	153	322	291	31	46	46	63	63	157
74	71	3	8,056	7,667	389	758	691	107	474	408	66	1,637	1,516	121	158
71	64	7	6,997	6,719	278	117	102	15	234	223	11	563	449	54	159
3	3	...	1,973	1,958	15	22	20	2	49	45	48	48	160
8	8	...	3,161	3,048	53	241	227	14	136	135	1	59	58	1	161
107	188	9	8,804	8,384	420	456	432	34	458	421	37	1,459	1,259	200	162
...	1,767	1,714	53	30	30	...	16	16	50	50	163
17	17	...	6,540	6,503	37	142	140	2	69	66	3	124	122	2	164
...	4,030	4,006	24	150	138	12	56	56	34	34	165
23	23	...	4,426	4,377	49	105	101	4	65	65	111	111	166
2	2	...	2,155	2,114	41	13	13	...	34	30	4	55	55	167
13	13	...	7,073	6,956	116	212	190	22	135	135	130	129	1	168
5	5	...	6,703	6,604	99	85	77	8	72	70	2	80	80	169
453	317	136	30,477	29,573	904	1,877	1,599	278	1,857	1,693	164	1,676	1,496	180	170
11	11	...	1,956	1,927	29	155	114	41	43	43	92	90	2	171
311	179	122	4,631	4,536	95	209	185	24	382	319	63	245	239	6	172
7	3	4	1,219	1,122	97	269	248	21	315	295	20	89	87	2	173
45	40	5	2,954	2,833	121	463	379	84	130	107	23	436	298	138	174
69	64	5	6,761	6,425	336	202	165	37	397	373	24	289	285	4	175
2	2	...	3,340	3,337	3	58	37	1	47	47	72	72	176
7	7	...	5,952	5,787	165	216	163	54	345	314	31	153	145	7	177
4	4	...	1,306	1,192	14	110	110	...	19	19	101	99	2	178
3	3	...	337	331	6	64	68	6	33	33	125	107	18	179
4	4	...	1,336	1,309	27	100	90	10	143	140	3	39	38	1	180
...	785	774	11	51	51	...	3	3	36	36	181

TABLE VIII—continued.

EDUCATION.

Part I.—By Districts and Tálukas.

Districts and Tálukas.	POPULATION.									Mardhi.		
	Total.			Illiterate.			Literate.					
	Persons.	Males.	Females.	Persons.	Males.	Females.	Persons.	Males.	Females.	Persons.	Males.	Females.
1	2	3	4	5	6	7	8	9	10	11	12	13
182 Kolába	605,566	304,441	301,125	577,215	276,892	300,323	28,351	27,549	802	25,609	25,154	515
183 Alibág	83,647	41,724	41,923	77,730	35,932	41,798	5,917	5,792	125	5,471	5,359	112
184 Karjat	60,913	31,825	29,088	58,058	29,096	28,963	2,855	2,729	126	2,413	2,354	59
185 Do. Khálápur Petha	26,532	13,510	12,992	25,104	12,145	12,959	1,396	1,365	33	1,171	1,153	18
186 Mahád	114,235	55,552	58,683	111,057	52,416	58,641	3,178	3,136	42	3,187	3,158	29
187 Mángaon	63,415	40,514	43,901	81,516	38,629	42,887	1,699	1,685	14	2,120	2,108	12
188 Panvel	89,081	45,441	43,640	85,151	41,618	43,538	3,930	3,828	102	3,449	3,370	79
189 Do. Uran Petha	23,434	12,985	10,549	20,978	10,628	10,350	2,455	2,287	199	1,844	1,781	63
190 Pen	54,008	27,539	26,469	50,466	24,097	26,369	3,542	3,442	100	3,259	3,168	91
191 Do. Nágothna Petha	22,551	11,619	10,932	21,569	10,663	10,906	962	955	26	793	773	20
192 Roha	47,780	23,832	23,948	45,586	21,672	23,912	2,194	2,159	35	1,962	1,920	32
193 Ratnágiri	1,167,927	547,525	620,402	1,106,481	487,848	618,633	61,446	53,677	1,769	58,944	57,404	1,540
194 Chiplun	119,017	55,350	63,667	113,016	49,524	63,492	6,001	5,526	175	5,689	5,509	180
195 Do. Guhágár Petha	71,729	32,472	39,257	68,230	29,054	39,176	3,499	3,418	81	3,503	3,438	65
196 Dápoli	109,643	51,461	58,182	104,328	46,386	58,042	5,315	5,175	140	5,009	4,589	129
197 Do. Mandangad Petha	44,948	20,755	24,230	43,301	19,121	24,180	1,684	1,634	50	1,366	1,339	27
198 Devgad	143,750	68,476	75,274	135,470	60,317	75,153	8,280	8,159	121	8,028	7,911	117
199 Khed	95,594	44,981	50,713	92,322	41,672	50,650	3,262	3,209	53	3,122	3,077	45
200 Málvan	107,944	50,886	57,058	98,405	41,636	56,769	9,539	9,250	289	9,296	9,120	276
201 Rájápur	153,608	72,467	81,141	147,212	65,954	81,258	6,595	6,512	82	6,326	6,276	50
202 Ratnágiri	147,182	68,322	78,860	139,919	61,292	78,627	7,263	7,030	233	6,790	6,594	196
203 Sangameshvar	129,412	60,380	69,032	125,283	56,273	69,010	4,129	4,077	52	3,929	3,861	68
204 Vengurla	44,863	22,105	22,758	38,984	16,719	22,265	5,879	5,386	493	5,796	5,319	467
SIND.												
205 Karáchi	607,828	285,820	272,008	587,522	216,991	270,532	20,205	18,829	1,476	400	290	29
206 Dádu	55,318	29,545	25,773	53,799	29,039	25,710	1,519	1,456	63
207 Ghorábári	26,227	14,534	11,703	25,920	14,220	11,700	317	314	3
208 Do. Keti Mahál	8,499	4,848	3,651	8,385	4,734	3,651	114	114
209 Johi	51,218	27,873	23,345	49,841	26,504	23,337	1,377	1,369	8	1	1	...
210 Jati	31,752	17,319	14,433	31,442	17,015	14,427	310	304	6
211 Karáchi	136,297	78,887	57,410	126,707	70,472	56,234	9,890	8,414	1,176	385	368	17
212 Kotri	57,530	31,203	26,327	51,242	29,045	26,198	2,287	2,158	129	6	4	1
213 Do. Kohistán Mahál	12,877	6,985	5,892	12,726	6,846	5,890	141	139	2
214 Mirpur Batoro	37,116	20,642	16,474	35,523	20,062	16,471	563	580	3
215 Mirpur Sakro	27,600	14,905	12,695	27,246	14,554	12,692	364	351	3	2	2	...
216 Sehwan	54,779	29,596	25,193	53,344	28,181	25,163	1,435	1,405	30
217 Sháhbandar	33,609	19,440	15,169	33,286	18,117	15,169	323	323
218 Tatta	41,745	22,715	19,030	40,320	21,342	18,978	1,435	1,372	52	3	3	...
219 Sujáwal	32,251	18,338	14,912	32,721	17,809	14,912	520	529	1	3	2	1
220 Hyderabad	989,030	544,420	444,610	953,062	514,790	442,292	20,948	20,630	1,318	211	155	56
221 Badin	61,790	44,916	36,824	61,059	44,242	36,816	731	723	8
222 Dero Mohbat	46,919	26,106	20,812	46,604	25,796	20,808	315	310	5
223 Guni	91,508	51,052	40,454	89,352	48,937	40,445	2,154	2,145	9
224 Hála	98,220	52,382	44,848	96,995	52,174	44,821	1,235	1,208	27

NOTE.—Read Sindhi for Kánarese in the Districts and Tálukas in Sind.

TABLE VIII—continued.

EDUCATION.

Part I.—By Districts and Talukas.

LITERATE IN												English.		
Gujarātī.			Kānarese. Bīndī.			Hīndustānī.			Other Languages.			Persons.	Males.	Females.
Persons.	Males.	Females.	Persons.	Males.	Females.	Persons.	Males.	Females.	Persons.	Males.	Females.	Persons.	Males.	Females.
14	15	16	17	18	19	20	21	22	23	24	25	26	27	28
1,024	1,520	95	16	14	2	1,406	1,268	138	2,001	1,961	40	1,708	1,609	94
95	95	...	1	1	...	206	206	2	418	406	12	378	351	27
263	226	37	2	1	1	80	70	10	144	136	6	262	210	42
74	65	9	5	4	1	64	58	6	116	115	1	51	47	4
364	353	1	88	81	7	418	410	8	180	178	2
194	191	3	4	4	...	246	246	...	79	79	...	75	75	...
182	173	9	193	189	4	167	146	11	63	63	...
280	205	34	296	200	96	79	78	1	204	196	6
79	77	2	4	4	...	77	71	6	228	227	1	317	313	4
9	9	81	76	5	170	170	...	49	49	1
25	25	71	71	...	192	192	...	114	106	8
704	697	7	107	104	3	480	446	34	2,145	2,054	191	2,549	2,499	50
84	84	...	5	5	...	6	6	...	268	211	57	312	310	2
4	4	...	1	1	...	14	13	1	164	149	15	137	133	1
105	104	1	4	4	...	42	41	1	342	336	6	416	406	8
90	90	...	3	3	...	36	33	3	300	337	23	54	53	1
26	26	...	16	16	...	49	48	1	162	159	3	216	216	...
102	101	1	5	5	...	4	3	1	352	348	9	84	83	1
87	87	...	7	7	...	26	21	5	250	242	7	477	474	3
60	60	...	3	3	...	149	135	14	283	263	20	298	298	...
92	87	5	25	25	...	66	64	2	595	549	36	1,026	1,010	16
29	29	...	4	3	1	65	65	...	291	287	4	164	161	3
24	24	...	24	22	2	23	17	6	96	77	11	375	360	15
2,571	2,377	294	12,108	11,942	165	717	560	157	1,621	1,526	95	5,129	4,141	998
3	2	1	1,269	1,252	47	14	14	...	63	47	6	50	41	9
24	24	...	273	270	3	2	2	...	19	19	...	11	11	...
...	105	105	9	9	...	2	2	...
...	1,226	1,226	8	51	51	...	5	5	...
4	4	...	200	207	3	9	7	2	6	5	1
2,415	2,125	290	2,862	2,841	42	649	530	119	627	589	38	4,401	3,528	873
27	24	3	1,701	1,634	17	31	25	6	242	229	14	374	271	103
...	127	127	12	11	2	4	4	...
18	18	...	522	522	22	21	1	29	26	3
10	10	...	319	318	1	2	1	1	18	17	1	6	6	...
1	1	...	1,214	1,197	17	192	182	10	97	94	3
3	3	...	275	275	45	45	...	8	8	...
65	65	...	1,076	1,049	27	19	18	1	265	244	21	126	121	5
1	1	...	478	478	45	45	...	10	9	1
288	221	42	27,817	27,024	793	50	50	...	2,072	2,658	414	2,621	2,424	197
1	1	...	690	692	7	24	23	1	11	11	...
...	267	262	5	7	7	...	19	19	...
12	12	...	1,992	1,992	149	149	9	46	46	...
...	1,166	1,163	3	65	42	24	18	18	...

TABLE VIII—continued,

EDUCATION,

Part I.—By Districts and Tálukas.

Districts and Tálukas.	POPULATION.									Maráthi.		
	Total.			Illiterate.			Literate.					
	Persons.	Males.	Females.	Persons.	Males.	Females.	Persons.	Males.	Females.	Persons.	Males.	Fema
1	2	3	4	5	6	7	8	9	10	11	12	13
Hyderabad—continued,												
225	Hyderabad	189,021	74,652	63,869	123,505	61,370	62,235	14,516	13,362	1,154	211	155
226	Kandiáro	62,887	33,624	29,313	60,779	31,473	29,306	2,159	2,151	7
227	Moro	68,332	39,449	28,883	66,863	38,003	28,860	1,469	1,446	23
228	Naushádro	97,506	52,047	45,459	94,450	49,037	45,413	3,056	3,010	46
229	Sákrand... ..	53,160	29,098	24,062	52,495	28,446	24,049	665	652	13
230	Do. Sháhpur Mahál	14,259	8,709	5,550	13,914	8,365	5,549	345	344	1
231	Shahdádpur	73,504	42,155	31,349	71,972	40,623	31,349	1,532	1,532
232	Tando Alahyár	87,990	47,576	40,414	85,912	45,537	40,375	2,078	2,039	39
233	Tando Bágó	74,876	41,804	33,272	74,182	40,916	33,266	694	688	6
234	Shikárpur	1,018,113	543,946	469,167	983,357	518,847	464,510	24,756	30,099	4,657	4	4
235	Ghotki	49,253	26,550	22,703	48,456	25,753	22,703	797	797
236	Do. Pano A'kil Mahál	22,766	12,427	10,339	22,329	11,990	10,339	437	437
237	Kakar	49,252	26,772	23,480	48,200	25,747	22,453	1,052	1,025	27
238	Kambar... ..	88,527	47,649	40,878	87,714	46,918	40,796	818	731	87
239	Labdarya	63,872	36,857	32,015	62,267	36,281	31,966	605	576	29
240	Lárhána	100,827	54,518	46,309	96,833	51,860	44,973	3,994	2,658	1,336	3	3
241	Mehar	58,434	31,721	26,713	57,907	31,094	26,713	627	627
242	Mirpur Máthelo	49,991	27,003	22,988	49,551	26,585	22,966	440	418	22
243	Nasirabad	56,544	30,824	25,720	55,255	29,577	25,678	1,289	1,247	42
244	Naushádro Abro	71,036	37,666	33,870	69,018	34,657	33,361	3,018	3,009	9
245	Rato-dero	72,312	38,758	33,554	69,698	36,147	33,541	2,624	2,611	13
246	Rohri	85,082	45,491	39,598	82,736	43,214	39,522	2,353	2,277	76
247	Shikárpur	108,097	57,234	50,863	96,664	48,596	48,068	11,433	8,638	2,795	1	1
248	Sukkur	94,015	51,459	42,556	89,712	47,378	42,334	4,303	4,081	222
249	Ubauro	43,098	24,017	19,081	42,127	23,050	19,077	971	967	4
250	Thar and Párkar	363,894	202,727	161,167	360,255	199,125	161,130	3,639	3,602	37	4	3
251	Chádro... ..	40,925	22,064	18,861	40,711	21,850	18,861	214	214
252	Diplo	16,886	9,285	7,601	16,794	9,193	7,601	92	92
253	Khipro	70,043	39,978	30,065	69,545	39,466	30,059	498	492	6	2	2
254	Mirpur Khás	38,176	21,455	16,721	37,404	20,693	16,711	772	762	10	2	1
255	Mithi	26,154	13,859	12,295	25,637	13,348	12,289	517	511	6
256	Nagar	25,355	13,401	11,954	24,957	13,018	11,939	398	383	15
257	Samáro	43,132	24,461	18,671	42,687	24,016	18,671	445	445
258	Sáughar... ..	51,751	29,425	23,326	51,433	29,107	23,326	318	318
259	Umarkot	51,472	28,799	22,673	51,087	28,414	22,673	385	385
260	Upper Sind Frontier	222,045	129,877	102,168	227,220	125,061	102,139	4,825	4,796	29
261	Jacobabad	61,972	36,671	28,301	63,131	34,844	28,287	1,841	1,827	14
262	Káshmor	38,179	21,509	16,670	37,670	21,000	16,670	509	509
263	Kandhkót	48,733	27,740	20,983	48,083	27,110	20,973	640	630	10
264	Shahdádpur	32,365	17,851	14,534	31,648	17,117	14,531	737	734	3
265	Thul	47,796	26,106	21,680	46,688	25,010	21,678	1,098	1,096	2

TABLE VIII—continued.

EDUCATION.

Part I.—By Districts and Talukas.

LITERATE IN												English.			
Gujarati.			Sindhi.			Hindustani.			Other Languages.						
no.	Males.	Females.	Persons.	Males.	Females.	Persons.	Males.	Females.	Persons.	Males.	Females.	Persons.	Males.	Females.	
	15	16	17	18	19	20	21	22	23	24	25	26	27	28	
33	191	41	12,044	11,328	716	43	43	...	2,120	1,811	309	3,228	3,046	182	235
3	3	...	2,084	2,079	5	69	68	1	64	63	1	236
	1,458	1,443	15	7	7	...	57	49	8	30	30	...	237
3	2	1	2,980	2,930	30	95	79	16	98	95	3	238
	622	610	12	50	49	1	18	18	...	239
	335	335	9	8	1	9	9	...	230
1	1	...	1,417	1,417	337	337	...	30	30	...	231
9	9	...	1,987	1,987	...	1	1	...	73	35	38	39	38	1	232
1	1	...	666	666	6	...	6	11	11	...	233
181	167	14	30,444	27,926	2,518	158	158	...	4,190	2,171	2,019	2,987	2,817	170	234
	752	752	44	44	...	43	43	...	235
	433	433	4	4	...	3	3	...	236
5	5	...	966	966	...	3	3	...	78	51	27	8	8	...	237
	768	731	37	45	...	45	238
1	1	...	576	550	26	37	33	4	5	5	...	239
11	11	...	2,471	2,309	162	58	58	...	1,440	269	1,171	563	559	4	240
3	3	...	612	612	...	4	4	...	8	8	...	16	16	...	241
	413	413	22	...	22	5	5	...	242
3	3	...	1,200	1,224	26	25	9	16	1	1	...	243
35	31	4	2,956	2,955	1	299	299	...	626	622	4	244
	2,548	2,537	6	6	6	...	74	67	7	48	46	...	245
58	56	...	2,274	2,201	73	315	304	11	168	164	4	246
19	18	1	9,733	7,591	2,142	43	43	...	1,558	894	664	920	885	35	247
46	37	9	3,753	3,710	43	44	44	...	209	157	52	363	342	121	248
	934	932	2	32	32	...	18	16	2	249
439	417	12	3,127	3,109	18	9	9	...	94	90	4	137	135	2	250
	214	214	251
9	9	...	64	64	19	19	...	5	5	...	252
3	3	...	466	462	4	2	2	...	7	7	...	20	18	2	253
	755	746	9	40	40	...	33	33	...	254
6	6	...	501	499	2	1	1	...	7	3	4	5	5	...	255
365	353	12	28	25	3	2	2	...	3	3	...	3	3	...	256
7	7	...	431	431	...	4	4	...	5	5	...	8	8	...	257
	317	317	17	17	...	258
37	37	...	331	331	13	13	...	46	46	...	259
8	8	...	4,003	4,596	7	49	49	...	112	104	8	268	254	14	260
	1,789	1,789	7	7	...	121	107	14	261
	467	467	8	8	...	19	19	...	262
	560	556	4	47	47	...	32	26	6	82	82	...	263
1	1	...	685	682	3	2	2	...	46	46	...	14	14	...	264
7	7	...	1,072	1,072	17	15	2	32	32	...	265




TABLE VIII.

EDUCATION.

PART II.—BY DISTRICTS, TALUKAS AND MAIN RELIGIONS.

A.—HINDU.

TABLE VIII—continued.

EDUCATION.

Part II.—By Districts, Tálukas and Main Religions.

(Hindu.)

Districts and Tálukas.	POPULATION.									Maráthi.		
	Total.			Illiterate.			Literate.					
	Persons.	Males.	Females.	Persons.	Males.	Females.	Persons.	Males.	Females.	Persons.	Males.	Females.
1	2	3	4	5	6	7	8	9	10	11	12	13
NORTHERN DIVISION.												
1	Ahmedabad	665,762	341,488	324,274	604,649	284,534	320,115	61,113	56,954	4,159	481	441
2	Daskroi	248,832	129,622	119,210	217,118	100,432	116,686	31,714	29,190	2,524	414	376
3	Dhandhuka	82,615	42,211	40,404	74,399	34,718	39,681	8,216	7,493	723	4	4
4	Do. Gogha Petha	25,327	12,903	12,424	23,921	11,569	12,352	1,406	1,334	72
5	Dholka	79,582	40,540	39,042	74,014	35,286	38,728	5,568	5,254	314	16	16
6	Parántij... ..	55,208	27,910	27,298	52,940	25,699	27,241	2,268	2,211	57
7	Do. Modása Petha	20,739	10,530	10,209	19,213	9,036	10,177	1,526	1,494	32	8	8
8	Sánand	56,740	28,507	28,233	53,314	25,274	28,040	3,426	3,233	193	10	9
9	Virangám	96,719	49,265	47,454	89,730	42,520	47,210	6,969	6,745	244	29	28
10	Broach	195,922	99,960	95,962	166,543	71,809	94,734	29,379	28,151	1,228	192	180
11	A'mod	21,378	10,927	10,451	18,105	7,769	10,336	3,273	3,158	115	5	5
12	Ankleshvar	18,482	9,418	9,064	15,279	6,329	8,950	3,203	3,089	114	39	39
13	Do. Hánsot Petha	16,841	8,401	8,440	14,023	5,699	8,354	2,818	2,732	86
14	Broach	68,188	35,294	32,984	66,602	24,300	32,302	11,586	10,904	682	122	111
15	Jambusar	49,940	25,489	24,451	44,104	19,798	24,306	5,836	5,691	145	16	15
16	Vágra	21,093	10,521	10,572	18,430	7,944	10,486	2,663	2,577	89	10	10
17	Kaira	614,146	322,888	291,258	556,328	267,226	289,102	57,818	55,662	2,156	86	70
18	A'nand	121,180	65,239	55,941	105,874	50,510	55,364	15,306	14,729	577	4	4
19	Borsad	122,108	64,376	57,732	111,872	54,497	57,375	10,236	9,879	357	26	22
20	Kapadvanj	64,283	33,276	31,007	60,056	29,216	30,840	4,237	4,000	167	8	8
21	Mátar	53,032	27,434	25,508	46,994	23,459	25,535	4,038	3,975	63	1	...
22	Mehmadabad	64,828	33,033	31,795	59,768	28,160	31,608	5,060	4,873	187	15	8
23	Nadiád	124,204	65,764	58,440	110,543	52,678	57,865	13,661	13,080	575	14	14
24	Thásra	64,511	33,766	30,745	59,221	28,706	30,515	5,290	5,000	230	18	14
25	Panch Maháls	210,521	107,145	103,376	199,679	96,729	102,950	10,842	10,416	426	78	73
26	Dohad	52,832	26,120	26,712	51,089	24,442	26,647	1,743	1,678	65	4	3
27	Do. Jhalod Petha... ..	7,989	4,044	3,945	7,135	3,211	3,924	854	833	21	16	16
28	Godhra	82,267	42,472	39,795	78,376	38,765	39,611	3,891	3,707	184	46	42
29	Kálol	37,932	19,482	18,450	34,952	16,605	18,347	2,989	2,877	103	5	5
30	Do. Hálol Petha	29,501	15,027	14,474	28,127	13,708	14,421	1,374	1,321	53	7	7
31	Surat	551,027	275,586	275,441	486,984	214,975	272,009	64,043	60,611	3,432	432	406
32	Bárdoli	52,891	26,928	25,963	46,997	21,369	25,628	5,594	5,559	335	12	12
33	Do. Valod Petha... ..	22,379	11,265	11,114	20,962	9,939	11,023	1,417	1,326	91	14	11
34	Bulsár	77,821	38,424	39,397	71,601	32,429	39,172	6,220	5,995	225	22	22
35	Chikhli	49,588	24,643	24,745	45,798	21,235	24,533	3,820	3,608	212	3	3
36	Chorasí	126,204	65,150	61,048	102,899	43,641	59,358	23,205	21,515	1,690	223	207
37	Jalálpur... ..	73,485	35,052	38,433	64,600	26,579	38,021	8,885	8,473	412	32	31
38	Mandvi	38,277	19,185	19,092	36,482	17,463	19,019	1,795	1,722	73	17	17
39	Oipád	53,311	26,501	26,810	44,765	18,184	26,581	8,548	8,317	229	35	29
40	Párdi	57,071	28,232	28,839	52,810	24,186	28,624	4,261	4,096	165	74	74

TABLE VIII—continued.

EDUCATION.

Part II.—By Districts, Talukas and Main Religions.

(Hindu.)

LITERATE IN												English.		
Gujarāṭī.		Kānareṣa.			Hindustānī.			Other Languages.						
Males.	Females.	Persons.	Males.	Females.	Persons.	Males.	Females.	Persons.	Males.	Females.	Persons.	Males.	Females.	
15	16	17	18	19	20	21	22	23	24	25	26	27	28	
55,798	4,131	2	2	...	351	338	13	1,860	1,728	132	4,242	4,142	99	1
26,344	2,463	1	1	...	280	267	13	1,332	1,236	96	3,023	2,929	94	2
7,460	722	12	12	...	202	200	2	280	259	1	3
1,834	72	11	11	...	62	62	...	4
5,051	381	24	24	...	180	180	20	161	160	1	5
2,211	57	4	4	...	12	12	...	12	12	...	6
1,492	52	9	9	...	13	13	...	18	18	...	7
3,222	192	1	1	...	10	10	...	8	8	...	67	67	...	8
6,684	242	12	12	...	102	88	14	619	616	3	9
27,946	1,218	6	6	...	142	142	...	274	272	1	1,572	1,568	4	10
3,142	115	17	17	...	26	26	...	44	43	1	11
3,052	114	1	1	...	12	12	...	49	46	...	141	140	1	12
2,730	86	1	1	22	22	...	67	67	...	13
10,805	673	4	4	...	78	78	...	207	106	1	1,166	1,166	2	14
5,659	144	21	21	...	43	43	...	92	92	...	15
2,558	86	14	14	...	26	26	...	60	60	...	16
55,479	2,140	170	166	4	583	567	16	1,963	1,954	9	17
14,729	577	40	40	...	59	54	5	607	606	1	18
9,864	363	20	20	...	63	61	2	177	176	1	19
4,041	167	13	13	...	73	73	...	93	93	...	20
3,975	62	25	25	...	47	47	...	21
4,630	185	24	23	1	58	55	3	264	262	1	22
13,066	574	19	19	...	222	219	3	596	596	5	23
4,984	222	54	51	3	63	60	3	177	176	1	24
10,236	416	1	1	...	77	73	4	117	114	3	283	282	1	25
1,638	64	1	1	...	22	22	...	21	20	1	31	31	...	26
801	20	15	15	...	35	34	1	36	36	...	27
3,661	176	29	25	4	39	39	1	178	177	1	28
2,874	103	3	3	...	13	13	...	34	34	...	29
1,312	53	6	6	...	9	9	...	14	14	...	30
60,053	3,418	249	247	2	624	621	3	3,170	3,151	19	31
5,542	387	12	12	...	19	19	...	103	102	1	32
1,312	90	7	7	...	20	20	...	32	32	...	33
5,913	225	29	28	...	47	47	...	252	251	1	34
3,600	212	4	4	...	1	19	...	129	129	...	35
21,234	1,979	109	107	2	274	272	2	2,202	2,186	16	36
8,431	411	16	16	...	52	52	...	199	199	...	37
1,719	73	4	4	...	14	14	...	41	41	...	38
8,202	226	15	15	...	57	56	1	139	139	...	39
4,020	165	54	54	...	22	22	...	72	72	1	40

TABLE VIII—continued.
EDUCATION.
Part II.—By Districts, Talukas and Main Religions.
(Hindu.)

Districts and Talukas.	PERSONS.											
	Total.			Illiterate.			Literate.			Males.		
	Persons.	Males.	Females.	Persons.	Males.	Females.	Persons.	Males.	Females.	Persons.	Males.	Females.
1	2	3	4	5	6	7	8	9	10	11	12	13
41 Thana...	754,418	375,125	348,289	694,919	347,695	346,224	30,299	28,424	1,975	26,116	26,212	18
42 Bassein ...	61,375	32,037	29,338	56,085	28,633	27,452	3,450	3,374	116	2,934	2,824	1
43 Ehiwadi ...	86,272	34,798	33,904	69,199	31,715	32,481	2,072	2,000	23	2,073	2,000	
44 Dahanu ...	63,786	32,563	30,835	61,096	30,945	30,751	2,092	2,006	84	1,505	1,456	
45 Do. Umbargaoon Petha ...	61,119	30,222	30,897	59,244	28,806	30,538	1,875	1,816	59	1,526	1,489	
46 Kalyan ...	71,755	37,178	34,577	69,336	34,845	34,491	2,419	2,333	86	1,973	1,889	
47 Mahim ...	79,515	40,671	38,944	76,476	37,735	38,741	3,039	2,936	103	2,927	2,831	
48 Murbad ...	69,730	30,954	29,766	59,090	29,374	29,686	1,693	1,580	80	1,417	1,337	
49 Salsette ...	107,737	60,585	57,132	97,081	51,304	45,777	10,556	9,281	1,275	10,654	9,270	1
50 Shahapur ...	61,223	41,740	39,463	79,461	39,969	39,492	1,762	1,741	21	1,762	1,741	
51 Do. Mokhada Petha ...	29,158	14,939	14,222	28,994	14,772	14,222	164	164	—	164	164	
52 Vada ...	29,596	20,115	19,441	28,287	18,964	19,423	1,169	1,151	18	1,169	1,151	
CENTRAL DIVISION.												
53 Ahmednagar ...	756,527	375,086	380,441	729,424	349,578	379,856	27,093	26,508	585	26,146	25,574	
54 Akola ...	66,563	34,429	34,134	67,254	33,149	34,105	1,309	1,280	29	1,261	1,232	
55 Jambhed ...	59,690	29,065	29,595	56,488	26,921	29,567	2,172	2,144	28	2,126	2,100	
56 Karjat ...	33,144	16,502	16,642	32,229	15,607	16,622	915	895	20	913	893	
57 Kopergaon ...	66,055	33,632	34,423	65,905	31,225	34,380	2,459	2,407	43	2,375	2,334	
58 Nagar ...	108,632	53,977	54,655	102,712	48,253	54,429	5,920	5,694	226	5,681	5,458	
59 Nevasa ...	56,082	28,026	28,036	53,953	25,937	28,015	2,110	2,089	21	2,074	2,053	
60 Parner ...	67,944	33,762	34,182	66,414	32,264	34,180	1,520	1,468	32	1,512	1,480	
61 Rahuri ...	71,697	35,586	36,111	68,850	32,792	36,058	2,847	2,794	53	2,639	2,593	
62 Sangamner ...	83,235	41,629	41,606	80,185	38,618	41,567	3,050	3,011	39	2,936	2,898	
63 Shevgaon ...	83,367	41,380	41,977	80,188	38,261	41,927	3,169	3,119	50	3,000	2,950	
64 Shrigonda ...	57,176	28,098	29,080	55,557	26,521	29,036	1,621	1,577	44	1,607	1,563	
65 Khandesh ...	1,282,109	647,381	634,728	1,224,490	590,705	633,775	57,629	56,676	953	53,805	52,903	
66 Amalner ...	67,600	34,411	33,389	65,747	32,378	33,369	2,053	2,033	20	1,962	1,941	
67 Do. Parola Petha ...	33,967	17,194	16,773	32,378	15,636	16,752	1,589	1,568	21	1,559	1,536	
68 Bhusaval ...	68,325	34,929	33,396	64,408	31,074	33,334	3,917	3,855	62	3,573	3,515	
69 Do. Edalabad Petha ...	29,945	14,911	15,034	28,904	13,881	15,023	1,041	1,030	11	972	961	
70 Chalggaon ...	83,442	42,445	40,997	80,462	39,467	40,965	2,980	2,948	32	2,857	2,825	
71 Chopda ...	67,333	33,966	33,335	64,943	31,634	33,309	2,390	2,364	26	2,198	2,172	
72 Dhulia ...	92,842	47,697	45,155	87,731	42,797	44,934	5,111	4,890	221	4,805	4,591	
73 Erandol ...	94,226	47,997	46,229	88,652	42,545	46,107	5,574	5,432	122	5,403	5,284	
74 Jalgaon ...	74,523	36,000	36,523	69,889	33,422	36,467	4,634	4,578	56	4,329	4,274	
75 Jambner ...	61,681	40,725	40,956	79,176	38,232	40,944	2,605	2,463	12	2,423	2,411	
76 Nandurbat ...	61,636	30,597	31,039	59,280	28,290	30,990	2,356	2,307	49	1,683	1,647	
77 Do. Navapur Petha ...	19,060	10,077	9,583	19,466	9,883	9,583	194	194	—	85	85	
78 Pachora ...	70,667	35,672	34,935	67,386	32,491	34,895	3,221	3,181	40	3,115	3,079	
79 Do. Bhadgaon Petha ...	40,808	20,802	20,006	38,838	18,891	19,947	1,970	1,911	59	1,930	1,872	
80 Pimpalner ...	64,813	27,518	27,295	59,016	25,748	27,268	1,797	1,770	27	1,752	1,728	
81 Ravar ...	70,068	34,974	35,094	65,847	30,802	35,045	4,221	4,172	49	4,156	4,108	
82 Shahada ...	56,302	27,880	28,416	53,485	25,068	28,387	2,817	2,788	29	2,203	2,239	
83 Shirpur ...	44,469	22,138	22,331	42,769	20,461	22,308	1,700	1,677	23	1,540	1,517	
84 Sindkheda ...	65,715	33,432	32,283	63,178	30,915	32,263	2,537	2,517	20	2,382	2,367	
85 Taloda ...	32,904	16,583	16,321	31,966	15,665	16,301	938	918	20	763	743	
86 Yaval ...	71,043	35,465	35,638	66,959	31,375	35,594	4,084	4,030	54	4,055	4,005	

TABLE VIII—continued.

EDUCATION.

Part II.—By Districts, Tálukas and Main Religions.

(Hindu.)

LITERATE IN											English.			
Gujarati.		Kánarese.			Hindustáni.			Other Languages.			Persons.	Males.	Females.	
Males.	Females.	Persons.	Males.	Females.	Persons.	Males.	Females.	Persons.	Males.	Females.				
15	16	17	18	19	20	21	22	23	24	25	26	27	28	
4,155	200	53	53	5	386	381	5	508	497	11	4,679	4,531	148	41
639	6	5	5	...	34	34	...	96	96	...	283	283	1	43
45	...	7	7	...	9	9	...	16	16	...	103	103	...	43
634	36	20	20	...	14	14	...	131	131	...	44
449	14	17	17	...	28	28	...	149	149	...	45
336	8	31	31	...	90	90	...	22	21	1	277	276	1	46
460	9	1	1	...	31	28	3	23	22	1	160	160	...	47
198	4	37	37	...	29	29	...	74	74	...	48
1,209	133	14	9	5	138	136	2	267	258	9	3,399	3,253	146	49
8	10	10	...	15	15	...	68	68	...	50
5	4	4	...	17	17	...	51
173	4	4	...	28	28	...	52
213	4	26	25	1	83	83	...	1,414	1,400	14	1,593	1,577	16	53
7	...	1	1	...	3	3	...	28	28	...	26	26	...	54
16	...	1	1	...	10	10	...	45	45	...	47	47	...	55
3	...	3	3	...	2	2	...	3	3	...	43	43	...	56
10	...	2	2	...	9	9	...	65	63	2	78	78	...	57
125	1	9	8	1	29	29	...	247	244	3	826	816	10	58
8	5	5	...	68	68	...	55	54	1	59
18	...	1	1	...	4	4	...	22	22	...	48	48	...	60
16	3	5	5	...	8	8	...	267	262	5	154	151	3	61
7	3	3	...	322	318	4	171	169	2	62
1	...	2	2	269	269	...	61	61	...	63
2	...	2	2	...	10	10	...	18	18	...	84	84	...	64
2,831	35	53	49	4	558	545	13	1,665	1,650	15	2,419	2,409	10	65
66	...	1	1	...	8	8	...	34	34	...	96	96	...	66
86	...	1	1	...	2	2	...	23	23	...	30	30	...	67
78	...	6	6	...	132	130	2	212	209	3	379	377	2	68
11	11	11	...	55	55	...	29	29	...	69
24	...	1	1	...	18	18	...	96	96	...	92	92	...	70
207	1	26	26	...	43	43	...	42	42	...	71
93	2	20	16	4	47	42	5	370	368	4	672	667	5	72
127	...	5	5	...	49	48	1	81	79	2	153	151	2	73
120	1	7	7	...	47	47	...	203	200	2	163	163	...	74
11	18	18	...	70	70	...	30	30	...	75
659	12	25	25	...	113	112	1	110	109	1	76
100	3	3	...	10	10	...	11	11	...	77
60	1	1	1	...	31	31	...	56	53	3	71	71	...	78
14	1	15	14	1	38	38	...	115	115	...	79
71	2	1	1	...	15	14	1	5	5	...	30	30	...	80
41	1	1	1	...	27	26	1	27	27	...	128	128	...	81
528	5	9	9	...	66	66	...	21	21	...	82
167	...	3	3	...	18	18	...	88	88	...	52	52	...	83
143	6	29	29	...	33	33	...	52	52	...	84
196	...	2	2	...	11	11	...	14	14	...	47	47	...	85
29	3	4	4	...	17	15	2	29	29	...	116	116	...	86

TABLE VIII—continued.

EDUCATION.

Part II.—By Districts, Talukas and Main Religions.
(Hindu.)

Districts and Talukas.	POPULATION.											
	Total.			Illiterate.			Literate.			Married.		
	Persons.	Males.	Females.	Persons.	Males.	Females.	Persons.	Males.	Females.	Persons.	Males.	Females.
1	2	3	4	5	6	7	8	9	10	11	12	13
87 Násik	761,471	384,292	377,179	734,192	357,617	376,575	27,279	26,675	604	26,136	25,547	589
88 Chandvad	51,623	26,260	25,363	49,534	24,497	25,037	1,789	1,763	26	1,731	1,707	24
89 Dindori	64,696	32,119	32,577	63,093	30,535	32,558	1,663	1,664	19	1,581	1,563	18
90 Igatpur... ..	62,304	31,915	30,389	61,010	30,636	30,374	1,294	1,279	15	1,500	1,186	314
91 Kalvan	52,605	26,745	25,860	51,119	25,275	25,844	1,486	1,470	16	1,481	1,465	16
92 Málgaon	79,952	40,448	39,504	77,495	38,021	39,474	2,457	2,427	30	2,292	2,262	30
93 Nándgaon	34,780	17,577	17,173	33,732	16,581	17,151	1,018	996	22	1,001	979	22
94 Násik	89,485	45,587	43,898	83,946	40,246	43,700	5,539	5,341	198	5,136	4,948	188
95 Niphád	87,855	43,489	44,366	84,326	40,061	44,265	3,529	3,423	106	3,402	3,301	101
96 Peint	52,677	27,119	25,558	52,258	26,708	25,550	419	411	8	419	411	8
97 Satána	62,848	31,424	31,424	60,425	29,032	31,393	2,423	2,392	31	2,366	2,335	31
98 Sinnar	73,068	36,539	36,529	70,329	34,155	36,174	2,789	2,684	55	2,605	2,550	55
99 Yeola	46,608	24,770	24,538	46,625	21,970	24,755	2,953	2,900	53	2,922	2,840	82
100 Poona... ..	920,885	462,218	458,667	876,012	419,541	456,471	44,873	42,677	2,196	43,343	41,210	2,133
101 Bhimthadi	77,425	38,987	38,738	74,876	36,202	38,674	2,549	2,485	64	2,507	2,443	64
102 Do. Dhoud Petha	39,255	18,793	19,462	36,765	17,345	19,420	1,490	1,448	42	1,447	1,406	41
103 Haveli	261,123	133,633	127,485	238,557	112,786	125,771	22,566	20,852	1,714	21,428	19,762	1,666
104 Do. Mulsbi Petha... ..	26,723	13,083	13,045	26,332	13,295	13,037	396	388	8	335	377	58
105 Indápur... ..	63,542	31,395	32,147	61,827	29,720	32,107	1,715	1,675	40	1,700	1,632	68
106 Junnar	111,120	55,190	55,930	106,863	50,978	55,885	4,237	4,212	45	4,243	4,198	45
107 Khed	109,777	54,809	54,968	105,812	50,950	54,862	3,965	3,869	106	3,934	3,828	106
108 Do. Ambegaon Petha	41,162	20,597	20,565	40,016	19,463	20,553	1,146	1,134	12	1,133	1,126	7
109 Málval	60,764	31,058	29,706	58,843	29,186	29,657	1,921	1,872	49	1,767	1,729	38
110 Purandhar	70,554	34,375	36,179	67,629	31,515	36,114	2,925	2,860	65	2,909	2,844	65
111 Sirur	60,435	29,993	30,442	58,492	28,101	30,391	1,943	1,892	51	1,885	1,835	50
112 Sátára	1,085,398	538,016	547,382	1,044,900	498,501	546,399	40,498	39,515	983	40,226	39,254	972
113 Jávil	52,333	25,296	27,037	51,386	24,363	27,023	947	933	14	944	909	35
114 Do. Maleolmpeth Petha	10,423	5,333	5,090	9,832	4,814	5,078	531	519	12	493	488	5
115 Karád	128,589	64,378	64,211	123,992	59,595	64,097	4,597	4,483	114	4,547	4,438	109
116 Khánápur	82,328	41,300	41,028	79,724	38,733	40,991	2,604	2,567	37	2,594	2,557	37
117 Khatáv	93,020	45,925	47,095	89,783	42,756	47,027	3,237	3,169	68	3,226	3,188	38
118 Koregaon	80,423	38,754	41,669	76,796	35,206	41,590	3,627	3,648	79	3,612	3,583	29
119 Mán	63,032	31,389	31,643	61,245	29,642	31,603	1,787	1,747	40	1,786	1,746	40
120 Pátan	102,816	50,899	51,917	100,792	48,915	51,877	2,024	1,984	40	2,038	1,985	53
121 Sátápa	122,076	59,506	62,570	116,355	53,951	62,404	5,721	5,555	166	5,693	5,539	154
122 Tásgaon	79,795	40,280	39,515	76,070	36,676	39,394	3,725	3,604	121	3,705	3,584	121
123 Wál	69,040	33,213	35,827	65,138	29,426	35,712	3,912	3,787	115	3,899	3,766	113
124 Do. Khandála Petha... ..	21,718	10,429	11,289	20,980	9,704	11,276	738	725	13	692	679	13
125 Wálva	128,505	65,368	63,137	122,764	59,764	63,000	5,741	5,604	137	5,683	5,546	137
126 Do. Shirála Petha... ..	51,300	25,946	25,354	49,983	24,656	25,327	1,317	1,290	27	1,314	1,288	26
127 Sholápur	655,691	329,709	325,982	628,247	302,976	325,271	27,444	26,733	711	26,612	25,931	681
128 Bársi	128,562	64,202	64,360	122,446	58,221	64,225	6,116	5,981	135	6,021	5,888	133
129 Karmála	62,603	31,210	31,384	60,420	29,072	31,343	2,183	2,147	36	2,107	2,072	35
130 Mádha	76,949	38,666	38,283	74,148	35,927	38,221	2,601	2,739	62	2,773	2,711	62
131 Málwiras	49,935	24,719	25,216	48,654	23,457	25,197	1,281	1,262	19	1,260	1,241	19
132 Pandharpur	87,320	44,623	42,697	82,872	40,288	42,584	4,448	4,335	113	4,423	4,310	113
133 Sngola	79,551	39,797	39,754	77,689	37,951	39,738	1,662	1,646	16	1,659	1,643	16
134 Sholápur	170,771	86,483	84,288	162,018	76,080	83,968	8,753	8,423	330	8,169	7,866	303

TABLE VIII—continued.

EDUCATION.

Part II.—By Districts, Talukas and Main Religions.

(Hindu.)

LITERATE IN												English.			
Gujarati.		Kánarese.			Hindustáni.			Other Languages.			Persons.	Males.	Females.		
Persons.	Males.	Females.	Persons.	Males.	Females.	Persons.	Males.	Females.	Persons.	Males.				Females.	
15	16	17	18	19	20	21	22	23	24	25	26	27	28		
207	300	7	23	25	3	244	234	10	1,203	1,199	4	1,046	1,030	16	87
23	21	1	1	1	...	25	25	...	24	23	1	166	156	...	88
9	9	10	9	1	13	13	...	32	31	1	89
32	32	...	1	1	...	19	18	1	61	61	...	99	97	2	90
7	7	...	3	2	1	2	2	...	2	2	...	43	42	...	91
30	30	13	13	...	174	174	...	137	136	1	92
2	2	5	5	...	20	20	...	75	74	1	93
111	107	4	13	13	1	127	119	8	363	360	3	710	702	8	94
24	24	...	1	1	...	13	13	...	194	194	...	107	107	...	95
4	4	...	1	1	9	9	...	21	21	...	96
27	27	...	1	1	...	13	13	...	35	35	...	55	55	...	97
33	32	...	3	3	...	5	5	...	244	244	...	86	88	...	98
88	86	2	4	3	1	12	12	...	64	64	...	124	121	3	99
203	259	20	224	214	10	266	230	6	1,643	1,594	49	6,378	6,291	87	100
23	27	1	6	6	...	75	75	...	94	94	...	101
34	34	...	4	4	...	7	7	...	44	43	1	172	167	5	102
645	623	23	203	200	3	216	210	6	1,307	1,264	43	5,160	5,080	80	103
21	21	1	1	...	13	13	...	104
46	44	2	1	1	...	2	2	...	23	21	2	121	121	...	105
12	12	...	1	1	...	7	7	...	31	31	...	210	210	...	106
26	26	...	2	1	1	12	12	...	33	33	...	136	134	1	107
11	11	...	1	1	...	1	1	...	3	3	...	20	20	...	108
128	113	15	19	19	...	50	48	2	213	212	1	109
32	32	...	6	5	1	5	5	...	17	17	...	164	164	...	110
15	15	...	1	1	...	11	11	...	59	58	1	76	76	...	111
204	231	13	92	91	1	25	24	1	261	230	1	2,300	2,237	13	112
6	6	...	1	1	5	5	...	85	35	...	113
21	16	5	4	4	...	18	18	...	53	50	3	114
30	37	2	17	17	...	2	2	...	34	34	...	212	212	...	115
17	17	...	4	4	7	7	...	61	61	...	116
7	7	...	8	7	1	3	2	1	23	21	1	89	89	...	117
21	21	...	8	8	...	2	2	...	17	17	...	136	136	...	118
2	2	...	4	4	3	3	...	47	47	...	119
4	4	...	1	1	...	1	1	...	23	23	...	60	60	...	120
72	67	5	11	11	...	6	6	...	148	148	...	857	850	7	121
18	18	...	17	17	...	2	2	...	36	36	...	108	108	...	122
12	12	...	4	4	...	5	5	...	25	25	...	416	414	2	123
30	30	10	10	...	37	37	...	124
40	40	...	17	17	31	31	...	165	165	...	125
5	4	1	2	2	...	24	23	1	126
198	198	5	263	259	4	114	110	4	711	691	20	1,641	1,635	6	127
46	44	2	9	9	...	15	15	...	105	105	...	201	199	2	128
41	41	2	2	...	71	70	1	103	103	...	129
15	15	...	13	13	...	5	5	...	27	27	...	121	121	...	130
6	6	...	3	3	22	22	...	43	43	...	131
11	11	...	18	18	...	37	37	...	28	28	...	198	198	...	132
...	18	13	...	1	1	...	4	4	...	83	83	...	133
79	76	3	207	203	4	54	50	4	454	435	19	892	888	4	134

TABLE VIII—continued.

EDUCATION.

Part II.—By Districts, Talukas and Main Religions.

(Hindu.)

Districts and Talukas.	POPULATION.									Males.			
	Total.			Illiterate.			Literate.			Persons.	Males.	Females.	
	Persons.	Males.	Females.	Persons.	Males.	Females.	Persons.	Males.	Females.				
1	2	3	4	5	6	7	8	9	10	11	12	13	
SOUTHERN DIVISION.													
135	Belgaum	856,500	422,127	434,423	216,056	222,616	422,440	40,594	20,511	200	24,071	23,088	11
136	Athni	89,723	44,578	44,145	84,443	40,347	44,086	4,261	4,231	50	3,420	3,423	3
137	Belgaum	87,000	44,367	42,512	62,540	29,327	43,213	5,320	5,030	290	4,140	3,874	2
138	Do. Chandgad Petha	30,653	15,321	15,332	29,853	14,390	15,463	970	981	30	861	822	3
139	Chikodi	152,796	78,137	74,659	145,465	70,908	74,552	7,337	7,231	106	6,333	6,246	1
140	Do. Hukeri Petha	102,004	52,451	50,243	97,930	47,767	50,163	4,764	4,654	50	3,271	3,221	4
141	Gokak	105,007	53,038	52,650	102,446	49,791	52,655	3,251	3,267	4	1,940	1,940	—
142	Khanapur	71,057	36,431	35,226	68,730	33,597	35,142	2,918	2,534	84	2,027	1,980	1
143	Paragad	61,338	30,288	31,045	56,875	26,019	30,856	4,458	4,200	150	650	621	1
144	Do. Murgod Petha	37,536	18,720	18,875	35,715	16,544	18,871	1,080	1,578	4	292	292	—
145	Sampgaon	117,344	58,506	58,539	112,026	53,628	59,400	5,316	5,178	138	1,013	1,004	—
146	Bijapur	646,708	324,044	322,724	616,614	294,111	322,503	20,154	20,933	221	6,337	6,722	1
147	Bádami	101,481	50,822	50,659	96,465	45,900	50,566	5,016	5,013	3	450	450	—
148	Bálgkot	68,820	34,408	34,431	64,800	30,533	34,267	3,930	3,876	54	840	823	—
149	Do. Bilgi Petha... ..	40,978	20,507	20,471	39,363	18,924	20,450	1,596	1,583	12	333	331	—
150	Bágevádi	72,731	36,368	36,306	69,853	33,568	36,315	2,851	2,900	51	626	622	—
151	Bijapur	86,117	43,446	42,669	82,117	39,461	42,656	4,000	3,987	13	2,072	2,004	—
152	Hungund	75,664	37,723	37,936	70,078	32,162	37,916	5,566	5,566	20	249	249	—
153	Indi	66,969	33,726	33,242	64,704	31,490	33,224	2,264	2,246	18	1,240	1,243	—
154	Muddebihal	60,526	30,031	30,494	57,892	27,418	30,474	2,633	2,613	20	446	440	—
155	Sindgi	73,473	37,006	36,466	71,193	34,757	36,436	3,279	3,240	30	573	561	1
156	Dhárwár	954,431	480,343	474,088	890,806	417,323	473,485	64,623	63,620	1,008	6,365	6,101	11
157	Bankapur	74,143	37,534	36,800	68,930	32,466	36,464	5,213	5,088	145	218	213	—
158	Dhárwár	104,581	52,973	51,603	96,850	45,716	51,164	7,701	7,263	490	1,713	1,587	13
159	Gadag	86,747	44,164	44,583	82,114	37,708	44,406	6,633	6,456	177	594	587	1
160	Do. Mundargi Petha	20,893	14,900	14,993	28,073	13,095	14,978	1,820	1,805	15	47	46	—
161	Hángal	64,350	32,928	31,453	61,371	29,962	31,359	3,009	2,948	63	244	234	1
162	Hubli	96,145	48,623	47,523	87,320	40,146	47,174	8,825	8,477	348	1,402	1,430	1
163	Kalghatgi	46,832	23,763	23,129	45,271	22,193	23,078	1,611	1,580	51	206	196	1
164	Karajgi	91,450	46,040	45,410	85,278	39,905	45,373	6,172	6,135	37	424	421	1
165	Kod	85,575	43,729	41,846	81,714	39,892	41,822	3,861	3,637	24	142	142	—
166	Navalgund	58,939	29,080	29,970	54,777	24,944	29,833	4,162	4,125	37	234	234	—
167	Do. Nargund Petha... ..	25,951	12,790	13,101	23,607	10,469	13,198	2,344	2,291	53	43	437	11
168	Ránebennur	93,858	47,437	46,371	87,108	40,648	46,260	6,760	6,639	111	300	297	1
169	Ron	93,887	46,349	47,539	87,365	39,929	47,436	6,522	6,419	103	322	316	1
170	Kanára	407,420	212,169	195,251	374,077	180,764	193,313	33,343	31,405	1,938	8,533	7,653	1,100
171	Ankola	38,201	19,532	18,669	36,113	17,522	18,591	2,088	2,010	78	739	690	10
172	Honávar	54,420	26,798	27,622	49,977	22,590	27,337	4,443	4,208	235	559	506	10
173	Do. Bhatkal Petha	30,704	15,000	15,704	29,410	13,873	15,537	1,294	1,127	167	310	296	10
174	Kárwár... ..	50,544	25,139	25,415	46,558	20,682	24,876	4,986	4,457	529	3,290	2,809	10
175	Kumta	61,537	30,078	31,459	54,318	23,449	30,869	7,219	6,629	560	1,504	1,169	10
176	Middápur	39,914	22,951	16,993	36,938	19,638	16,990	3,316	3,313	3	193	193	—
177	Bíral	49,340	24,462	20,878	43,511	22,917	20,694	5,829	5,645	184	656	619	1

TABLE VIII—continued.

EDUCATION.

Part II.—By Districts, Talukas and Main Religions.

(Hindu.)

LITERATE IN												English,			
Gujarati.			Kánarese.			Hindustáni.			Other Languages.			Persons.	Males.	Females.	
Persons.	Males.	Females.	Persons.	Males.	Females.	Persons.	Males.	Females.	Persons.	Males.	Females.	Persons.	Males.	Females.	
15	16	17	18	19	20	21	22	23	24	25	26	27	28	29	
92	90	2	23,524	23,075	449	38	38	...	633	619	14	2,481	2,465	16	135
19	17	2	2,127	2,103	10	2	2	...	53	52	1	248	247	1	136
94	34	...	1,030	1,892	38	21	21	...	377	363	11	1,111	1,100	11	137
...	11	9	2	3	3	...	26	26	...	133
17	17	...	2,007	1,993	14	28	28	...	228	228	...	139
6	6	...	2,545	2,507	38	33	32	1	117	117	...	140
5	5	...	2,412	2,418	4	6	6	...	233	233	...	141
9	9	...	1,386	1,361	22	10	10	...	40	40	...	165	165	...	142
2	2	...	4,292	4,119	173	43	43	...	179	176	3	143
...	1,750	1,746	4	27	27	...	47	47	...	144
...	5,064	4,929	135	5	5	...	23	22	1	132	131	1	145
67	67	...	26,494	26,313	171	29	29	...	470	470	...	907	904	3	146
10	10	...	4,787	4,784	3	2	2	...	115	115	...	66	66	...	147
4	4	...	3,373	3,334	39	2	2	...	93	93	...	175	174	1	148
5	5	...	1,395	1,385	10	3	3	...	22	22	...	20	20	...	149
5	5	...	2,575	2,523	47	1	1	...	17	17	...	61	61	...	150
37	37	...	2,793	2,789	4	16	16	...	59	59	...	332	331	1	151
...	5,465	5,415	21	2	2	...	81	81	...	55	55	...	152
5	5	...	1,606	1,591	15	1	1	...	18	18	...	44	44	...	153
...	2,456	2,442	14	43	43	...	74	73	1	154
1	1	...	2,033	2,014	19	2	2	...	22	22	...	30	30	...	155
83	83	...	61,177	59,823	1,354	104	101	3	1,041	991	50	3,032	3,018	14	156
...	5,148	5,007	141	1	1	...	22	22	...	58	58	...	157
9	9	...	6,798	6,451	312	29	29	...	294	293	31	1,166	1,163	3	158
12	12	...	6,334	6,171	163	5	3	2	106	105	1	343	346	2	159
1	1	...	1,802	1,787	15	1	1	...	37	37	...	36	36	...	160
1	1	...	2,845	2,792	53	3	3	...	103	103	...	48	48	...	161
43	43	...	7,693	7,417	281	46	46	...	193	183	15	833	826	7	162
...	1,555	1,507	48	1	1	...	8	8	...	47	47	...	163
2	2	...	6,020	5,938	32	1	1	...	55	53	2	108	107	1	164
...	3,796	3,772	24	45	45	...	34	34	...	165
8	8	...	4,032	4,045	37	2	2	...	47	47	...	106	106	...	166
2	2	...	2,078	2,037	41	2	2	...	21	20	...	54	54	...	167
2	2	...	6,633	6,523	110	8	7	1	50	51	...	117	116	1	168
3	3	...	6,420	6,323	97	5	5	...	56	55	1	77	77	...	169
402	271	131	28,140	27,291	849	59	59	...	1,201	1,198	3	1,263	1,212	51	170
7	7	...	1,827	1,799	28	26	26	...	75	74	1	171
290	177	122	4,037	4,005	92	4	4	...	242	242	...	201	201	...	172
7	3	4	1,130	1,034	96	14	14	...	56	55	1	78	76	2	173
29	29	...	2,433	2,338	95	13	13	...	39	39	...	206	167	41	174
58	51	5	6,461	6,143	318	8	8	...	352	350	2	275	271	4	175
...	3,263	3,265	3	34	34	...	71	71	...	176
1	1	...	5,655	5,491	164	18	18	...	232	232	...	140	133	2	177

TABLE VIII—continued.

EDUCATION.

Part II.—By Districts, Talukas and Main Religions.
(Hindu.)

	Districts and Talukas.	POPULATION.									Maráthi.		
		Total,			Illiterate.			Literate.					
		Persons.	Males.	Females.	Persons.	Males.	Females.	Persons.	Males.	Females.	Persons.	Males.	F
	1	2	3	4	5	6	7	8	9	10	11	12	
	<i>Kánara—continued.</i>												
178	Supa or Haliyál	29,060	14,819	14,241	27,828	13,626	14,202	1,232	1,193	30	518	466	
179	Do. Supa Petha	19,375	10,474	8,901	18,593	9,729	8,864	782	745	37	657	622	
180	Yellápur	20,338	11,597	8,741	18,914	10,235	8,679	1,424	1,363	63	306	265	
181	Do. Mundgod Petha	13,957	7,319	6,638	13,227	6,603	6,624	730	716	14	101	85	
182	Kolába	570,661	286,943	284,318	547,167	263,241	263,926	23,494	23,102	392	23,696	23,314	
183	Alibárg	80,337	39,693	40,439	75,131	34,755	40,376	5,206	5,143	63	5,141	5,078	
184	Karjat	57,989	30,148	27,741	55,529	27,878	27,091	2,361	2,310	50	2,220	2,170	
185	Do. Khálápur Petha	24,835	12,640	12,196	23,657	11,479	12,178	1,178	1,161	17	1,113	1,099	
186	Mahád	106,490	51,897	54,003	103,968	49,589	54,579	2,522	2,498	24	2,606	2,573	
187	Mángaon	77,984	37,963	40,021	76,511	36,504	40,007	1,473	1,459	14	1,963	1,961	
188	Panvel	83,842	42,695	41,147	80,121	39,335	41,086	3,421	3,390	61	3,275	3,215	
189	Do. Uran Petha	21,364	11,679	9,085	19,525	9,904	9,621	1,639	1,775	64	1,678	1,618	
190	Pen	51,897	26,331	25,566	49,821	23,333	25,487	3,077	2,998	79	3,019	2,940	
191	Do. Nágothna Petha	21,180	10,892	10,378	20,509	10,146	10,363	671	656	15	663	647	
192	Roha	44,843	22,300	22,543	43,096	20,558	22,638	1,747	1,742	5	1,729	1,724	
193	Ratnágiri	1,077,745	507,418	570,327	1,022,225	453,358	568,867	55,520	54,060	1,460	55,287	53,924	
194	Chiplun	110,641	51,699	58,942	105,213	46,385	58,828	5,428	5,314	114	5,341	5,227	
195	Do. Guhágár Petha	66,715	30,493	36,222	63,477	27,316	36,161	3,238	3,177	61	3,340	3,279	
196	Dápoli	97,211	46,168	51,043	92,538	41,613	50,923	4,673	4,555	118	4,640	4,522	
197	Do. Mandangád Petha	39,296	18,319	20,927	38,008	17,183	20,903	1,228	1,204	24	1,199	1,175	
198	Devgad	137,374	66,326	72,048	129,715	57,776	71,939	7,659	7,550	109	7,602	7,498	
199	Khed	86,961	41,131	45,830	84,306	38,568	45,738	2,905	2,563	42	2,653	2,612	
200	Málvan	104,512	49,127	55,385	95,373	40,209	55,114	9,139	8,868	271	9,124	8,866	
201	Rájápur	141,969	66,804	75,065	136,061	61,058	75,023	5,783	5,716	42	5,777	5,735	
202	Ratnágiri	128,853	60,090	68,468	122,421	54,128	63,293	6,437	6,263	175	6,418	6,244	
203	Sangameshvar	122,092	57,284	64,608	118,325	53,565	64,700	3,767	3,719	46	3,756	3,708	
204	Vengurla	42,216	20,627	21,589	36,658	15,525	21,133	5,558	5,102	456	5,537	5,063	
	<i>SIND.</i>												
205	Karachi	115,240	65,667	49,573	102,173	52,789	49,384	13,067	12,878	189	314	314	
206	Dádu	6,119	3,287	2,732	4,860	2,147	2,713	1,259	1,241	19	
207	Ghorábári	2,081	1,212	819	1,742	926	816	289	286	3	
208	Do. Ketí Mahál... ..	1,659	929	730	1,554	824	730	105	105	
209	Johi	6,079	3,401	2,678	4,767	2,190	2,677	1,312	1,311	1	1	1	
210	Jatí	3,533	1,971	1,562	3,238	1,077	1,561	295	294	1	
211	Karachi	49,432	30,096	19,337	45,631	26,364	19,267	3,801	3,731	70	306	306	
212	Kotri	10,091	5,643	5,048	8,931	3,905	5,026	1,700	1,738	22	2	2	
213	Do. Kohistán Mahál	1,375	622	753	1,270	519	751	105	103	2	
214	Mírpur Batoro... ..	6,090	3,377	2,713	5,014	2,901	2,713	476	476	
215	Mírpur Sádro	2,564	1,382	1,182	2,246	1,067	1,179	318	315	3	2	2	
216	Shwan	9,959	5,141	4,818	8,707	3,910	4,797	1,252	1,231	21	
217	Sháhbandar	3,344	1,892	1,452	3,031	1,579	1,452	313	313	
218	Tatta	7,788	4,024	3,764	6,501	2,783	3,717	1,288	1,241	47	1	1	
219	Sujáwal	4,576	2,691	1,985	4,082	2,097	1,985	494	494	

NOTE.—Read Sindhi for Kánarese in the Districts and Talukas in Sind.

TABLE VIII—continued.

EDUCATION.

Part II.—By Districts, Talukas and Main Religions.
(Hindu.)

LITERATE IN											English.		
Gujarati.		Kánarese. Sindhi.			Hindustani.			Other Languages.			Persons.	Males.	Females.
Males.	Females.	Persons.	Males.	Females.	Persons.	Males.	Females.	Persons.	Males.	Females.	Persons.	Males.	Females.
15	16	17	18	19	20	21	22	23	24	25	26	27	28
...	...	1,018	1,005	13	8	8	91	80	1
...	...	309	207	6	22	22	58	58
3	...	1,235	1,211	24	2	2	...	130	139	34	34
...	...	713	703	10	1	1	32	32
1,146	11	14	12	2	287	285	2	197	193	4	1,402	1,328	14
56	...	1	1	...	207	205	2	11	10	1	307	296	11
131	...	2	1	1	9	9	...	15	13	2	120	120
64	4	4	3	1	5	5	...	6	6	46	46
328	13	13	...	53	53	170	168	2
174	3	3	3	13	13	71	71
137	20	20	...	30	29	1	82	82
164	4	16	16	...	6	6	164	164
62	...	4	4	...	9	9	...	42	42	302	301	1
2	6	6	...	3	3	45	45
26	2	2	...	18	18	85	85
568	4	82	79	3	23	21	2	281	279	2	3,296	3,281	15
77	...	5	5	...	4	4	...	15	15	334	302	2
5	...	1	1	4	4	137	136	1
88	1	...	4	...	1	1	...	12	12	376	374	2
92	...	1	1	...	2	...	2	2	2	38	37	1
32	...	5	5	...	1	1	...	19	19	192	192
96	1	5	5	20	20	77	77
28	...	7	7	...	6	6	...	44	43	1	447	445	2
52	...	3	3	...	1	1	...	36	36	278	278
46	2	27	27	...	8	8	...	98	97	1	946	945	1
29	...	4	3	1	9	9	164	161	3
24	...	20	18	2	22	22	337	334	3
984	33	10,311	10,226	85	112	108	4	1,436	1,364	72	1,151	1,142	9
1	1	1,172	1,161	11	6	6	...	53	47	6	26	25	1
21	...	255	252	3	2	2	...	19	19	6	6
...	...	96	96	9	9	2	2
...	...	1,273	1,272	1	50	50	3	3
...	...	292	292	8	7	1	4	4
865	32	2,162	2,145	17	75	73	2	495	470	25	756	748	8
12	...	1,503	1,480	13	19	19	...	213	204	9	140	140
...	...	92	92	13	11	2	2	2
14	...	431	431	31	31	15	15
3	...	292	291	1	2	1	1	18	17	1	4	4
1	...	1,060	1,048	12	191	182	9	69	69
3	...	265	265	45	45	8	8
63	...	970	943	27	8	...	1	246	227	19	112	112
1	...	448	448	45	45	4	4

TABLE VIII—continued.

EDUCATION.

Part II.—By Districts, Talukas and Main Religions.

(Hindu.)

Districts and Talukas.	POPULATION.									Marathi.		
	Total.			Illiterate.			Literate.					
	Persons.	Males.	Females.	Persons.	Males.	Females.	Persons.	Males.	Females.	Persons.	Males.	Fem.
220	Hyderabad	242,692	129,864	112,828	218,762	106,734	112,028	23,930	23,130	800	10	5
221	Badin	17,839	9,942	7,897	17,273	9,354	7,889	566	558	8
222	Dero Mohbat	11,972	6,807	5,165	11,755	6,592	5,163	217	215	2
223	Guni	18,168	10,163	8,005	17,071	9,075	7,996	1,097	1,088	9
224	Hála	21,065	11,517	9,555	20,049	10,518	9,531	1,416	992	24
225	Hyderabad	56,746	33,077	26,689	45,963	19,931	26,029	10,786	10,146	610	10	5
226	Kandiáro	12,237	6,140	6,097	10,471	4,380	6,091	1,766	1,760	6
227	Moro	12,389	6,653	5,686	10,943	5,276	5,667	1,396	1,377	19
228	Nausháhro	17,355	8,755	8,570	14,627	6,097	8,530	2,728	2,688	40
229	Sákrand... ..	6,619	3,709	2,910	6,095	3,192	2,903	524	517	7
230	Do. Sháhpur Mahál	2,589	1,541	1,048	2,265	1,218	1,047	324	323	1
231	Shahdádpur	17,777	10,495	7,282	16,710	9,428	7,282	1,067	1,067
232	Tando Alahyár... ..	27,728	14,778	12,950	25,874	12,972	12,912	1,854	1,816	38
233	Tando Bágó	20,258	9,234	10,994	19,669	8,681	10,988	589	583	6
234	Shikárpur	218,829	117,935	100,894	192,427	95,373	97,054	26,402	22,562	3,840
235	Ghotki	9,825	5,343	4,482	9,440	4,958	4,482	385	385
236	Do. Pano A kil Mahál	4,346	2,446	1,900	3,986	2,086	1,900	360	360
237	Kakar	6,790	3,714	3,076	5,908	2,859	3,049	882	855	27
238	Kambar	11,657	6,431	5,196	11,224	6,073	5,151	433	388	45
239	Labdarya	10,274	5,453	4,821	9,747	4,949	4,798	527	504	23
240	Lárhána	19,441	10,622	8,819	16,654	9,132	7,522	2,787	1,490	1,297
241	Mehar	7,229	4,068	3,161	6,862	3,701	3,161	367	367
242	Mirpur Máthelo	10,378	5,683	4,695	10,113	5,440	4,673	266	243	22
243	Nasirabad	7,186	3,905	3,281	5,063	2,713	3,250	1,223	1,192	31
244	Nausháhro Abro	14,399	7,564	6,845	11,772	4,927	6,845	2,627	2,627
245	Rato-dero	12,953	6,910	6,043	11,329	5,293	6,036	1,621	1,617	7
246	Rohri	21,825	11,599	10,316	19,881	9,579	10,292	1,944	1,920	24
247	Shikárpur	39,069	19,847	19,222	29,859	12,915	16,944	9,210	6,932	2,278
248	Sakkur	35,110	19,757	15,353	32,236	16,967	15,269	2,874	2,790	84
249	Ubauro	8,347	4,668	3,684	7,453	3,771	3,682	894	892	2
250	Thar and Birkar	151,726	84,746	66,980	148,692	81,741	66,951	3,034	3,005	29
251	Cháthro... ..	24,592	13,116	11,436	24,439	13,063	11,436	153	153
252	Diplo	5,939	3,327	2,612	5,915	3,253	2,662	74	74
253	Khipro	21,037	12,626	8,411	20,563	12,156	8,407	474	470	4
254	Mirpur Khás	14,157	8,018	6,139	13,434	7,303	6,131	723	715	8
255	Mithi	13,826	7,316	6,510	13,382	6,878	6,504	444	438	6
256	Nagar	16,150	8,513	7,637	15,927	8,301	7,626	223	212	11
257	Samáro	16,020	9,115	6,905	15,598	8,693	6,905	422	422
258	Sághar... ..	12,679	7,360	5,319	12,489	7,170	5,319	190	190
259	Umákot	27,276	15,315	11,961	26,945	14,984	11,961	331	331
260	Upper Sind Frontier	22,765	13,452	9,313	18,976	9,678	9,298	3,789	3,774	15
261	Jacobabad	8,210	5,018	3,192	6,804	3,612	3,192	1,406	1,406
262	Káshmor	2,997	1,785	1,212	2,497	1,285	1,212	500	500
263	Kandhkot	4,341	2,543	1,798	3,729	1,941	1,788	612	602	10
264	Shahdádpur	3,011	1,732	1,279	2,286	1,010	1,278	725	722	3
265	Thul	4,206	2,374	1,832	3,690	1,830	1,830	546	544	2

TABLE VIII—continued.

EDUCATION.

Part II.—By Districts, Talukas and Main Religions.

(Hindu.)

LITERATE IN											English.			
Gujarati.		Sindhi.			Hindustani.			Other Languages.			Persons.	Males.	Females.	
Males.	Females.	Persons.	Males.	Females.	Persons.	Males.	Females.	Persons.	Males.	Females.				
15	16	17	18	19	20	21	22	23	24	25	26	27	28	29
149	23	22,014	21,575	439	8	8	...	2,309	1,914	395	2,179	2,110	69	220
1	...	534	527	7	33	32	1	11	11	...	231
...	...	215	213	2	2	2	...	14	14	...	232
4	...	944	944	149	140	9	30	30	...	233
...	...	954	954	62	38	24	8	8	...	234
129	23	9,549	9,157	393	1,534	1,244	290	1,892	1,825	67	235
3	...	1,094	1,089	5	69	68	1	30	30	...	236
...	...	1,386	1,375	11	7	7	...	57	49	8	29	29	...	237
2	...	2,643	2,618	25	84	68	16	66	64	2	238
...	...	464	478	6	41	40	1	15	15	...	239
...	...	314	314	9	8	1	9	9	...	230
...	...	953	953	190	190	...	14	14	...	231
9	...	1,771	1,771	...	1	1	...	73	85	38	31	31	...	232
1	...	532	532	6	...	6	10	10	...	233
144	1	22,586	20,731	1,855	61	61	...	4,125	2,111	2,014	1,991	1,964	27	234
...	...	349	349	36	36	...	32	32	...	235
...	...	356	356	4	4	...	3	3	...	236
5	...	796	796	...	3	3	...	78	51	27	8	8	...	237
...	...	388	338	45	...	45	238
...	...	500	490	20	36	32	4	3	3	...	239
10	...	1,340	1,214	126	3	3	...	1,434	263	1,171	442	442	...	240
2	...	353	353	...	4	4	...	8	8	...	7	7	...	241
...	...	243	243	22	...	22	242
...	...	1,205	1,129	16	18	3	15	243
29	...	2,598	2,598	263	263	...	764	764	...	244
...	...	1,544	1,544	...	6	6	...	74	67	7	19	19	...	245
58	...	1,871	1,849	22	300	289	11	142	142	...	246
18	1	7,544	5,911	1,633	28	28	...	1,557	693	694	466	469	27	247
23	...	2,636	2,600	36	17	17	...	199	151	48	74	74	...	248
...	...	863	861	2	31	31	...	11	11	...	249
239	10	2,727	2,712	15	4	4	...	82	78	4	96	96	...	250
...	...	153	153	251
9	...	47	47	18	18	...	5	5	...	252
...	...	474	470	4	5	5	...	8	8	...	253
...	...	716	708	8	31	31	...	29	29	...	254
2	...	434	432	2	1	1	...	7	3	4	4	4	...	255
169	10	22	21	1	2	2	...	3	3	...	3	3	...	256
5	...	410	410	...	1	1	...	5	5	...	8	8	...	257
...	...	160	160	8	8	...	258
37	...	281	281	13	13	...	31	31	...	259
3	...	3,624	3,617	7	48	48	...	112	104	8	191	191	...	260
...	...	1,399	1,399	7	7	...	77	77	...	261
...	...	491	491	8	8	...	16	16	...	262
...	...	533	529	4	47	47	...	82	26	6	80	80	...	263
1	...	675	672	3	1	1	...	48	46	...	13	13	...	264
2	...	526	526	17	15	2	5	5	...	265

TABLE VIII.

EDUCATION.

PART II.—BY DISTRICTS, TALUKAS AND MAIN RELIGIONS.

B.—MUSALMAN.

TABLE VIII—continued.

EDUCATION.

Part II.—By Districts, Tálukas and Main Religions.

(Musalman.)

Districts and Tálukas.	POPULATION.											
	Total.			Illiterate.			Literate.			Murdh.		
	Persons.	Males.	Females.	Persons.	Males.	Females.	Persons.	Males.	Females.	Persons.	Males.	F.
1	2	3	4	5	6	7	8	9	10	11	12	
41 Thána...	26,257	19,642	16,615	22,547	16,123	16,364	3,719	3,459	281	2,919	138	
42 Bassein ...	2,380	1,295	1,085	2,149	1,078	1,071	231	217	14	91	9	
43 Bhiwandi...	9,990	4,663	4,297	8,296	4,027	4,259	684	646	38	664	66	
44 Dáhannu ...	1,114	617	497	945	454	491	169	163	6	88	16	
45 Do. Umbargaon Petha ...	1,277	608	609	1,106	500	605	172	169	4	17	17	
46 Kalyán ...	4,846	2,851	2,295	4,399	2,138	2,251	457	413	44	363	249	
47 Máhim ...	2,115	1,123	992	1,875	897	978	240	226	14	112	110	
48 Murbád ...	1,670	908	762	1,567	825	762	83	83	—	61	61	
49 Sássette ...	9,729	5,547	4,182	8,456	4,428	4,058	1,243	1,119	124	1,267	1,119	
50 Sháhápur ...	2,223	1,216	1,007	2,009	1,006	1,003	314	310	4	214	210	
51 Do. Mokháda Petha ...	353	185	168	344	176	169	9	9	—	9	9	
52 Váda ...	1,570	849	721	1,362	644	718	208	205	3	167	167	
CENTRAL DIVISION.												
53 Ahmednagar ...	42,761	21,994	21,767	41,185	19,492	21,693	2,576	2,592	74	1,996	1,996	
54 Akola ...	1,596	806	780	1,498	721	777	88	85	3	52	52	
55 Jámkhed ...	3,574	1,733	1,841	3,419	1,682	1,937	155	151	4	123	121	
56 Karjat ...	1,374	721	653	1,308	655	653	66	66	—	64	54	
57 Kopargaon ...	3,288	1,698	1,595	3,130	1,576	1,594	153	152	1	124	124	
58 Nagar ...	9,989	5,099	4,890	9,113	4,270	4,843	876	829	47	603	586	
59 Neván ...	3,313	1,658	1,658	3,136	1,478	1,659	177	177	—	151	151	
60 Párner ...	2,399	1,205	1,184	2,249	1,067	1,182	140	138	2	116	115	
61 Ráhuri ...	4,278	2,116	2,162	4,051	1,889	2,163	227	227	—	179	179	
62 Sangamner ...	5,011	2,484	2,527	4,779	2,257	2,522	232	227	5	215	211	
63 Shevgaon ...	6,379	3,182	3,197	6,090	2,906	3,185	289	277	12	239	235	
64 Shrigonda ...	2,585	1,305	1,280	2,412	1,182	1,230	173	173	—	142	142	
65 Khándesh ...	119,179	60,618	58,561	112,362	55,001	58,361	5,817	5,617	200	3,491	3,446	
66 Amalner ...	4,306	2,218	2,087	4,183	2,096	2,097	122	122	—	64	64	
67 Do. Párola Petha ...	3,694	1,798	1,896	3,568	1,672	1,896	126	126	—	81	81	
68 Bhusával ...	6,577	3,408	3,969	5,966	3,007	2,959	411	401	10	183	180	
69 Do. Edalabad Petha ...	2,183	1,109	1,079	2,125	1,048	1,077	63	61	2	39	39	
70 Chálisgaon ...	6,378	3,345	3,033	6,132	3,109	3,023	246	236	10	141	132	
71 Chopda ...	7,239	3,603	3,636	7,042	3,408	3,634	197	196	2	114	112	
72 Dhulia ...	9,074	4,713	4,361	8,481	4,151	4,330	593	562	31	423	416	
73 Erandol ...	11,037	5,467	5,570	10,866	4,805	5,561	671	662	9	466	469	
74 Jalgaon ...	9,702	4,958	4,744	9,134	4,409	4,725	568	549	19	333	322	
75 Jámner ...	8,407	4,326	4,081	8,068	4,010	4,078	319	316	3	232	232	
76 Nandurbár ...	4,322	2,086	2,246	3,961	1,763	2,196	371	323	48	155	162	
77 Do. Navápur Petha ...	355	216	139	308	171	137	47	45	2	7	7	
78 Páchora ...	9,132	4,569	4,563	8,764	4,215	4,549	368	354	14	234	226	
79 Do. Bhdadgaon Petha ...	3,537	1,802	1,735	3,367	1,635	1,732	170	167	3	116	115	
80 Pimpalner ...	1,643	873	770	1,513	744	769	130	129	1	94	94	
81 Ráver ...	9,754	4,895	4,859	9,429	4,570	4,859	325	325	—	231	231	
82 Sháháda...	3,002	1,543	1,459	2,740	1,301	1,439	262	242	20	115	115	
83 Shirpur ...	3,198	1,561	1,637	3,068	1,436	1,632	130	125	5	70	70	
84 Sindkheda ...	4,109	2,212	1,897	3,697	2,009	1,888	312	293	9	106	106	
85 Taloda ...	901	502	499	800	402	398	101	100	1	57	56	
86 Yával ...	10,815	5,414	5,401	10,430	5,040	5,390	385	374	11	240	227	

TABLE VIII—continued.

EDUCATION.

Part II.—By Districts, Talukas and Main Religions.

(Musalman.)

LITERATE IN												English.		
Gujarāti.			Kánarese.			Hindustáni.			Other Languages.					
Persons.	Males.	Females.	Persons.	Males.	Females.	Persons.	Males.	Females.	Persons.	Males.	Females.	Persons.	Males.	Females.
14	15	16	17	18	19	20	21	22	23	24	25	26	27	28
601	563	38	120	120	...	595	555	40	294	271	13
68	64	4	1	1	...	64	75	9	6	6	...
...	100	100	...	45	38	7	35	35	...
109	108	1	1	1	...	18	16	2	3	3	...
145	141	4	3	3	...	16	16	...	8	3	...
73	50	23	8	8	...	221	213	8	20	19	1
97	96	1	1	1	...	61	50	11	3	3	...
18	19	8	8
63	68	5	1	1	...	33	33	...	198	186	12
15	15	5	5	...	62	62	...	14	14	...
...	1	1
13	13	46	43	3	2	2	...
...
97	93	4	3	3	...	814	763	51	104	100	4	138	136	2
...	2	2	...	39	36	3	4	4	...	2	2	...
5	5	46	44	2	7	7	...	1	1	...
...	18	19	...	1	1
5	5	...	1	1	...	33	37	1	4	4	...	3	3	...
69	64	4	306	312	31	65	63	2	100	96	2
1	1	33	33	...	1	1	...	3	3	...
2	2	29	23	1	1	1	...	5	5	...
9	9	55	55	...	7	7	...	6	6	...
3	3	21	19	2	1	1	...	3	3	...
3	3	88	80	8	9	7	2	5	5	...
1	1	51	51	...	4	4	...	10	10	...
733	727	6	14	14	...	2,568	2,436	132	268	227	41	160	158	2
10	10	74	74	...	9	9	...	6	6	...
18	18	51	51	...	7	7
55	55	190	195	5	19	17	2	27	23	1
...	29	27	2
48	48	...	4	4	...	92	91	1	14	13	1	2	2	...
18	18	83	83	...	5	6	...	2	2	...
59	55	4	8	8	...	232	209	23	19	18	1	56	56	...
27	27	...	1	1	...	258	216	2	7	6	1	5	4	1
71	71	300	233	17	35	34	1	9	9	...
14	14	133	135	3	2	2	...	2	2	...
80	80	182	152	30	73	47	23	2	2	...
23	28	18	16	2	1	1	...
40	40	160	148	12	13	14	...	8	8	...
11	11	81	78	3	2	2	...	4	4	...
10	10	...	1	1	...	42	42	...	6	5	1	7	7	...
52	52	132	132	...	13	13	...	8	8	...
40	40	131	117	14	16	10	6	2	2	...
30	23	2	49	46	3	2	2	...	1	1	...
60	60	83	76	7	1	1	...	3	3	...
42	42	19	19	...	1	1	...	2	2	...
22	22	224	216	8	19	17	2	13	13	...

TABLE VIII—continued.

EDUCATION.

Part II.—By Districts, Talukas and Main Religions.

(Musalman.)

Districts and Talukas.	POPULATION.										Maráthi.	
	Total.			Illiterate.			Literate.					
	Persons.	Males.	Females.	Persons.	Males.	Females.	Persons.	Males.	Females.	Persons.	Males.	Fem.
87 Násik	43,856	22,817	21,039	40,881	19,944	20,937	2,975	2,873	102	1,881	1,383	
88 Chandvad	3,111	1,626	1,485	2,848	1,372	1,476	263	254	9	169	166	
89 Dindori	886	445	441	781	342	439	105	103	2	93	92	
90 Igatpuri	2,071	1,109	962	1,923	963	960	149	146	3	104	103	
91 Kalvan	754	398	356	644	288	356	110	110	...	99	99	
92 Málegaon	15,594	8,246	7,348	15,022	7,665	7,357	572	561	11	285	285	
93 Nándgaon	2,212	1,149	1,063	2,073	1,015	1,058	139	134	5	107	102	
94 Násik	5,237	2,739	2,498	4,690	2,224	2,466	547	515	32	320	309	
95 Niphád	3,703	1,876	1,827	3,388	1,564	1,824	315	312	3	229	228	
96 Peint	689	352	337	617	282	335	72	70	2	64	63	
97 Satána	1,490	760	739	1,370	633	737	129	127	2	93	93	
98 Sinner	1,943	990	953	1,805	855	950	138	135	3	112	111	
99 Yeola	6,157	3,127	3,030	5,721	2,721	3,000	436	406	30	296	292	
100 Poona	45,790	23,941	21,849	41,264	19,678	21,586	4,526	4,263	263	2,518	2,441	
101 Bhimthadi	2,410	1,230	1,180	2,261	1,086	1,175	149	144	5	123	119	
102 Do. Dhond Petha	1,389	768	681	1,267	640	627	122	118	4	94	93	
103 Haveli	22,884	12,300	10,684	19,974	9,585	10,389	2,910	2,715	195	1,282	1,238	
104 Do. Mulshi Petha	215	117	98	201	105	96	14	12	2	14	12	
105 Indápur	2,930	1,319	1,311	2,507	1,198	1,309	123	121	2	105	103	
106 Junnar	5,501	2,715	2,786	5,164	2,394	2,770	337	321	16	274	261	
107 Khed	2,366	1,222	1,114	2,205	1,065	1,140	161	157	4	135	132	
108 Do. Ambeegaon Petha	1,291	660	631	1,186	560	626	105	100	5	81	80	
109 Mával	2,288	1,246	1,042	2,086	1,052	1,034	202	194	8	129	126	
110 Purandhar	1,537	783	754	1,420	669	761	117	114	3	100	98	
111 Sirar	3,279	1,591	1,689	2,993	1,324	1,669	286	267	19	181	179	
112 Sátám	40,888	20,464	20,424	36,262	18,020	20,342	2,526	2,444	82	2,069	2,017	
113 Jávil	501	265	236	465	230	235	36	35	1	30	29	
114 Do. Malcolmpeh Petha	2,000	978	1,023	1,855	841	1,014	145	137	8	98	97	
115 Karád	5,522	2,741	2,781	5,248	2,480	2,768	274	261	13	208	201	
116 Khánápur	3,140	1,535	1,505	2,884	1,355	1,499	186	180	6	154	149	
117 Khatáv	2,932	1,479	1,453	2,782	1,334	1,448	150	145	5	132	128	
118 Koregaon	2,342	1,162	1,180	2,139	965	1,171	206	197	9	170	164	
119 Mán	1,472	755	717	1,338	623	715	134	132	2	122	121	
120 Pátan	1,288	666	622	1,206	588	618	82	78	4	77	73	
121 Sátára	5,264	2,879	2,685	4,896	2,220	2,676	398	369	9	304	299	
122 Tágaon	4,797	2,391	2,406	4,213	2,119	2,394	284	272	12	215	205	
123 Wái	2,293	1,088	1,205	2,096	891	1,205	197	197	...	145	145	
124 Do. Khandáia Petha	906	428	478	870	392	478	36	36	...	33	33	
125 Wálva	7,473	3,853	3,620	7,097	3,469	3,608	376	364	12	341	334	
126 Do. Shirála Petha	1,058	544	514	1,006	493	513	52	51	1	40	39	
127 Sholápur	54,510	27,359	27,151	52,221	25,163	27,058	2,289	2,196	93	1,716	1,666	
128 Bársi	9,518	4,808	4,710	9,168	4,418	4,690	410	390	20	309	297	
129 Karmála	3,324	1,703	1,646	3,208	1,593	1,645	145	145	1	96	96	
130 Mádha	4,129	2,093	2,036	3,931	1,897	2,034	198	196	2	166	165	
131 Máláras	1,787	875	912	1,706	796	910	81	79	2	62	60	

TABLE VIII—continued.

EDUCATION.

Part II.—By Districts, Talukas and Main Religions.
(Musalman.)

LITERATE IN											English.		
Gujarati.		Kánarose.			Hindustáni.			Other Languages.			English.		
Males.	Females.	Persons.	Males.	Females.	Persons.	Males.	Females.	Persons.	Males.	Females.	Persons.	Males.	Females.
15	16	17	18	19	20	21	22	23	24	25	26	27	28
273	9	7	7	...	1,293	1,237	51	233	305	28	123	120	87
15	1	123	123	5	8	6	3	24	23	1
...	24	23	1	2	2	...	1	1	...
14	1	40	40	...	2	1	1	4	4	...
3	15	15	4	4	...
60	...	2	2	...	361	352	9	42	40	2	19	19	...
7	42	42	...	1	1	...	3	3	...
72	3	262	245	17	26	24	2	47	46	1
27	1	95	94	1	11	11	...	8	8	...
2	...	1	1	...	21	19	2	3	3	...	2	2	...
17	42	40	2	3	3	...	4	4	...
12	1	44	43	1	1	1
44	2	4	4	...	214	201	13	124	113	21	16	16	...
426	26	9	9	...	509	479	30	1,242	1,685	157	607	600	7
11	1	1	...	34	33	1	2	2	...
7	...	1	1	...	7	6	1	20	27	2	5	5	...
392	22	8	8	...	423	406	26	1,247	1,220	127	544	537	7
...	2	2
2	23	23	...	4	4	...
...	2	2	...	119	116	3	10	10	...
1	3	3	...	36	35	1	1	1	...
...	3	3	...	50	46	4	2	2	...
20	4	12	12	...	65	67	1	23	23	...
...	4	4	...	21	20	1	4	4	...
3	45	42	3	103	96	17	12	12	...
94	3	5	5	...	210	196	14	600	580	20	88	88	...
1	2	2	...	5	5
34	3	7	5	2	30	27	3	7	7	...
12	...	2	2	...	66	60	6	39	39	...	6	6	...
...	50	49	1	1	1	...
...	...	1	1	...	8	7	1	17	17	...	1	1	...
6	50	48	2	25	24	1	5	5	...
...	9	8	1	3	3	...
1	...	1	1	...	2	2	...	12	11	1	2	2	...
3	14	14	...	136	131	5	46	46	...
...	...	1	1	...	37	35	2	62	60	2
31	25	25	...	10	10	...
...	1	1	...	4	4	...	5	5	...
6	23	22	1	168	163	5
...	18	17	1
57	...	12	12	...	625	557	38	121	112	9	79	79	...
13	94	90	4	37	33	4	8	8	...
10	43	45	1	10	10	...	5	5	...
2	33	32	1	11	11	...	2	2	...
1	19	19	...	2	2	...	1	1	...

TABLE VIII—continued.

EDUCATION.

Part II.—By Districts, Talukas and Main Religions.

(Musalman.)

Districts and Talukas.	POPULATION.									Maráthi.		
	Total.			Illiterate.			Literate.					
	Persons.	Males.	Females.	Persons.	Males.	Females.	Persons.	Males.	Females.	Persons.	Males.	Females.
1	2	3	4	5	6	7	8	9	10	11	12	13
Sholápur—continued.												
132	Pandharpur	3,483	1,767	1,666	3,293	1,630	1,663	140	137	3	123	119
133	Sángola	2,983	1,492	1,491	2,866	1,380	1,486	117	112	5	99	98
134	Sholápur	29,306	14,616	14,690	28,109	13,479	14,630	1,197	1,137	60	862	831
SOUTHERN DIVISION.												
135	Belgaum	78,389	39,567	38,822	74,286	35,571	38,715	4,103	3,996	107	1,450	1,429
136	Athni	11,801	5,925	5,876	11,427	5,557	5,870	374	368	6	322	319
137	Belgaum	11,246	5,902	5,344	10,078	4,771	5,306	1,170	1,131	39	324	317
138	Do. Chandgad Petha	665	355	310	640	331	309	25	24	1	19	18
139	Chikodi	12,311	6,229	6,082	11,561	5,454	6,077	750	745	5	415	414
140	Do. Hukeri Petha	9,429	4,695	4,734	9,040	4,316	4,724	389	379	10	154	148
141	Gokák	7,771	3,928	3,843	7,469	3,626	3,843	302	302	...	73	73
142	Khánápur	5,500	2,753	2,747	5,221	2,460	2,731	279	268	18	69	69
143	Parasgad	5,812	2,896	2,926	5,577	2,651	2,926	235	235	...	8	8
144	Do. Murgod Petha	2,396	1,206	1,180	2,285	1,107	1,178	101	99	2	21	21
145	Sampgaon	11,468	5,688	5,780	10,990	5,238	5,752	478	450	28	42	42
146	Bijápur	84,416	41,751	42,665	81,930	39,326	42,604	2,486	2,425	61	467	460
147	Bádámí	7,925	3,997	3,928	7,628	3,700	3,928	297	297	...	29	29
148	Bágalkot	9,712	4,780	4,932	9,218	4,312	4,906	494	468	26	93	91
149	Do. Bilgi Petha	3,534	1,774	1,760	3,439	1,684	1,755	95	90	5	4	4
150	Bágevádi	10,731	5,084	5,647	10,532	4,896	5,636	199	188	11	45	45
151	Bijápur	15,644	7,758	7,886	15,069	7,198	7,871	575	560	15	181	178
152	Hungund	7,611	3,758	3,853	7,300	3,447	3,853	311	311	...	8	8
153	Indi	8,113	4,112	4,011	7,994	3,993	4,001	119	119	...	62	62
154	Muddebhál	8,774	4,183	4,591	8,574	3,983	4,591	200	200	...	10	10
155	Sindgi	12,372	6,505	6,067	12,176	6,113	6,063	198	192	4	45	43
156	Dhárwár	141,528	71,448	70,080	135,091	65,347	69,744	6,437	6,101	336	299	296
157	Bankápur	14,512	7,332	7,180	13,833	6,687	7,146	679	645	34	17	17
158	Lhárwár	18,001	9,005	8,996	16,887	7,717	8,870	1,414	1,288	126	95	94
159	Gadag	13,729	6,778	6,951	13,239	6,319	6,920	490	459	31	13	13
160	Do. Mundargi Petha	3,151	1,596	1,555	3,029	1,476	1,553	122	120	2	4	4
161	Hángal	12,307	6,269	6,038	11,907	5,883	6,024	400	396	14	14	14
162	Hubli	23,935	12,064	11,871	22,874	11,059	11,815	1,061	1,005	56	92	90
163	Kalghatgi	5,051	2,541	2,510	4,904	2,395	2,509	147	146	1	8	8
164	Karajgi	12,238	6,245	5,938	11,709	5,724	5,985	524	521	3	22	22
165	Kod	10,154	5,287	4,887	9,864	4,989	4,875	290	278	12	1	1
166	Navalgund	6,384	3,177	3,217	6,063	2,882	3,201	311	295	16	8	8
167	Do. Nargund Petha	2,540	1,273	1,267	2,460	1,197	1,263	80	76	4	4	4
168	Ránebenur	10,201	5,214	4,987	9,612	4,651	4,961	589	563	26	10	10
169	Ron	9,320	4,687	4,633	8,990	4,368	4,622	330	319	11	11	11
170	Kánara	29,302	14,659	14,643	26,117	11,862	14,255	3,185	2,797	388	177	174
171	Ankola	1,078	603	475	849	415	434	229	188	41	16	16
172	Honávar	3,318	1,506	1,612	2,856	1,134	1,722	462	372	90	11	10
173	Do. Bhatkal Petha	6,139	2,613	3,626	5,690	2,104	3,686	549	509	40	6	6
174	Kárwár	3,699	1,804	1,805	2,944	1,237	1,707	665	667	98	72	71

TABLE VIII—continued.

EDUCATION.

Part II.—By Districts, Talukas and Main Religions.
(Musalman.)

LITERATE IN												English.			
Gujarāṭī.			Kānarese.			Hindustānī.			Other Languages.						
n.	Males.	Females.	Persons.	Males.	Females.	Persons.	Males.	Females.	Persons.	Males.	Females.	Persons.	Males.	Females.	
	15	16	17	18	19	20	21	22	23	24	25	26	27	28	
1	1	19	19	...	5	5	3	3	133
...	1	1	...	25	21	4	1	1	4	4	133
30	30	...	11	11	...	339	361	28	55	50	5	56	56	134
50	56	...	1,263	1,234	19	1,899	1,837	72	168	164	4	250	250	135
2	2	...	57	56	1	128	126	2	17	17	136
43	46	...	78	78	...	768	734	34	104	103	1	177	177	137
...	9	8	1	138
6	6	...	130	129	1	284	284	5	5	139
1	1	...	163	160	3	120	119	1	4	3	1	18	18	140
...	140	140	...	105	105	...	12	12	141
...	107	106	1	167	153	14	11	10	1	26	26	142
...	189	189	...	55	55	...	7	7	17	17	143
1	1	...	64	62	2	42	42	...	1	1	4	4	144
...	335	314	11	221	201	20	12	11	1	3	3	145
20	20	...	1,499	1,472	27	747	716	31	75	74	2	55	55	146
...	227	227	...	61	61	...	19	19	3	3	147
18	13	...	243	226	17	184	173	11	8	8	16	16	148
...	78	73	5	12	12	...	1	1	149
...	108	105	3	94	85	9	7	6	1	7	7	150
7	7	...	234	234	...	104	103	11	16	15	1	17	17	151
...	280	280	...	54	54	...	6	6	3	3	152
...	62	62	...	35	35	...	1	1	2	2	153
...	146	146	...	41	41	...	12	12	6	6	154
...	139	137	2	52	52	...	6	6	2	2	155
30	30	...	4,234	4,206	75	2,593	2,346	247	275	235	40	181	181	156
...	467	464	3	321	300	31	12	12	4	4	157
21	21	...	913	897	16	750	644	106	89	73	16	86	86	158
11	11	...	377	361	16	110	97	13	22	19	4	8	8	159
...	97	97	...	21	19	2	1	1	12	12	160
3	3	...	215	215	...	238	234	14	17	17	4	4	161
37	37	...	576	558	19	435	401	34	72	59	14	40	40	162
...	124	123	1	29	29	...	6	6	2	2	163
9	9	...	430	428	2	141	139	2	12	11	1	11	11	164
...	199	199	...	150	138	12	165
...	245	234	11	103	99	4	6	6	1	1	166
...	64	64	...	11	11	...	6	2	4	167
8	8	...	412	407	5	204	183	21	18	18	13	13	168
...	264	262	2	80	72	8	12	11	1	169
23	23	...	1,209	1,261	8	1,815	1,538	277	547	395	154	43	33	5	170
3	3	...	98	98	...	155	114	41	11	11	5	5	171
2	2	...	231	230	1	205	181	24	121	58	63	5	...	5	172
...	60	60	...	255	234	21	258	239	19	3	3	173
4	4	...	215	215	...	450	386	64	38	21	17	27	27	174

TABLE VIII—continued.

EDUCATION.

Part II.—By Districts, Talukas and Main Religions.

(Musalman.)

Districts and Talukas.	POPULATION.									Maráthi.		
	Total.			Illiterate.			Literate.					
	Persons.	Males.	Females.	Persons.	Males.	Females.	Persons.	Males.	Females.	Persons.	Males.	
<i>Kánara—continued.</i>												
175 Kumbha	2,784	1,477	1,307	2,466	1,302	1,364	518	275	43	18	19	
176 Siddápur	1,057	600	457	952	496	456	108	104	1	—	—	
177 Sirsi	2,817	1,516	1,301	2,457	1,211	1,246	390	305	55	5	5	
178 Supa or Haliyál	2,971	2,041	1,930	3,791	1,861	1,930	180	180	—	1	1	
179 Do. Supa Petha	560	361	199	485	293	192	75	68	7	22	21	
180 Yellápur	1,298	739	559	1,156	610	546	142	129	13	19	18	
181 Do. Mungod Petha	2,571	1,399	1,172	2,471	1,299	1,172	100	100	—	6	6	
182 Koldha	29,339	14,720	14,619	26,540	12,689	14,451	2,799	2,631	168	1,197	1,189	
183 Ailbág	2,005	1,068	937	1,768	873	935	237	235	2	116	115	
184 Karjat	2,548	1,354	1,194	2,337	1,154	1,183	211	200	11	144	144	
185 Do. Khálpur Petha	1,434	708	726	1,340	636	714	94	82	12	36	35	
186 Mahád	7,621	3,598	4,023	6,978	2,960	4,018	643	628	15	281	278	
187 Mángaon	5,329	2,492	2,837	4,933	2,096	2,837	396	396	—	140	140	
188 Panvel	4,634	2,423	2,211	4,294	2,098	2,196	340	323	15	89	89	
189 Do. Uran Petha	1,229	742	487	816	459	398	383	284	99	84	84	
190 Pen	1,363	729	634	1,194	569	625	169	160	9	109	106	
191 Do. Nágothna Petha	1,024	564	460	900	445	455	124	119	5	87	87	
192 Roha	2,152	1,052	1,100	1,950	860	1,100	202	202	—	111	111	
193 Ratnágiri	82,825	36,315	46,510	77,684	31,400	46,284	5,141	4,915	226	2,941	2,900	
194 Chipplun	8,096	3,510	4,586	7,516	3,021	4,495	550	489	61	330	324	
195 Do. Guhágur Petha	4,995	1,964	3,031	4,735	1,724	3,011	260	240	20	163	159	
196 Dápoli	11,832	5,093	6,739	11,320	4,432	6,888	562	551	11	314	310	
197 Do. Mandangad Petha	5,655	2,359	3,296	5,208	1,938	3,270	447	421	26	165	162	
198 Devgad	4,546	2,209	2,337	4,147	1,818	2,329	399	391	8	236	231	
199 Khed	8,599	3,727	4,872	7,945	3,084	4,861	654	643	11	467	463	
200 Madvan	1,750	937	813	1,453	651	802	297	286	11	181	180	
201 Rájápur	11,593	5,469	6,124	10,870	4,751	6,089	753	718	35	497	494	
202 Ratnágiri	17,902	7,077	10,225	17,206	7,002	10,204	696	675	21	308	303	
203 Sangameshvar	6,987	2,903	4,079	6,650	2,575	4,075	337	333	4	148	148	
204 Venguria	830	552	298	694	334	270	186	168	18	132	128	
SIND.												
205 Karáchi	483,474	264,318	219,156	480,769	261,703	219,066	2,705	2,615	90	20	20	
206 Dádu	49,129	26,120	23,009	48,904	25,631	22,973	225	189	36	—	—	
207 Ohoryáhari	24,201	13,317	10,894	24,175	13,292	10,883	26	25	1	—	—	
208 Do. Ketí Mahál	6,840	3,919	2,921	6,831	3,910	2,921	9	9	—	—	—	
209 Johi	45,062	24,435	20,637	45,006	24,586	20,620	56	49	7	—	—	
210 Jati	23,219	15,318	12,871	23,206	15,339	12,867	13	9	4	—	—	
211 Karáchi	78,373	43,316	35,057	76,649	41,629	35,020	1,724	1,687	37	19	19	
212 Kotri	46,502	25,380	21,122	46,313	25,191	21,122	189	189	—	—	—	
213 Do. Kohistán Mahál	11,501	6,363	5,139	11,466	6,327	5,139	35	35	—	—	—	
214 Mirpur Batoro	31,002	17,247	13,755	30,911	17,156	13,755	91	91	—	—	—	
215 Mirpur Sádro	25,034	13,521	11,513	25,000	13,487	11,513	31	31	—	—	—	
216 Sehwan	44,767	24,409	20,358	44,614	24,261	20,353	153	148	5	—	—	
217 Sháhbandar	30,265	16,548	13,717	30,255	16,538	13,717	10	10	—	—	—	
218 Tatta	33,915	18,655	15,290	33,805	18,545	15,290	110	110	—	1	1	
219 Sujáwal	28,661	15,741	12,923	28,634	15,711	12,923	30	30	—	—	—	

Note.—Head Sindhí for Kánarés in the Districts and Talukas in Sind.

TABLE VIII—continued.

EDUCATION.

Part II.—By Districts, Talukas and Main Religions.

(Musalman.)

LITERATE IN												English.		
Gujarati.			Kánarese. Sindhi.			Hindustáni.			Other Languages.					
Persons.	Males.	Females.	Persons.	Males.	Females.	Persons.	Males.	Females.	Persons.	Males.	Females.	Persons.	Males.	Females.
14	15	16	17	18	19	20	21	22	23	24	25	26	27	28
5	5	...	155	149	7	194	157	37	44	23	22	3	3	175
2	2	...	68	68	...	38	37	1	10	10	176
5	5	...	162	162	...	197	144	53	55	25	30	177
...	126	126	...	110	110	...	6	6	178
...	22	22	...	62	56	6	179
1	1	...	79	79	...	98	88	10	4	1	3	180
...	53	53	...	51	51	...	2	2	181
150	142	8	1,108	973	135	760	740	20	54	49	5
27	27	1	1	...	123	123	...	8	7	1
36	36	1	70	60	10	13	12	1	15	15	184
5	...	6	59	53	6	1	1	...	4	...	185
24	24	75	68	7	365	357	8	8	8	186
6	6	240	246	...	58	58	...	2	2	187
20	18	2	165	162	3	76	66	10	188
11	11	281	183	98	62	51	1	6	6	189
9	9	63	62	6	11	11	...	8	8	190
4	4	74	69	5	12	12	191
8	8	69	69	...	49	49	...	3	3	192
112	112	...	10	10	...	455	423	32	2,712	2,547	165	132	129	3
5	5	2	2	...	249	192	57	8	8	194
...	14	13	1	158	143	15	195
11	11	41	40	1	312	306	6	22	21	196
6	6	...	2	2	...	34	33	1	353	330	23	13	13	197
5	5	...	1	1	...	43	47	1	120	119	2	9	9	198
3	3	4	3	1	332	323	9	7	6	199
29	29	20	15	5	191	185	6	22	22	200
8	8	148	134	14	246	226	20	7	7	201
35	35	...	3	3	...	57	55	2	417	402	15	34	33	202
1	1	65	65	...	282	278	4	203
9	9	...	4	4	...	22	16	6	52	44	8	10	10	204
622	617	5	1,735	1,662	73	273	262	11	98	97	1	221	218	3
...	223	187	36	2	2	206
2	2	...	24	23	1	207
...	9	9	208
...	56	49	7	209
4	4	...	8	5	3	1	...	1	2	1	210
606	601	5	786	765	21	266	255	11	71	71	...	202	20	2
1	1	...	179	179	...	4	4	...	15	15	...	7	7	212
...	35	35	1	1	213
...	91	91	214
7	7	...	26	26	1	1	215
...	153	148	5	216
...	10	10	217
2	2	...	105	105	...	3	3	...	11	11	...	6	6	218
...	30	30	219

TABLE VIII—continued.

EDUCATION.

Part II.—By Districts, Tálukas and Main Religions.

(Musalman.)

Districts and Tálukas.	POPULATION.										Maráthi.	
	Total.			Illiterate.			Literate.			Persons.	Males.	
	Persons.	Males.	Females.	Persons.	Males.	Females.	Persons.	Males.	Females.			
1	2	3	4	5	6	7	8	9	10	11	12	
220 Hyderabad	744,622	413,445	331,187	738,405	407,620	330,785	6,227	5,825	402	200	149	
221 Badin	63,961	35,024	28,927	63,786	34,859	28,927	165	165	
222 Dero Mohbat	34,927	19,233	15,614	34,842	19,201	15,641	85	82	3	
223 Guni	73,338	40,839	32,449	72,281	39,832	32,449	1,067	1,067	
224 Hala	76,994	41,792	35,202	76,908	41,800	35,199	186	183	3	2	2	
225 Hyderabad	80,219	43,821	36,393	77,135	41,118	36,017	3,024	2,703	331	198	147	
226 Kandíáro	50,092	27,450	23,212	50,302	27,090	23,212	390	390	
227 Moro	55,839	32,739	23,150	55,817	32,671	23,146	72	68	4	
228 Naushábro	79,079	43,172	36,807	79,703	42,901	36,802	276	271	5	
229 Sákránd	46,536	25,384	21,152	46,399	25,253	21,146	137	131	6	
230 Do, Sháhpur Mahál	11,670	7,168	4,502	11,649	7,147	4,502	21	21	
231 Shahdádpur	55,582	31,571	24,078	55,148	31,140	24,008	434	434	
232 Tando Alabyár	60,238	32,780	27,453	60,022	32,564	27,458	216	216	
233 Tando Bágó	54,617	32,139	22,278	54,513	32,235	22,278	104	104	
234 Shikárpur	797,882	430,234	367,648	790,008	423,003	367,005	7,874	7,231	643	
235 Ghotki	39,423	21,203	18,220	39,012	20,792	18,520	411	411	
236 Do, Pano A'kil Mahál	18,420	9,051	8,439	18,343	9,504	8,439	77	77	
237 Kakar	42,365	23,005	19,280	42,198	22,838	19,360	167	167	
238 Kambar	76,570	41,183	35,681	76,490	40,845	35,645	380	343	37	
239 Labdarya	53,328	31,268	27,070	53,275	31,206	27,069	63	62	1	
240 Lárkhána	81,284	43,838	37,446	80,115	42,701	37,414	1,169	1,137	32	
241 Mehar	51,201	27,640	23,552	50,943	27,391	23,552	268	258	
242 Mirpur Máthelo	39,608	21,315	18,293	39,438	21,145	18,293	170	170	
243 Nasirabad	49,280	26,839	22,401	49,215	26,825	22,390	65	54	11	
244 Naushábro Abro	56,589	30,057	26,503	56,221	29,719	26,502	368	368	
245 Rato-dero	59,355	31,846	27,509	59,356	30,853	27,503	999	963	6	
246 Rohri	63,227	33,955	29,272	62,838	33,613	29,225	389	342	47	
247 Shikárpur	68,916	37,321	31,595	66,729	35,641	31,083	2,187	1,680	507	
248 Sukkur	52,269	31,355	26,914	57,166	30,254	26,912	1,103	1,101	2	
249 Ubauro	34,737	19,344	15,393	34,669	19,276	15,393	68	68	
250 Thar and Párkar	211,309	117,514	93,795	210,920	117,129	93,791	389	385	4	
251 Cháchro	16,328	8,006	7,422	16,267	8,545	7,422	61	61	
252 Diplo	10,897	5,058	4,939	10,879	5,040	4,939	18	18	
253 Khípro	48,981	27,333	21,648	48,971	27,323	21,648	10	10	
254 Mirpur Khás	23,995	13,420	10,576	23,954	13,379	10,575	42	41	1	
255 Mithi	12,328	6,343	5,785	12,255	6,470	5,765	73	73	
256 Nagar	8,539	4,571	4,028	8,561	4,566	4,025	8	5	3	
257 Samáro	27,112	15,316	11,766	27,039	15,323	11,766	23	23	
258 Sámghar	38,922	21,082	16,940	38,795	21,815	16,940	127	127	
259 Umarkot	24,141	13,455	10,691	24,119	13,438	10,691	27	27	
260 Upper Sind Frontier	209,192	116,367	92,825	208,210	115,385	92,825	982	982	
261 Jacobabad	56,600	31,611	25,079	56,300	31,221	25,079	390	390	
262 Káshmor	35,177	19,719	15,453	35,171	19,713	15,458	6	6	
263 Kandhkot	44,379	25,194	19,175	44,351	25,160	19,185	26	25	
264 Shahdádpur	29,309	16,114	13,255	29,358	16,103	13,255	11	11	
265 Thul	43,577	23,729	19,948	43,027	23,179	19,843	550	550	

TABLE VIII—continued.

EDUCATION.

Part II.—By Districts, Tálukas and Main Religions.

(Musalman.)

LITERATE IN												English.		
Gujaráti.			Sindhí.			Hindustáni.			Other Languages.					
s.	Males.	Females.	Persons.	Males.	Females.	Persons.	Males.	Females.	Persons.	Males.	Females.	Persons.	Males.	Females.
	15	16	17	18	19	20	21	22	23	24	25	26	27	28
8	36	2	5,626	5,278	348	42	42	...	710	709	1	808	789	19
	165	165	1	1
	80	77	3	5	5
9	9	...	1,048	1,048	16	16	...
	184	181	3	2	2	...	1	1	...
9	27	2	2,501	2,174	327	42	42	...	548	547	1	738	719	19
	300	300	32	32	...
	73	68	4
	276	271	5	6	6	...
	135	129	6	7	7	...	3	3	...
	21	21
	434	434	147	147	...	12	12	...
	216	216
	104	104
2	12	...	7,741	7,099	642	89	89	...	45	44	1	628	628	...
	403	403	8	8	...	10	10	...
	77	77
	167	167
	380	343	37
	62	61	1	1	1	...	1	1	...
	1,116	1,084	32	53	53	90	90	...
1	1	...	257	257	7	7	...
	170	170
3	3	...	54	44	10	7	6	1	1	1	...
	353	353	15	15	...	47	47	...
	999	993	6	28	28	...
	389	342	47	14	14	...	8	8	...
	2,176	1,669	507	11	11	416	416	...
8	8	...	1,070	1,068	2	25	25	19	19	...
	68	68	1	1	...
9	9	1	370	367	3	3	3	...	10	10	...	21	21	...
	61	61
	17	17	1	1
	30	10
	34	13	1	9	9	...	1	1	...
6	6	...	67	67	1	1	...
2	1	1	6	4	2
2	2	...	21	21	...	3	3
	127	127	8	8	...
	27	27	11	11	...
5	5	...	976	976	...	1	1	26	26	...
	390	390
	6	6
	25	25	1	1	...
	10	10	...	1	1
5	5	...	545	545	25	25	...




TABLE VIII.

EDUCATION.

PART II.—BY DISTRICTS, TALUKAS AND MAIN RELIGIONS.

C.—JAIN.

TABLE VIII—continued.

EDUCATION.

Part II.—By Districts, Tálukas and Main Religions.

(Jain)

Districts and Tálukas.	POPULATION.											
	Total.			Illiterate.			Literate.			Maráthi.		
	Persons.	Males.	Females.	Persons.	Males.	Females.	Persons.	Males.	Females.	Persons.	Males.	
1	2	3	4	5	6	7	8	9	10	11	12	
NORTHERN DIVISION.												
1 Ahmedabad	37,790	19,061	18,729	21,661	4,170	17,491	16,129	14,691	1,238	4	4	
2 Daskroi	18,488	9,420	9,068	10,328	2,108	8,220	8,160	7,312	848	1	1	
3 Dhandhuka	5,668	2,945	2,753	3,263	619	2,644	2,435	2,326	109	2	2	
4 Do. Gogha Petha	703	254	249	406	80	326	297	274	23	
5 Dhoaka	1,212	594	618	676	99	577	536	495	41	
6 Parantij	2,976	1,483	1,493	1,668	407	1,461	1,108	1,076	32	
7 Do. Modasa Petha	63	50	23	38	5	33	25	26	
8 Pánand	2,688	1,281	1,407	1,568	230	1,329	1,120	1,042	78	1	1	
9 Vítangám	5,962	2,954	3,008	3,514	613	2,901	2,449	2,541	107	
10 Broach	3,254	1,707	1,547	1,766	335	1,431	1,488	1,372	116	2	2	
11 A'mod	84	395	469	526	89	437	338	306	32	
12 Ankleshvar	436	245	191	224	54	170	212	191	21	
13 Do. Hánsot Petha	70	44	26	34	9	25	36	35	1	1	1	
14 Broach	1,339	710	620	693	120	564	637	561	66	1	1	
15 Jambusar	374	205	169	206	40	166	168	165	3	
16 Vágra	180	108	72	83	14	69	97	94	3	
17 Kaira	8,469	4,346	4,123	5,102	1,133	3,969	3,367	3,213	154	
18 A'nand	728	397	341	418	90	328	320	307	13	
19 Borsad	2,414	1,278	1,136	1,458	340	1,118	966	938	16	
20 Kapadvanj	1,162	563	599	708	164	544	454	399	55	
21 Mátar	740	401	339	444	108	336	296	293	3	
22 Mehmabad	2,252	1,066	1,166	1,444	356	1,118	808	790	48	
23 Nadiád	1,000	500	500	582	96	486	478	464	14	
24 Thásra	103	61	42	46	9	39	55	52	3	
25 Panch Maháls	1,676	819	857	955	174	781	721	645	76	115	112	
26 Dohad	451	223	228	259	54	205	192	169	23	
27 Do. Jhálad Petha	346	159	187	225	45	180	121	114	7	115	112	
28 Godhra	608	341	327	348	60	284	320	281	39	
29 Kálol	208	93	115	122	14	108	86	79	7	
30 Do. Hálol Petha	3	3	...	1	1	...	2	2	
31 Surat	11,785	6,501	5,284	6,477	1,678	4,799	5,308	4,823	485	1	1	
32 Bádoli	1,177	683	494	661	186	475	516	497	19	
33 Do. Válad Petha	494	261	231	231	56	225	213	207	6	
34 Bulsár	331	193	158	193	57	136	138	136	2	
35 Chikhli	478	260	209	265	65	200	213	204	9	
36 Chorási	5,729	3,094	2,635	3,142	861	2,281	2,567	2,233	354	1	1	
37 Jalálpur	1,594	903	691	870	202	674	718	701	17	
38 Mándvi	532	282	250	299	59	240	233	223	10	
39 Olpád	823	462	566	439	102	357	369	390	29	
40 Párdi	622	352	270	321	90	231	101	262	39	

TABLE VIII—continued.

EDUCATION.

Part II.—By Districts, Talukas and Main Religions.

(Jain.)

LITERATE IN												English.				
Gujarati.			Kánarese.			Hindustáni.			Other Languages.			Persons.	Males.	Females.		
Persons.	Males.	Females.	Persons.	Males.	Females.	Persons.	Males.	Females.	Persons.	Males.	Females.					
24	15	10	17	18	19	20	21	22	23	24	25	26	27	28		
14,098	14,812	1,234	451	450	1	377	278	99	1,358	1,350	8	1	
9,115	7,271	844	450	449	1	111	93	18	1,084	1,082	2	2	
2,402	2,203	109	1	1	...	12	12	...	85	85	...	3	
296	274	23	2	...	2	2	2	...	4	
535	495	40	1	1	...	1	...	1	4	
1,108	1,076	82	4	4	...	6	
25	25	7	
1,112	1,039	74	5	...	5	2	2	...	8	
2,442	2,339	103	246	172	74	180	175	5	9	
1,425	1,370	115	2	2	...	12	12	1	74	74	...	10	
293	268	32	11	
212	191	21	10	10	...	12	
36	36	1	3	3	...	13	
624	579	55	2	2	...	8	7	1	52	52	...	14	
163	165	3	5	5	...	8	8	...	15	
97	94	3	1	1	...	16	
2,298	2,212	154	33	33	...	148	148	...	17	
220	207	13	2	2	...	13	13	...	18	
966	938	18	2	2	...	14	14	...	19	
454	399	55	3	3	...	14	14	...	20	
296	293	3	3	3	...	3	3	...	21	
807	759	48	7	7	...	78	78	...	22	
473	464	14	16	16	...	23	23	...	23	
55	52	3	3	3	...	24	
690	521	69	11	5	6	21	21	...	25	
192	169	23	26	
...	7	3	4	1	1	...	27	
320	281	39	4	2	2	18	18	...	28	
86	79	7	2	2	...	29	
2	2	30	
5,292	4,816	476	9	9	...	31	22	9	263	263	...	31	
516	497	19	1	1	...	32	
212	207	6	2	2	...	33	
129	126	2	6	6	...	34	
212	204	9	4	4	...	35	
2,571	2,226	345	9	9	...	20	11	9	253	253	...	36	
716	701	17	2	2	...	2	2	...	37	
223	223	10	2	2	...	4	4	...	38	
389	360	29	5	5	...	7	7	...	39	
201	262	39	2	2	...	4	4	...	40	

TABLE VIII—continued.

EDUCATION.

Part II.—By Districts, Talukas and Main Religions.

(Jain.)

Districts and Talukas.	POPULATION.									Marathi.		
	Total.			Literate.			Illiterate.					
	Persons.	Males.	Females.	Persons.	Males.	Females.	Persons.	Males.	Females.	Persons.	Males.	Per
61 Thane	2,484	1,749	744	1,388	883	729	1,181	1,187	24	143	141	
62 Bassein	119	79	40	74	34	40	45	45	...	6	6	
63 Ebiwadi	86	78	30	38	16	20	62	63	...	45	45	
64 Dakhau	325	198	127	178	83	126	146	145	1	38	37	
65 Do. Umbergaon Petha	203	118	85	123	41	68	80	77	3	12	12	
66 Kalyan	34	35	3	11	6	3	27	27	...	1	1	
67 Mahim	290	139	150	237	110	127	81	29	3	29	19	
68 Marbad	160	112	46	80	35	45	89	77	2	19	19	
69 Saisette	923	784	169	898	209	150	833	828	9	
70 Shihapur	318	225	93	155	67	88	163	158	5	
71 Do. Mokhada Petha	27	18	9	20	11	9	7	7	...	1	1	
72 Vada	4	4	4	4	...	1	1	
CENTRAL DIVISION.												
73 Ahmednagar	16,254	8,687	7,567	10,005	3,106	7,499	5,649	5,581	68	3,587	2,545	
74 Akola	417	244	173	257	85	172	160	159	1	69	69	
75 Jambhed	1,998	1,051	947	1,333	388	945	665	663	2	450	449	
76 Karjat	1,037	553	504	698	199	499	339	354	5	308	303	
77 Kopergaon	1,466	820	646	969	291	698	637	629	8	309	303	
78 Nagar	2,634	1,427	1,207	1,728	545	1,183	506	863	24	558	547	
79 Nevasa	2,210	1,164	1,046	1,441	400	1,041	769	764	5	435	431	
80 Parner	1,641	890	752	1,034	293	741	577	576	1	376	375	
81 Rahuri	1,318	693	625	839	234	614	481	469	11	292	287	
82 Sangamner	444	250	194	262	69	193	182	181	1	127	126	
83 Shevgaon	1,777	933	844	1,218	377	841	569	556	3	343	340	
84 Shrigonda	1,262	653	609	807	233	574	455	446	7	379	275	
85 Khandesh	12,296	6,923	5,373	8,146	2,816	5,330	4,153	4,106	46	2,113	2,069	
86 Amalner	847	471	376	578	206	370	299	263	6	128	126	
87 Do. Parola Petha	541	278	263	364	103	261	177	173	4	117	114	
88 BhusaVal	1,074	610	464	715	252	463	359	353	1	155	154	
89 Do. Edalabad Petha	234	127	107	175	68	107	59	59	...	40	40	
90 Chaligaon	882	518	364	556	195	361	326	333	3	181	179	
91 Chopda	421	259	162	262	100	162	159	159	...	54	54	
92 Dhulla	1,694	877	817	1,092	287	805	602	590	12	334	327	
93 Erandol	539	293	246	398	125	244	170	168	2	132	131	
94 Jalgaon	805	462	343	537	197	340	283	295	3	131	131	
95 Jamner	1,621	835	696	1,115	432	683	506	503	3	303	301	
96 Nandurbár	99	61	38	54	17	37	45	44	1	5	5	
97 Do. Navapur Petha	3	2	1	1	...	1	2	2	...	1	1	
98 Pachora	989	535	454	623	219	403	317	316	1	140	140	
99 Do. Bhadgaon Petha	245	142	103	150	48	102	85	94	1	25	25	
100 Pimpalner	162	99	63	94	33	61	68	67	1	31	30	
101 Ravar	524	275	249	419	171	248	105	104	1	82	82	
102 Shihada	130	95	35	67	22	35	63	63	...	6	6	

TABLE VIII—continued.

EDUCATION.

Part II.—By Districts, Talukas and Main Religions.

(Jain.)

LITERATE IN											English.			
Gujarati.		Kánarese.			Hindustáni.			Other Languages.			Persons.	Males.	Females.	
Males.	Females.	Persons.	Males.	Females.	Persons.	Males.	Females.	Persons.	Males.	Females.				
15	16	17	18	19	20	21	22	23	24	25	26	27	28	
876	20	1	...	1	2	2	...	196	192	4	22	22	...	41
19	21	21	...	1	1	...	42
...	12	12	...	7	7	...	43
37	1	94	94	...	1	1	...	44
67	3	28	23	45
1	27	27	46
1	2	2	...	13	10	3	3	3	...	47
70	2	1	...	1	4	3	1	1	1	...	48
526	9	9	9	...	49
154	5	50
6	51
1	2	2	51
357	7	3,043	3,013	30	25	25	...	53
94	1	24	24	...	1	1	...	54
33	359	358	1	55
46	116	113	3	56
2	214	212	2	57
70	6	521	511	10	17	17	...	58
...	468	466	2	3	3	...	59
33	348	347	1	60
7	317	310	7	1	1	...	61
42	96	95	1	1	1	...	62
9	339	339	...	1	1	...	63
21	241	238	3	1	1	...	64
644	12	13	13	...	1,888	1,873	15	42	42	...	65
84	4	103	103	...	1	1	...	66
54	2	29	29	67
30	1	1	...	217	217	...	7	7	...	68
...	23	23	69
31	163	162	1	5	5	...	70
24	92	92	71
64	2	4	4	...	294	291	3	13	13	...	72
11	30	29	1	2	2	...	73
97	1	75	73	2	5	5	...	74
12	1	1	...	251	249	2	1	1	...	75
12	29	28	1	2	2	...	76
...	1	1	...	77
98	2	2	...	115	114	1	78
23	1	1	1	...	53	53	...	1	1	...	79
2	46	46	80
13	1	9	9	81
...	59	59	82

TABLE VIII—continued.

EDUCATION.

Part II.—By Districts, Tálukas and Main Religions.

(Jain.)

Districts and Tálukas.	POPULATION.									Maráthi.		
	Total.			Illiterate.			Literate.					
	Persons.	Males.	Females.	Persons.	Males.	Females.	Persons.	Males.	Females.	Persons.	Males.	Females.
I	2	3	4	5	6	7	8	9	10	11	12	13
Khándesh—continued.												
83 Shirpur	606	327	278	405	180	225	200	197	3	80	79	...
84 Sindheda	461	291	170	263	95	168	198	196	2	68	66	...
85 Taloda	43	32	11	18	8	10	25	24	1	2
86 Yával	429	235	194	290	97	193	139	133	1	97	96	...
87 Násik... ..	7,643	4,303	3,340	4,819	1,534	3,285	2,634	2,779	45	1,594	1,569	2
88 Chandvad	755	412	343	496	155	341	269	257	2	174	173	1
89 Dindori	812	452	360	470	114	356	342	333	4	162	161	1
90 Igatpuri... ..	833	507	326	544	227	317	269	280	9	97	94	1
91 Kalvan	247	134	113	168	55	113	79	79	...	46	46	...
92 Málegaon	1,008	557	451	692	243	449	316	314	2	182	181	1
93 Nándgaon	604	336	268	395	119	276	219	217	2	163	161	1
94 Násik	714	430	284	419	137	281	293	293	3	141	140	1
95 Niphád	1,233	683	545	749	210	539	479	473	6	270	268	1
96 Peint	13	11	2	5	3	2	8	8	...	2	2	...
97 Satána	292	148	144	211	68	143	81	80	1	39	38	1
98 Sinnar	344	190	154	211	53	158	133	132	1	82	81	1
99 Yeola	793	443	350	470	135	335	323	308	15	233	225	11
100 Poona... ..	10,703	6,198	4,505	6,254	1,834	4,420	4,449	4,374	75	2,632	2,585	47
101 Bhimthadi	966	513	453	591	145	446	375	368	7	310	303	7
102 Do. Dhond Petha	633	345	288	331	95	236	252	250	2	204	203	1
103 Havell	2,672	1,646	1,026	1,499	491	1,008	1,183	1,165	18	565	575	...
104 Do. Mulshi Petha	24	13	11	13	3	10	11	10	1	10	9	1
105 Indápur... ..	666	370	296	400	110	290	266	280	6	233	230	1
106 Junnar	1,103	616	487	693	211	482	410	405	5	244	243	1
107 Khed	1,272	755	517	692	191	501	530	564	16	370	368	1
108 Do. Ambegaon Petha	371	214	157	251	95	156	130	119	1	76	75	...
109 Mával	701	403	298	308	107	201	303	301	2	113	112	...
110 Purandhar	377	190	187	262	75	187	115	115	...	84	84	...
111 Sirur	1,918	1,033	880	1,174	311	863	744	727	17	403	397	...
112 Sátára... ..	18,483	9,616	8,867	15,587	6,784	8,803	2,896	2,832	64	2,553	2,505	...
113 Jávlí	19	5	13	18	5	13	1	1	...
114 Do. Malcolm peth Petha	13	7	6	8	2	6	5	5	...	1	1	...
115 Karád	805	434	371	595	219	376	210	205	5	177	174	...
116 Khánápur	661	332	229	434	142	292	247	240	7	206	202	...
117 Khatáv	460	243	212	280	71	209	180	177	3	167	164	...
118 Koregaon	553	310	243	343	102	241	210	208	2	145	144	...
119 Mán	384	217	167	228	64	162	158	153	5	155	151	...
120 Pátan	59	36	21	30	9	21	29	29	...	29	29	...
121 Sátára	279	148	131	190	65	125	89	83	6	66	65	...
122 Tásgaon... ..	7,819	3,989	3,830	7,081	3,217	3,864	789	772	17	743	738	...
123 Wál	21	12	9	19	10	9	2	2	...	2	2	...
124 Do. Khandála Petha	86	55	31	55	24	31	31	31	...	29	29	...
125 Wálva	6,749	3,479	3,270	5,914	2,663	3,251	835	816	19	774	767	...
126 Do. Shirála Petha	556	302	254	445	191	254	111	111	...	58	58	...

TABLE VIII—continued.

EDUCATION.

Part II.—By Districts, Tálukas and Main Religions.

(Jain.)

Districts and Tálukas.	POPULATION.									MARRIAGE.		
	Total.			Illiterate.			Literate.			Persons.		
	Persons.	Males.	Females.	Persons.	Males.	Females.	Persons.	Males.	Females.	Persons.	Males.	Females.
127	Sholápur	8,458	4,464	3,994	5,976	2,073	3,903	2,477	2,391	86	2,146	2,067
128	Bármí	1,271	696	575	911	345	566	360	351	9	330	323
129	Karmála	1,591	877	714	1,084	327	707	557	550	7	438	431
130	Mádhá	1,769	967	802	1,263	412	851	506	475	31	461	432
131	Málsiras	901	427	374	542	174	368	239	253	6	239	233
132	Pandharpur	1,159	592	567	939	390	549	230	212	8	191	185
133	Ságola	93	55	38	64	26	38	29	29	...	58	53
134	Sholápur	1,769	930	839	1,223	409	814	546	531	26	444	432
SOUTHERN DIVISION.												
135	Belgaum	51,636	26,635	25,001	47,634	22,654	25,189	4,062	2,961	21	2,499	2,458
136	Athni	12,538	6,326	6,212	11,961	5,739	6,212	567	567	...	401	401
137	Be'gaum	2,533	1,299	1,234	2,295	1,063	1,232	239	236	3	106	106
138	Do. Chandgad Petha	54	23	31	51	19	32	3	3	...	3	3
139	Chikodi	21,267	11,076	10,211	19,330	9,120	10,210	1,957	1,956	1	1,367	1,367
140	Do. Hukeri Petha	5,976	3,121	2,855	5,461	2,616	2,846	515	506	9	357	354
141	Gokák	2,610	1,330	1,280	2,428	1,148	1,280	182	182	...	52	52
142	Khánápur	2,104	1,066	1,038	1,968	932	1,036	136	134	2	46	46
143	Parasgad	545	273	272	469	200	269	76	73	3	12	12
144	Do. Murgod Petha	631	311	320	546	226	320	65	65	...	46	46
145	Sampgaon	3,558	1,811	1,747	3,335	1,592	1,743	223	219	4	60	60
146	Bijápur	3,321	1,780	1,541	2,627	1,099	1,528	694	691	13	179	177
147	Bádámí	126	77	49	74	25	49	52	52	...	4	4
148	Bágalkot	213	116	97	165	69	96	46	47	1	3	3
149	Do. Bilgi Petha	173	81	92	139	47	92	34	34	...	3	3
150	Bágevádi	113	66	46	78	33	45	35	35	...	4	4
151	Bijápur	543	330	213	457	244	213	91	86	5	30	28
152	Hungund	340	167	173	251	78	173	89	89	...	4	4
153	Indi	876	457	419	707	298	419	169	169	...	126	126
154	Muddebhál	538	291	247	411	167	244	127	124	3
155	Sindgi	394	198	201	345	148	197	49	45	4	5	5
156	Dhárwár	12,336	6,424	5,902	10,653	4,795	5,858	1,683	1,649	24	114	111
157	Bankápur	1,705	863	843	1,491	667	824	214	205	9	9	9
158	Dhárwár	3,027	1,533	1,494	2,768	1,281	1,487	259	252	7	30	30
159	Gadag	665	374	291	524	236	288	141	139	2	3	3
160	Do. Mundargi Petha	285	155	130	200	70	130	65	65	...	1	1
161	Hángal	1,078	516	562	1,021	459	562	57	57	...	6	6
162	Hubli	2,035	1,103	932	1,603	691	922	432	423	10	35	33
163	Kalghatgi	1,225	625	600	1,145	547	598	60	78	2	2	2
164	Karajgi	646	335	311	546	238	308	100	97	3	16	15
165	Kod	406	267	228	445	217	228	50	50	...	5	5
166	Navalgund	747	379	368	623	255	368	124	124	...	5	5
167	Do. Nargund Petha... ..	130	75	55	107	52	55	23	23	...	2	2
168	Ránebennur	210	153	58	117	60	57	93	93	1
169	Ron	98	56	30	63	33	30	25	25
170	Kánara	1,542	823	719	1,373	656	717	169	167	2	34	34
171	Ankola	2	2	...	2	2

TABLE VIII—continued.

EDUCATION.

Part II.—By Districts, Talukas and Main Religions.

(Jain.)

LITERATE IN											English.			
Gujarāṭī.		Kānarese.			Hindustānī.			Other Languages.			Persons.	Males.	Females.	
Males.	Females.	Persons.	Males.	Females.	Persons.	Males.	Females.	Persons.	Males.	Females.				
15	16	17	18	19	20	21	22	23	24	25	26	27	28	127
576	9	12	12	...	5	5	...	292	287	5	41	41	127
52	1	33	32	1	3	3	128
107	179	179	2	2	129
145	6	3	3	...	2	2	...	30	28	2	2	2	130
80	...	3	3	6	6	4	4	131
29	...	1	1	4	4	132
3	133
160	2	5	5	...	3	3	...	44	42	2	26	26	134
327	4	1,813	1,797	16	12	12	...	61	61	72	72	135
23	...	312	312	20	20	21	21	136
1	...	109	107	2	12	12	...	25	25	3	3	137
...	138
235	...	555	584	1	139
47	3	247	242	5	18	18	140
18	...	116	116	3	8	141
1	1	109	108	1	13	13	142
...	...	75	72	3	1	1	12	12	143
...	...	65	65	5	5	144
2	...	195	191	4	12	12	145
104	...	351	342	9	121	119	2	141	49	92	146
3	...	20	20	27	27	147
...	...	17	16	1	28	28	148
10	...	20	20	1	1	130	47	92	149
6	...	7	7	21	21	150
42	...	15	14	1	4	2	2	151
...	...	81	81	5	5	1	1	152
27	...	69	69	2	2	1	1	153
15	...	83	80	3	29	29	154
1	...	39	35	4	4	4	155
171	2	1,150	1,121	29	3	3	...	317	317	27	27	156
9	...	188	179	9	12	12	...	1	1	157
19	...	211	204	7	17	17	6	6	158
29	...	32	31	1	2	2	...	78	78	2	2	159
2	...	74	74	10	10	160
4	...	40	40	10	10	2	2	161
83	2	250	244	6	1	1	...	87	87	15	15	162
...	...	78	76	2	2	2	163
6	...	87	84	3	2	2	164
...	...	34	34	11	11	165
14	...	98	98	12	12	1	1	166
...	...	13	13	8	8	167
3	...	26	25	1	64	64	168
2	...	19	19	4	4	169
10	...	147	145	2	5	5	170
...	171

TABLE VIII—concluded.

EDUCATION.

Part II.—By Districts, Talukas and Main Religions.

(Jain.)

Districts and Talukas.	POPULATION.									Marichi.		
	Total.			Illiterate.			Literate.					
	Persons.	Males.	Females.	Persons.	Males.	Females.	Persons.	Males.	Females.	Persons.	Males.	F.
1	2	3	4	5	6	7	8	9	10	11	12	
<i>Kánara—continued.</i>												
172	Honavar	121	73	48	109	61	48	12	12
173	Do. Bhatkal Petha	88	47	41	75	35	40	13	12	1
174	Karwar	22	11	11	21	10	11	1	1	...	1	1
175	Kumta	44	32	12	27	15	12	17	17	...	1	1
176	Siddapur	56	39	27	51	24	27	5	5
177	Sirel	224	130	104	177	73	104	47	47	...	2	2
178	Supa or Haliyal	776	392	384	724	340	384	62	52	...	22	22
179	Do. Supa Petha	15	15	...	5	5	...	10	10	...	7	7
180	Yellapur	13	11	2	10	8	2	3	3	...	1	1
181	Do. Mundgod Petha	181	91	90	172	88	89	9	8	1
182	Kolaba	1,706	1,370	336	523	210	313	1,183	1,160	23	226	211
183	Allbág	296	270	26	57	35	22	238	235	3	21	21
184	Karjat	180	148	41	62	21	41	127	127	...	26	26
185	Do. Khalapur Petha	198	145	53	75	26	49	123	119	4	20	17
186	Mahád	7	6	1	3	3	...	4	3	1	3	3
187	Mánguon	25	23	2	8	6	2	17	17	...	4	4
188	Panvel	108	78	30	31	12	19	77	66	11	17	8
189	Do. Uran Petha	233	119	114	134	23	111	99	96	3	48	46
190	Pen	261	235	26	56	31	25	205	204	1	48	48
191	Do. Nágothna Petha	327	200	37	74	37	37	163	163	...	23	23
192	Roha	153	146	7	23	16	7	130	130	...	15	15
193	Ratnágiri	2,328	1,207	1,121	2,013	902	1,111	315	305	10	273	268
194	Chiplón	303	140	169	287	118	169	22	22	...	18	18
195	Do. Guhágur Petha	10	6	4	10	6	4
196	Dápoli	307	173	134	262	131	131	45	42	3	31	28
197	Do. Mandangad Petha	20	13	7	19	12	7	1	1	...	1	1
198	Devgad	706	365	341	578	239	339	128	128	3	118	116
199	Khed	33	22	11	30	19	11	3	3	...	2	2
200	Málvan	108	50	58	90	33	57	18	17	1	18	17
201	Rájápur	305	166	139	255	120	135	50	46	4	49	45
202	Ratnágiri	180	104	76	165	89	76	15	15	...	8	8
203	Sangameshvar	333	168	175	308	133	175	25	25	...	25	25
204	Venguria	17	10	7	9	2	7	8	8	...	8	8
<i>SIND.</i>												
206	Karachi	126	82	44	99	55	44	27	27
206	Karachi	125	81	44	98	54	44	27	27
207	Mirpur Batoro	1	1	...	1	1
208	Hyderabad	119	56	63	89	30	59	30	26	4
209	Hála	95	41	54	72	18	54	23	23
210	Hyderabad	10	6	4	3	3	...	7	3	4
211	Tando Alahyár	14	9	5	14	9	5
212	Thar and Parkar	687	344	343	467	155	312	190	189	1
213	Cháohro	5	2	3	5	2	3
214	Nagar	606	317	289	430	151	288	167	166	1
215	Umarkot	46	25	21	23	2	21	23	23
216	Upper Sind Frontier	19	10	9	18	9	9	1	1
217	Jacobabad	19	10	9	18	9	9	1	1

NOTE.—Read Sindhi for Kánaree in the Districts and Talukas in Sind.

TABLE IX.

NOTE.—This table has not been prepared.

TABLE X.

LANGUAGE.

NOTE.—Vernaculars spoken by more than 500 persons in a division have been shown in this table, the rest being grouped under the head "Others."

TABLE X.

LANGUAGE.

A. Northern Division.

Districts and Talukas.	Population.			VERNACULARS SPEAKERS					
	Persons.	Males.	Females.	Cutchi.		English.		Goanese.	
				Males.	Females.	Males.	Females.	Males.	Females.
1	2	3	4	5	6	7	8	9	10
1 Ahmedabad	795,967	408,059	387,908	535	636	420	201	137	53
2 Daskroi	314,719	164,127	150,592	446	512	396	187	126	51
3 Dhandhuka	98,685	50,308	45,377	1	...	1	1	1	...
4 Do. Gogha Petha	29,874	14,880	14,994	21	30
5 Dholka	89,780	45,765	44,015	7	14	3	1	2	...
6 Parantij	62,158	31,438	30,720	2	...	1	...	1	...
7 Do. Modasa Petha	24,595	12,398	12,197	3
8 Sanand	63,053	31,665	31,388	1	27	1	5	1	...
Virangam... ..	113,103	57,478	55,625	57	53	15	7	6	...
10 Broach	291,763	148,528	143,235	45	23	26	10	27	6
11 A'mod	31,911	16,202	15,709	2	4	1
12 Ankleshvar	39,136	19,829	19,307	16	12	5	1	2	...
13 Do. Hansot Petha	21,985	10,951	11,044
14 Broach	110,189	56,474	53,715	19	...	18	9	25	...
15 Jambusar	61,846	31,734	30,112	8	7	2
16 Vagra	26,086	13,338	13,348
17 Kaira	716,332	375,647	340,685	39	18	48	29	24	3
18 A'nand	143,305	76,961	66,344	23	14	16	12	8	2
19 Borsad	137,889	72,613	65,276	1	...	4	3	2	...
20 Kapadvanj	75,258	38,564	36,694	4	...	1	...	2	...
21 Matar	61,522	31,847	29,675	2	1	2	...
22 Mehmabad	75,926	38,698	37,333	12	8	2	...
23 Nadiad	148,452	78,148	70,304	8	4	9	5	2	1
24 Thasra	73,980	38,821	35,159	3	...	4	1	6	...
25 Panch Mahals	261,020	132,047	128,973	9	1	14	7	11	1
26 Dohad	58,887	29,089	29,798	3	2	2	...
27 Do. Jhalod Petha	31,931	15,497	16,434	3	1
28 Godhra	96,406	49,684	46,722	...	1	6	3	7	...
29 Kalol	39,964	20,526	19,438	9	...	1
30 Do. Halol Petha	33,832	17,251	16,581	1	1	2	...
31 Surat	637,017	317,787	319,230	75	61	93	65	81	35
32 Bardoli	50,927	28,997	27,930
33 Do. Valod Petha	23,751	11,988	11,763
34 Bulsar	83,476	41,259	42,217	3	...	27	18	30	12
35 Chikhli	59,692	29,757	29,935	21
36 Chorasi	169,160	86,007	83,093	19	43	40	33	38	21
37 Jalalpur	81,182	39,050	42,132	12	...	9	6	...	1
38 Mandvi	42,450	21,167	21,283	1	...	2	...
39 Olpad	58,748	29,079	29,669	16	19	10	...	4	1
40 Pardi	61,691	30,483	31,208	4	...	6	8	7	...
41 Thana	811,433	422,192	389,241	694	548	678	716	1,393	1,147
42 Bassein	80,251	41,472	38,779	45	38	12	9	28	17
43 Bhiwadi	77,440	39,588	37,852	50	39	3	...
44 Dahana	65,758	34,079	31,679	24	7	8	2	23	11
45 Do. Umbargaon Petha	64,057	31,623	32,434	1	...	1	2
46 Kalyan	77,987	40,019	37,068	34	24	28	20	23	16
47 Mahim	82,562	42,359	40,203	35	8	9	2	10	6
48 Murbad	62,569	31,986	30,583	4	...	1
49 Salsette	146,933	81,476	65,457	471	406	596	677	1,283	1,065
50 Shahuapur	83,881	43,260	40,621	20	21	17	6	16	4
51 Do. Mokhada Petha	29,554	15,155	14,399	6	...	2	...
52 Vada	41,341	21,175	20,166	11	5	4	1

No. 31. Gujarati includes Chodhari 625 males and 765 females.

TABLE X.
LANGUAGE.

A.—Northern Division.

THE PRESIDENCY.											
Gujarāti.		Hindi.		Marāthi.		Mārṡādi.		Telagu.		Others.	
Males.	Females.	Males.	Females.	Males.	Females.	Males.	Females.	Males.	Females.	Males.	Females.
11	12	13	14	15	16	17	18	19	20	21	22
381,573	363,751	17,865	16,201	1,415	1,186	5,116	4,993	18	18	981	870
142,216	130,710	14,299	12,683	1,289	1,092	4,780	4,754	17	18	558	585
49,933	49,000	331	336	7	6	6	3	28	11
14,783	14,947	68	16	2	1	3	3	...
44,510	42,732	1,124	1,187	20	9	16	6	83	66
30,671	29,813	647	853	0	7	71	27	26	19
12,141	11,990	139	126	10	3	19	18	86	60
31,531	31,286	50	17	13	4	22	6	46	43
55,787	54,273	1,207	963	65	64	199	179	1	...	141	86
137,996	134,119	8,617	8,055	1,257	711	153	81	4	3	403	227
15,952	15,516	184	146	20	9	43	34
18,314	18,022	1,299	1,172	118	71	42	22	33	7
9,850	9,874	1,068	1,151	8	4	7	1	1	...	17	14
40,921	48,168	5,272	4,893	892	426	102	58	3	3	222	147
30,702	29,209	733	683	212	195	1	76	21
13,257	13,333	61	5	7	6	1	12	4
362,134	328,416	12,100	11,303	265	233	688	477	1	...	348	206
75,758	65,539	887	580	56	40	117	90	90	67
71,293	64,102	1,168	1,059	52	59	55	37	88	17
36,720	34,705	1,763	1,862	8	9	26	7	40	21
81,028	28,961	787	680	4	3	10	12	14	18
37,351	36,116	1,182	996	44	31	73	65	29	14
74,596	66,599	3,334	3,598	38	21	80	25	81	50
85,388	32,304	2,979	2,528	63	67	327	240	1	...	50	19
128,011	125,495	2,650	2,303	273	210	277	190	3	5	799	761
28,101	29,680	706	584	57	31	30	19	1	3	189	129
14,620	15,471	259	305	21	23	144	118	450	511
48,250	45,585	1,090	899	144	123	96	52	91	61
30,168	19,092	316	318	12	13	7	1	2	2	11	12
16,872	16,317	279	197	39	18	58	48
303,346	306,238	9,956	9,692	3,261	2,544	210	58	34	17	731	520
28,325	27,289	481	517	104	99	77	18	10	7
10,882	10,743	288	268	455	475	10	5	353	272
40,428	41,596	319	235	404	332	5	3	43	21
29,504	29,788	129	66	61	61	1	41	20
76,788	74,443	7,504	7,547	1,365	847	82	25	1	...	170	194
38,771	41,990	107	37	104	68	5	1	33	17	9	12
20,693	20,900	384	331	69	46	...	3	18	3
28,450	29,114	471	481	61	45	24	2	43	8
29,505	30,375	273	210	638	571	6	1	44	43
36,915	31,135	10,799	7,525	369,009	346,844	1,496	367	23	21	1,185	938
1,651	707	583	419	30,047	37,552	45	14	61	23
610	510	2,391	1,952	36,317	35,193	67	6	160	152
6,295	5,775	84	56	27,645	25,825
17,301	17,664	213	119	14,077	14,637	27	12	3	...
542	350	1,613	1,314	37,529	35,193	100	36	4	3	116	118
1,916	1,574	236	81	39,890	38,494	231	16	29	22
167	75	325	239	31,426	30,226	34	32	29	11
7,874	4,185	4,151	2,450	65,809	56,012	916	223	13	4	563	405
349	153	741	578	41,999	39,779	67	23	6	14	45	43
70	38	119	110	14,886	14,182	3	5	69	64
140	104	323	207	20,584	19,748	3	110	100

No. 25. Others include Malvi 558 males and 585 females.

TABLE X—continued.

LANGUAGE.

B.—Central Division.

Districts and Talukas.	Population.			VERNACULARS SPOKEN BY											
				Bhil.		Cutchi.		English.		Goanese.		Gujarati.		Hindl.	
	Persons.	Males.	Females.	Males.	Fe- males.	Males.	Fe- males.	Males.	Fe- males.	Males.	Fe- males.	Males.	Fe- males.	Males.	Fe- males.
1	2	3	4	5	6	7	8	9	10	11	12	13	14	15	16
63 Ahmednagar	837,695	417,768	419,927	4,398	4,443	31	14	761	148	71	24	1,124	857	22,293	2,298
64 Akola	70,566	35,479	35,087	7	3	179	135	658	69
65 Jámkhed	61,258	31,562	29,396	8	10	1	...	2	...	47	65	1,614	1,625
66 Karjat	35,619	17,802	17,817	99	90	611	58
67 Kopergaon	73,530	36,514	37,025	1,414	1,533	1	...	3	44	41	1,076	1,046
68 Nagar	128,094	64,185	63,909	98	112	16	4	732	141	64	22	800	392	5,562	5,211
69 Novása	65,503	32,795	32,708	541	478	6	6	3	2	24	10	1,818	1,85
70 Párner	72,617	36,161	36,456	38	57	1	...	1	...	69	23	1,146	1,165
71 Ráhuri	83,494	41,490	42,004	1,974	2,016	6	4	4	...	1	...	28	18	2,142	2,209
72 Sangamner	90,381	45,302	45,079	173	198	3	73	66	2,536	2,465
73 Shevgaon	92,384	45,948	46,436	22	20	51	35	2,226	2,217
74 Shrigonda... ..	61,240	30,230	31,010	18	26	8	6	1	1	10	2	1,242	1,206
75 Khándeah	1,427,282	721,838	705,444	22,551	23,672	618	441	229	226	88	40	12,680	15,987	62,222	59,621
76 Amalner	73,083	37,175	35,908	23	18	4	12	273	227	1,578	1,585
77 Do. Párola Petha...	28,210	19,271	18,939	2	3	302	420	2,068	2,119
78 Bhusaval	76,943	39,614	37,329	31	6	290	209	78	22	465	242	4,267	3,296
79 Do. Edalabád Petha.	32,372	16,152	16,220	17	27	1,060	1,042
80 Chállegaon	90,837	46,386	44,451	30	38	50	20	1	104	38	2,322	2,072
81 Chopda	75,550	38,146	37,404	514	515	31	15	1	662	619	2,622	2,575
82 Dhulla	101,952	53,930	51,022	7	...	41	38	6	7	3	...	685	524	5,221	4,702
83 Eraudol	105,810	52,728	52,052	276	267	4	3	2	...	687	588	6,080	6,021
84 Jalgaon	85,151	42,480	41,671	1	...	32	12	12	6	3	...	944	608	5,610	5,288
85 Jámner	91,739	46,003	45,726	6	15	14	3	428	351	4,297	4,642
86 Nandurbár	67,369	33,399	33,970	10,563	10,579	7	7	2	...	2,548	2,054	1,975	2,129
87 Do. Navápur Petha.	20,068	10,324	9,744	328	321	1	226	410	155	86
88 Páchora	80,724	40,806	39,921	80	46	1	195	96	4,962	4,750
89 Do. Bhaadgaon Petha.	44,612	22,762	21,850	9	2	1	61	24	1,922	1,828
90 Pimpalner... ..	66,638	28,502	28,126	24	21	1	200	179	908	800
91 Ráver	80,368	40,180	40,208	93	74	37	9	1	1	195	126	5,044	4,778
92 Sháháda	69,754	29,673	30,085	5,183	5,462	4,803	4,780	1,606	1,266
93 Shirpur	80,177	24,948	25,229	1,405	1,360	1	...	8	817	519	1,665	1,708
94 Síndkheda... ..	76,811	39,166	37,645	6	1	1	2	1	2	1,018	979	2,220	1,885
95 Taloda	33,881	17,142	16,728	10,248	10,228	2	1,781	1,665	644	648
96 Yával	82,299	41,063	41,236	9	6	1	221	202	4,082	4,072
97 Kánik	816,504	412,386	404,118	261	424	22	46	750	425	56	25	2,220	1,900	24,212	21,512
98 Chandvad... ..	55,998	28,493	27,475	1	...	58	87	18	6	125	78	2,145	1,882
99 Dádori	66,401	33,017	32,384	64	45	272	279
100 Igatpurí	66,462	34,188	32,274	25	31	246	223	13	3	266	166	1,190	978
101	53,616	27,286	26,320	4	1	2	...	44	24	202	268
102	96,707	49,325	47,372	79	104	4	2	266	263	8,490	7,765
103	37,691	19,137	18,554	23	14	12	6	12	5	40	35	1,162	1,072
104	96,872	49,662	47,210	2	4	2	3	424	166	11	11	466	448	2,222	2,805

TABLE X—continued.

LANGUAGE.

B.—Central Division.

INDICENT.																	
res.	Konkani.		Madrasi.		Marathi.		Märwadi.		Tamil.		Telugu.		Vadari.		Others.		
	Fe- males.	Males.	Fe- males.	Males.	Fe- males.	Males.	Females.	Males.	Females.	Males.	Fe- males.	Males.	Fe- males.	Males.	Fe- males.	Males.	Fe- males.
18	19	20	21	22	23	24	25	26	27	28	29	30	31	32	33	34	35
355	3	4	24	14	373,204	377,588	10,166	8,904	28	17	4,596	4,422	366	332	597	640	63
124	34,328	34,029	71	49	94	120	2	54
12	39,067	29,366	891	916	179	154	8	13	28	31	55
14	16,701	16,766	272	261	90	104	8	7	7	23	56
2	1	33,281	32,769	908	816	3	...	106	128	61	64	15	37	57
54	1	4	23	14	53,100	5,4373	1,707	1,422	24	17	1,999	1,792	164	137	129	110	68
...	28,755	28,937	1,392	1,192	194	210	49	42	13	26	59
11	1	33,728	34,167	787	721	322	303	5	11	44	58	80
7	35,266	35,665	1,284	1,141	1	...	704	727	10	9	65	62	61
16	41,528	41,161	737	776	188	175	...	9	61	63	62
2	40,625	41,619	1,568	1,119	342	346	5	2	104	74	63
13	1	...	27,825	28,716	551	491	373	361	54	38	131	151	64
153	1,676	1,404	25	17	580,212	573,142	10,250	7,494	100	84	1,562	1,720	11	19	17,024	16,398	65
...	31,471	33,449	348	226	39	36	37	35	66
...	16,388	16,010	148	138	51	54	222	176	67
57	21	7	32,898	33,242	623	617	96	83	265	242	...	3	261	190	68
3	2	14,874	14,865	97	119	3	3	99	129	69
18	3	...	2	3	59,122	37,949	1,113	834	104	340	2	4	2,406	2,185	70
11	31,495	30,908	643	533	180	162	982	1,066	71
10	2	5	...	1	45,992	44,280	1,595	1,154	3	1	135	138	6	7	205	145	72
...	45,930	44,537	522	452	71	74	3	5	192	125	73
6	2	35,043	34,235	1,041	780	1	...	134	130	648	580	74
6	38,816	39,382	1,144	653	198	233	470	450	75
...	1,193	1,136	15,007	16,107	249	178	24	30	831	750	76
...	321	249	704	361	6	2	8,463	8,300	77
2	1	...	1	...	34,786	34,454	400	305	24	37	259	201	78
10	29,287	19,505	216	168	22	16	243	277	79
...	51	14	27,123	26,981	103	63	44	21	49	57	80
...	34,663	35,128	47	39	1	1	74	54	81
16	2	17,229	17,655	230	115	58	65	542	557	82
...	4	19,824	20,555	965	780	79	74	193	222	83
1	1	...	35,478	34,393	371	281	20	34	39	14	84
...	3,557	3,364	38	6	3	787	929	85
13	36,497	36,759	92	58	32	24	12	1	86
93	174	126	61	56	378,215	373,005	5,544	3,635	24	16	367	326	34	29	647	580	87
...	25,550	25,284	390	296	9	6	60	50	24	18	125	107	88
...	32,218	32,665	322	278	14	9	17	8	89
...	144	107	45	38	31,530	30,412	494	271	2	3	131	113	1	2	71	17	90
2	26,755	25,969	81	76	3	...	91
7	...	2	...	2	39,006	37,916	1,137	915	3	...	162	214	5	...	51	52	92
...	8	...	4	2	17,317	16,934	383	283	...	2	98	89	2	5	126	107	93
13	22	17	12	14	44,296	43,007	820	444	9	5	61	63	2	3	206	197	94

Others include Ahirani 993 males and 1,028 females, Vasava 274 males and 293 females, Pavari 1,077 males and 1,265 females, Mawzhi 8,165 males and 8,165 females, Banjari 4,936 males and 4,466 females, Labani 376 males and 321 females.

TABLE X—continued.

LANGUAGE.

B.—Central Division.

Dist.	Konkani.		Madrasi.		Marathi.		Márwadi.		Támil.		Telagu.		Vadari.		Others.		
	Males.	Females.	Males.	Females.	Males.	Females.	Males.	Females.	Males.	Females.	Males.	Females.	Males.	Females.	Males.	Females.	
18	19	20	21	22	23	24	25	26	27	28	29	30	31	32	33	34	
40	43,133	44,575	770	224	152	97	16	4	95
...	27,181	25,582	6	2	1	13	96
13	31,533	31,377	151	189	4	7	22	97
15	35,918	35,766	700	373	61	70	...	1	5	4	98
4	23,767	23,688	360	319	1	...	86	97	10	40	99
237	244	136	279	256	453,858	453,241	3,950	2,593	506	472	3,670	3,765	394	378	2,164	1,421	100
19	39,789	38,778	180	139	219	276	46	43	78	76	101
23	8	6	6	6	18,846	19,661	183	170	22	14	15	11	7	10	17	18	102
191	219	115	243	227	125,278	121,811	1,301	700	465	435	2,810	2,897	53	68	1,699	990	103
...	13,637	13,007	1	1	104
23	10	12	13	11	31,360	32,091	45	60	2	1	70	70	212	187	56	69	105
15	55,420	53,191	398	245	80	69	3	4	24	19	106
5	2	1	54,970	55,132	392	229	163	78	23	26	69	67	107
...	20,645	20,660	96	69	9	11	4	1	1	...	108
4	10	12	31,625	29,543	427	148	17	22	100	77	107	78	109
7	3	2	34,500	36,373	65	76	60	73	19	17	19	17	110
...	2	29,788	30,194	943	798	204	213	25	21	94	117	111
6,874	3	7	540,994	550,650	499	345	6	3	1,515	1,325	227	241	366	317	112
...	2	25,384	27,172	1	2	...	1	19	17	9	113
2	1	2	6,017	5,552	41	30	3	1	38	23	54	16	114
27	64,786	64,788	44	44	324	264	25	18	115
1	41,763	41,463	9	69	72	15	17	16	10	116
2	1	...	46,141	47,351	...	1	93	84	64	46	57	26	117
2	38,923	41,843	46	20	2	1	180	145	8	7	8	21	118
14	31,662	31,841	52	58	...	1	9	11	119
17	51,685	52,095	6	3	28	10	...	7	11	7	120
16	1	59,320	62,667	203	184	1	...	145	135	15	8	100	119	121
4,097	39,633	38,951	71	17	250	257	63	69	41	35	122
2	1	2	33,111	35,869	23	4	27	12	4	3	4	2	123
...	10,469	11,342	9	8	5	2	5	6	1	...	124
2,691	66,363	61,900	43	22	271	286	51	65	40	34	125
3	26,269	25,632	1	14	10	7	10	126
26,227	6	11	297,465	293,623	1,118	860	93	68	8,959	7,879	112	148	692	657	127
69	64,423	64,194	231	161	444	624	5	9	67	100	128
27	30,955	30,896	330	344	17	11	326	356	3	14	21	10	129
63	28,747	28,538	89	66	5	6	527	450	6	5	44	26	130
8	25,039	25,517	15	6	60	55	14	7	2	2	131
499	44,354	42,531	8	25	3	2	318	329	...	1	44	40	132
318	2	1	39,352	39,453	10	7	189	124	19	28	5	1	133
25,255	4	10	54,555	52,489	404	268	52	42	7,065	5,932	65	84	509	468	134

TABLE X—continued.

LANGUAGE.

C.—Southern Division.

Districts and Talukas.	Population.			VERNACULARS SPOKEN BY									
				English.		Gujarati.		Goanese.		Hindi.		Kánarese.	
	Persons.	Males.	Females.	Males.	Females.	Males.	Females.	Males.	Females.	Males.	Females.	Males.	Females.
1	2	3	4	5	6	7	8	9	10	11	12	13	14
135 Belgaum	993,976	502,473	491,503	1,415	307	1,228	852	22	17	36,205	39,153	330,083	318,387
136 Athni	113,077	56,839	56,238	3	4	51	27	5,754	5,787	40,745	39,996
137 Belgaum	105,528	54,059	51,469	1,382	292	222	131	12	9	6,139	5,311	19,387	19,177
138 Do. Chandgad Petha	32,034	15,923	16,111	1	333	301	509	442
139 Chikodi	186,400	95,445	90,955	1	...	522	293	6,163	6,060	47,657	44,890
140 Do. Hukeri Petha ...	118,149	60,296	57,853	1	...	109	86	1	...	4,420	4,579	45,948	43,729
141 Gokák	116,127	58,327	57,800	5	8	28	20	2	...	3,458	6,948	52,346	46,129
142 Khánápur	81,902	41,552	40,350	23	3	15	2	7	8	2,717	2,740	13,415	13,194
143 Paragad	67,696	33,450	34,246	132	134	2,151	2,211	30,241	31,013
144 Do. Murgod Petha .	40,615	20,239	20,376	85	95	859	817	18,892	19,150
145 Sampgaon	132,448	66,343	66,105	64	64	4,211	4,449	60,963	60,074
146 Bijápur	735,435	368,023	367,412	28	7	1,910	1,578	7	2	35,986	37,358	307,752	306,706
147 Bádámí	110,287	55,228	55,059	261	189	2,553	2,482	50,200	50,247
148 Bágalkot	78,769	39,315	39,454	5	1	63	79	3,832	4,021	31,823	31,576
149 Do. Bilgi Petha ...	44,687	22,364	22,323	1	...	200	205	1,106	1,151	20,607	20,523
150 Bágévádí	83,620	41,550	42,070	12	1	208	199	5	...	4,720	5,332	34,173	34,079
151 Bijápur	102,416	51,602	50,814	5	3	606	451	1	2	7,313	7,965	36,848	36,160
152 Hungund	83,615	41,653	41,962	120	107	2,567	2,672	37,751	38,085
153 Indi	75,961	38,298	37,663	2	1	161	139	4,003	4,000	31,543	30,992
154 Muddebihál	69,842	34,509	35,333	3	1	34	27	1	...	3,532	4,030	29,233	29,582
155 Sindgi	86,238	43,504	42,734	257	182	5,860	5,685	35,574	35,111
156 Dbárwár	1,113,298	560,047	552,351	502	383	1,748	1,494	99	35	57,382	56,761	460,911	455,128
157 Bankápur	90,361	45,729	44,632	432	474	6,448	6,430	36,757	36,811
158 Dhárwár	126,707	64,152	62,645	152	113	110	46	6	...	8,334	8,598	48,955	47,461
159 Gadag	104,244	51,919	52,325	56	53	38	24	10	4	4,548	4,629	43,645	44,334
160 Do. Mundargi Petha.	33,329	16,651	16,678	870	843	15,252	15,266
161 Hángal	77,784	39,726	38,058	5	3	298	279	5,704	5,490	31,615	30,228
162 Hubli	124,258	62,067	61,291	282	214	421	282	23	32	11,091	10,869	41,252	40,714
163 Kalghatgi	53,657	27,177	26,480	170	161	2,298	2,298	21,323	20,621
164 Karajgi	104,342	52,628	51,714	1	...	7	1	4,725	4,507	45,521	44,714
165 Kod	96,245	49,275	46,970	139	115	4,955	4,618	40,419	38,491
166 Navalgund	69,085	32,630	33,455	1	...	96	89	1,958	2,058	29,860	30,568
167 Do. Nargund Petha.	28,624	14,139	14,485	6	3	755	864	12,415	12,682
168 Ránebennur	104,274	52,858	51,416	3	...	24	15	3,906	3,846	46,732	46,762
169 Rou	103,298	51,096	52,202	2	...	7	5	1,790	1,721	47,165	48,406
170 Kánara	454,490	236,047	218,443	64	36	399	170	15	13	10,609	9,631	135,641	123,562
171 Ankola	39,665	20,367	19,298	2	...	41	4	512	434	13,753	13,280
172 Honávar	62,402	30,625	31,777	2	1	4	6	1	...	678	775	17,288	18,760
173 Do. Bhatkal Petha.	37,686	18,005	19,661	3	...	1	...	1	...	457	479	12,134	12,922
174 Kárwár	58,480	28,949	29,511	15	9	132	26	8	13	1,462	1,541	6,272	6,323
175 Kumta	66,040	32,467	33,573	4	3	40	5	929	723	21,539	22,640
176 Siddápur	41,342	23,773	17,560	2	...	4	561	439	21,216	15,696
177 Sírsi	53,232	30,876	22,656	2	3	4	1,338	1,287	24,838	18,002
178 Supa or Halyál	35,122	17,916	17,206	2	...	5	1	2,144	1,998	5,288	4,970
179 Do. Supa Petha ...	21,008	11,513	9,495	31	19	11	5	5	...	355	191	698	520
180 Yellápur	22,814	13,029	9,785	1	1	15	18	768	566	6,807	5,165
181 Do. Mundgod Petha .	16,739	8,827	7,912	142	105	1,405	1,198	5,840	5,298

TABLE X—continued.

LANGUAGE.

C.—Southern Division.

MURKY.													
Dist.	Lamáni.		Maráthi.		Márwádi.		Támil.		Telagu.		Others.		
	Males.	Females.	Males.	Females.	Males.	Females.	Males.	Females.	Males.	Females.	Males.	Females.	
16	17	18	19	20	21	22	23	24	25	26	27	28	155
1,434	137	83	125,530	124,443	177	34	1,188	1,049	4,605	5,167	664	533	136
2	9,844	10,042	34	13	9	5	337	333	79	78	137
301	24,212	24,065	73	6	1,015	854	1,055	1,087	235	207	138
120	14,936	15,209	31	39	139
...	40,029	38,779	31	28	39	881	900	128	94	140
26	9,272	8,921	11	3	21	13	436	470	19	23	141
20	1,599	3,068	11	8	31	52	737	1,454	96	102	142
952	134	88	24,030	22,907	33	39	411	410	29	7	143
3	3	...	693	682	5	5	7	1	211	197	2	...	144
...	241	199	7	155	115	145
...	674	637	12	37	46	302	263	76	72	146
3	1,317	1,304	13,692	13,599	593	314	153	151	6,431	6,371	198	219	147
...	177	188	759	638	203	160	5	1,066	1,051	4	4	148
1	262	222	2,333	2,292	74	35	21	30	871	852	38	43	149
...	220	203	13	9	209	224	8	8	150
...	86	61	1,647	1,737	1	7	81	26	659	615	8	23	151
2	123	65	4,957	4,987	51	31	33	37	1,121	1,068	25	35	152
...	183	245	365	299	50	16	42	40	574	547	1	...	153
...	54	38	1,995	1,917	3	1	500	543	33	35	154
...	290	261	718	825	116	44	15	10	557	537	20	16	155
...	162	126	698	711	21	12	5	8	864	846	61	53	156
621	2,762	2,849	23,408	21,592	429	21	736	874	10,287	9,942	2,729	2,650	157
65	163	160	1,126	1,008	22	21	699	670	...	14	158
237	18	...	5,012	5,081	27	207	116	933	935	77	118	159
9	151	146	2,176	2,112	91	6	104	115	944	784	131	109	160
...	185	154	119	151	10	1	4	211	173	161
37	64	53	791	875	12	1	56	58	1,077	1,034	1	...	162
182	2	...	5,923	5,225	103	1	256	520	1,114	1,175	2,134	2,077	163
18	498	517	2,070	2,028	2	2	788	833	6	4	164
20	410	554	1,112	1,094	9	23	29	766	784	13	11	165
24	635	611	1,187	1,253	22	31	23	1,845	1,829	8	6	166
6	409	435	27	3	4	4	269	302	2	...	167
...	918	898	6	39	33	168
23	406	397	775	694	81	4	24	5	852	680	9	...	169
...	242	257	790	788	17	5	4	4	730	705	349	311	170
68,656	63	46	16,679	13,789	13	2	274	217	2,149	1,991	573	300	171
5,406	224	97	74	52	28	15	172
13,017	237	105	11	14	47	40	96	59	173
5,843	414	382	23	9	3	113	92	174
20,922	1,102	654	3	14	7	89	16	175
9,685	868	421	1	40	44	26	10	108	36	176
1,110	20	15	354	234	3	33	19	89	54	5	2	177
1,899	27	31	1,346	946	3	60	58	415	400	95	30	178
414	1	...	9,424	9,189	4	1	16	13	583	589	...	31	179
7,571	3	...	1,563	1,111	5	6	62	71	9	1	180
3,528	12	...	657	327	1	1	7	4	216	157	30	18	181
261	432	383	1	76	59	633	608	181

No. 156. Others include Patwagari 2,415 males and 2,356 females.

TABLE X—continued.

LANGUAGE.

C.—Southern Division.

Districts and Talukas.		Population.			VERNACULARS									
					English.		Gujarati.		Goanese.		Hindi.		Kannan	
		Persons.	Males.	Females.	Males.	Females.	Males.	Females.	Males.	Females.	Males.	Females.	Males.	Females.
1	2	3	4	5	6	7	8	9	10	11	12	13	14	
183	Kolaba...	605,566	304,441	301,125	37	33	2,451	1,140	174	128	3,623	2,980	19	
183	Alibag ...	63,647	41,724	41,923	7	5	280	130	133	108	681	568	2	
184	Karjat ...	60,913	31,825	30,083	16	19	285	121	84	11	535	479	2	
185	Do. Khalapur Petha ...	26,502	13,510	12,992	1	...	69	26	195	218	2	
186	Mahad ...	114,235	55,552	58,683	1	...	107	33	...	2	108	122	...	
187	Mangon ...	83,415	40,514	42,901	1	...	338	202	464	468	...	
188	Panvel ...	89,061	45,441	43,640	306	210	809	663	6	
189	Do. Uran Petha ...	23,434	12,688	10,549	4	3	887	309	5	2	250	126	...	
190	Pen... ..	54,008	27,530	26,468	5	3	108	66	224	125	1	
191	Do. Nagothna Petha ...	22,551	11,619	10,852	29	3	231	157	...	
192	Roha ...	47,780	23,832	23,948	2	2	97	41	2	...	60	23	...	
193	Ratnagiri ...	1,167,927	547,525	620,402	27	19	516	241	240	268	16,111	12,166	39	
194	Chiplun ...	119,017	55,350	63,667	119	83	469	468	...	
195	Do. Guhagar Petha...	71,729	32,473	30,257	6	4	8	...	689	1,223	...	
196	Dapoli ...	109,643	51,461	58,182	3	4	73	23	330	477	...	
197	Do. Mandangad Petha...	44,865	20,755	24,230	2	...	67	46	1	...	168	152	1	
198	Devgad ...	143,750	63,476	75,274	3	...	46	3	268	258	1,732	1,921	26	
199	Khad ...	95,594	44,881	50,713	6	68	37	...	
200	Malvan ...	107,944	50,898	57,058	1	...	26	8	26	21	874	766	14	
201	Rajapur ...	163,808	72,467	81,341	1	1	45	28	1	...	1,687	1,961	6	
202	Ratnagiri ...	147,183	63,323	78,860	11	10	72	37	35	9	2,442	3,256	46	
203	Sangameshvar ...	129,412	60,350	69,062	6	2	1,118	1,538	...	
204	Vengurla ...	44,863	22,105	22,758	6	4	52	8	1	...	383	287	47	

D.—Sind.

Districts and Talukas.		Population.			VERNACULARS								
					Balochi.		Bráhui.		Cutchi.		English.		Mak
		Persons.	Males.	Females.	Males.	Females.	Males.	Females.	Males.	Females.	Males.	Females.	
1	2	3	4	5	6	7	8	9	10	11	12	13	
205	Karachi ...	607,828	325,820	272,008	12,787	11,008	11,630	7,393	13,812	9,522	2,192	1,682	14
206	Dadu ...	55,318	29,545	26,773	352	847	276	187	96	5	13	6	...
207	Ghorabari... ..	26,237	14,584	11,703	53	43	67	57	283	189	1
208	Do. Koti Mahál ...	8,499	4,848	3,651	18	10	173	31
209	Johi... ..	51,218	27,873	23,346	3,632	3,414	1,707	1,333	195	220	1
210	Jati... ..	31,752	17,319	14,433	94	67	974	935
211	Karachi ...	136,297	78,887	57,410	2,361	1,916	8,814	5,462	9,806	6,336	2,036	964	1,81
212	Kotri ...	57,530	31,203	26,327	2,530	2,470	137	167	264	180	103	112	...
213	Do. Kohistan Mahál ...	12,977	6,985	5,992	677	646	1
214	Mirpur Batoro ...	37,116	20,642	16,474	190	146	51	34	772	657	7	4	...
215	Mirpur Sakro ...	27,600	14,905	12,695	308	287	45	31	128	92
216	Sehwan ...	54,779	29,586	25,183	2,019	1,224	280	180	61	39	19	5	...
217	Shahbandar ...	83,609	48,440	45,169	53	87	225	265
218	Tatta ...	41,745	22,715	19,080	299	212	121	123	149	145	8	2	...
219	Sujawal ...	33,251	18,388	14,913	173	140	132	119	614	436	3

TABLE X—continued.

LANGUAGE.

C.—Southern Division.

THE PRESIDENCY.

Konkanl.		Lamáni.		Maráthi.		Márwádi.		Támil.		Telagu.		Others.	
Males.	Females.	Males.	Females.	Males.	Females.	Males.	Females.	Males.	Females.	Males.	Females.	Males.	Females.
15	16	17	18	19	20	21	22	23	24	25	26	27	28
188	123	295,698	295,698	1,457	356	179	148	645	533
2	40,309	41,011	296	36	18	13	21	21
43	8	30,663	28,356	134	43	15	12	99	76
.....	13,026	13,024	147	50	1	2	69	63
.....	55,137	58,459	56	26	3	9	55	31
11	39,677	42,310	4	5	4	19	17
1	43,949	42,511	185	101	82	69	103	83
70	53	11,603	10,016	19	8	31	24	16	8
59	59	26,794	26,063	211	21	1	106	132
2	2	11,065	19,641	252	64	5	2
.....	23,487	23,915	138	5	14	15	92	81
1,220	1,040	524,483	606,082	49	4	4	11	4	410	281
.....	54,788	63,074	18	31	43
.....	31,763	38,696	6	4
9	51,018	57,676	10	2	18	...
27	18	20,490	24,016	1
213	175	65,936	72,702	16	...
.....	44,798	59,675	12	1	2	...
93	42	49,813	56,181	39	17
634	663	69,818	78,601	2	63	54
61	23	65,432	78,274	10	1	6	1	201	244
.....	1	69,226	67,521
186	118	21,376	22,336	2	1	3	4	3	40	19

D.—Sind.

THE PRESIDENCY.

Gujaráti.		Hindí.		Maráthi.		Márwádi.		Pashto.		Punjábi.		Sindhi.		Telagu.		Others.	
Males.	Females.	Males.	Females.	Males.	Females.	Males.	Females.	Males.	Females.	Males.	Females.	Males.	Females.	Males.	Females.	Males.	Females.
15	16	17	18	19	20	21	22	23	24	25	26	27	28	29	30	31	32
7,742	8,179	7,420	4,520	4,245	2,845	1,720	1,728	1,416	765	4,425	2,551	264,849	219,799	395	457	1,320	564
89	65	78	18	2	1	18	6	12	...	155	165	26,445	24,972	1	...	2	...
7	14	41	13	6	9	10	4	8	9	14,081	11,368	1	...
56	3	2	2	14	7	9	6	4,544	3,592
...	...	21	8	24	12	22,293	19,338
123	102	110	9	5	5	30	37	3	...	15	9	16,954	13,269	1	...
6,699	7,538	6,029	4,905	4,156	2,783	1,327	1,430	1,325	794	2,998	1,741	29,665	23,186	393	467	1,294	541
92	60	435	164	30	27	77	56	37	14	500	232	26,696	22,638	8	10
11	12	8	...	6,268	5,335
103	66	49	19	3	5	163	135	3	...	12	2	19,281	15,405	1	...	3	...
23	12	30	14	11	4	23	18	10	2	9	1	14,311	12,234
5	5	251	122	5	2	10	6	458	327	26,467	23,276	9	7
7	13	30	8	1	1	18,023	14,796
403	266	295	78	21	5	27	9	5	7	194	54	21,140	19,126	10	3
59	45	46	...	6	5	48	26	10	2	35	3	17,291	14,126	2	...

No. 205 Others include Siraki 205 males 296 females.

TABLE X—concluded.

LANGUAGE.

D.—Sind.

Districts and Talukas.	Population.			VERNACULARS SPOKEN IN									
	Persons.	Males.	Females.	Balochi.		Bráhui.		Cutchi.		English.		Gonnesi.	
				Males.	Females.	Males.	Females.	Males.	Females.	Males.	Females.	Males.	Females.
1	2	3	4	5	6	7	8	9	10	11	12	13	14
220 Hyderabad	9,030	544,420	444,610	8,378	6,614	749	749	13,718	7,965	548	133	5	...
221 Badin	81,790	44,906	36,824	402	246	2,097	1,871
222 Dero Mohbat	46,919	26,106	20,813	588	459	623	543	4
223 Guni	91,506	51,052	40,454	186	132	85	64	1,776	1,817
224 Hála	96,230	53,382	44,848	359	237	8	4	510	521	2
225 Hyderabad	138,021	74,652	63,369	345	352	106	88	787	816	531	129
226 Kandíáro	62,937	33,624	29,313	796	734	110	135	15	10	2	3
227 Moro	68,332	39,449	28,883	185	199	3	...	131	109
228 Naushábro	97,506	52,047	45,459	220	150	150	100	8	1	2
229 Sákrand	53,160	29,098	24,062	1,439	1,453	8	41
230 Do. Sháhpur Mahál...	14,259	8,709	5,550	186	56	2	...	77	15
231 Shahdádpur	73,504	42,155	31,349	1,087	821	144	83	2
232 Tando Alahyár	87,960	47,576	40,414	1,206	558	285	358	473	461	4	1	5	...
233 Tando Bágó	74,576	41,604	33,272	1,299	1,217	7,069	1,627	1
234 Shikárpur	1,018,113	548,946	469,167	9,072	7,981	9,307	5,890	73	42	210	123	9	...
235 Ghotki	49,253	26,550	22,703	470	422	245	225	10	6	42
236 Do. Fano A'kil Mahál.	22,766	12,427	10,839	22	22
237 Kakar	49,252	26,772	22,480	228	232	397	308	1	2
238 Kambar	88,527	47,649	40,878	2,013	2,146	1,960	212
239 Labdarya	68,872	36,857	32,015	64	37	556	389	22	15
240 Lárhána	100,827	54,518	46,306	605	548	757	632	23	6	9	4	4	...
241 Mehar	58,434	31,721	26,713	516	430	1,096	888	2
242 Mirpur Máthelo	49,991	27,003	22,988	1,933	1,642	1,345	958	5
243 Nasirabad	56,544	30,824	25,720	286	258	1,525	1,153	10	3
244 Naushábro Abro	71,036	37,666	33,370	619	579	118	92	8	4
245 Bato-dero	72,312	38,758	33,554	808	742	694	595
246 Rohri	85,089	45,491	39,598	709	424	100	72	5	4	21	4	4	...
247 Shikárpur	108,097	57,234	50,863	567	301	268	154	6	5
248 Sukkur	94,015	51,459	42,556	4	3	237	187	2	6	112	101	1	...
249 Ubauro	43,098	24,017	19,081	228	195	19	25	5	5
250 Thar and Párkar	363,894	202,727	161,167	4,505	3,235	257	191	588	678	16	6
251 Cháchro	40,925	22,064	18,561	40	38
252 Diplo	16,886	9,285	7,601	446	350	23	23
253 Khipro	70,043	39,978	30,065	1,502	932	65	44	79	127	14	5
254 Mirpur Khás	38,176	21,455	16,721	374	337	113	85	203	141
255 Mithi	26,154	13,859	12,295	89	96	7	5	36	24
256 Nagar	25,355	13,401	11,954	38	75	1	2	10	7
257 Samáro	43,132	24,461	18,671	200	150	10	3	150	300
258 Sānghar	51,751	29,425	22,326	1,360	943	61	52	25	7	2	1
259 Umankot	51,472	28,799	22,673	498	352	22	11
260 Upper Sind Frontier...	232,045	129,877	102,168	22,692	16,755	6,514	4,357	135	16	40	1	8	12
261 Jacobabad... ..	64,972	36,071	28,301	6,554	3,638	2,357	677	134	16	96	1	7	12
262 Káshmor	38,179	21,509	16,670	283	85	8	2	1	...	1	...
263 Kandhkot	48,723	27,740	20,983	7,111	5,993	1,189	1,033	1
264 Shahdádpur	32,385	17,851	14,534	3,673	3,010	1,244	1,019	1	...	1
265 Thul	47,798	26,106	21,680	5,121	4,029	1,716	1,626	1

TABLE X—concluded.

LANGUAGE.

D.—Sind.

INDIA.																	
Dist.	Hindi.		Maráthi.		Márwádi.		Pashto.		Punjábi.		Sindhi.		Telagu.		Others.		
	Males.	Females.	Males.	Females.	Males.	Females.	Males.	Females.	Males.	Females.	Males.	Females.	Males.	Females.	Males.	Females.	
16	17	18	19	20	21	22	23	24	25	26	27	28	29	30	31	32	230
3,963	2,343	2,063	97	50	17,830	14,207	1,843	208	2,816	1,227	490,811	407,743	12	8	343	261	230
203	89	40	1,064	1,472	8	1	35	11	40,407	32,980	6	...	221
734	66	37	20	3	1,350	993	16	5	191	94	22,315	17,945	222
1,068	162	87	1	...	859	631	24	21	59	18	46,661	36,306	10	...	223
25	67	50	5	3	738	604	25	3	107	46	51,523	43,355	1	...	224
792	702	1,101	64	44	2,001	1,852	151	97	616	299	68,106	58,034	12	8	305	257	225
...	63	76	203	170	91	60	278	211	32,066	27,905	226
237	36	7	3	...	990	563	1,420	3	230	45	36,003	27,730	5	...	227
3	181	40	173	132	31	...	325	63	50,943	44,966	5	4	228
78	33	2	3	...	201	277	5	...	123	7	27,181	22,204	6	...	229
9	14	4	338	148	7	...	58	14	8,011	5,304	5	...	230
86	73	21	1	...	2,415	1,758	2	1	379	94	37,925	28,536	231
168	785	557	3,582	3,023	51	1	323	272	40,719	35,015	232
550	72	61	3,316	2,384	12	7	92	53	28,832	27,373	233
290	3,643	2,028	81	67	6,301	5,062	1,658	690	6,187	3,298	511,834	443,666	177	90	234
4	200	54	85	65	15	2	25,464	21,925	7	...	235
...	27	13	173	146	3	...	52	31	12,150	10,125	236
2	33	24	17	8	204	170	25	7	25,601	21,726	3	1	237
...	70	68	899	603	63	2	96	104	43,541	37,463	1	...	238
3	47	9	40	26	111	2	103	27	35,008	31,507	239
1	28	11	5	6	122	104	36	7	183	68	52,734	44,921	1	1	240
1	40	24	32	35	19	11	140	73	29,631	25,249	30	2	241
...	278	238	1,839	1,352	20	14	324	198	21,259	18,591	242
...	53	11	3	2	5	...	61	32	28,880	24,361	1	...	243
59	150	90	64	48	105	152	159	152	36,283	32,194	2	...	244
...	145	113	237	181	46	13	182	70	36,644	31,836	1	1	245
16	132	31	527	424	9	...	288	106	43,005	38,517	4	...	246
13	1,164	488	13	2	497	317	571	287	1,306	759	52,745	46,490	93	17	247
135	1,124	813	63	59	543	399	87	22	2,059	1,517	48,094	39,306	33	8	248
56	152	46	1,203	1,057	304	8	295	154	21,775	17,535	1	...	249
8,801	732	289	39	9	56,758	46,814	184	41	751	314	129,107	100,786	18	3	250
47	12	...	18	...	20,643	17,388	22	1,263	1,368	251
47	5	2	2	...	19	13	4	...	8,603	7,166	1	...	252
123	196	73	5,893	4,875	74	...	152	120	31,771	23,764	10	2	253
322	137	35	11	7	4,057	3,108	30	13	173	39	15,934	12,634	1	...	254
159	27	33	5,397	4,791	2	5	2	...	8,141	7,212	255
6,733	2	525	419	2	...	16	2	5,338	4,640	256
1,230	43	8	1,022	1,504	20	21,898	15,470	4	...	257
42	86	50	5,306	4,053	23	23	319	139	22,181	17,016	2	...	258
98	224	68	8	2	13,606	10,623	11	...	85	14	13,919	11,484	1	259
31	1,085	631	24	3	1,053	996	2,911	231	6,066	3,241	89,269	75,841	7	...	260
9	873	514	23	3	932	182	1,268	197	24,479	23,052	261
18	41	12	217	410	276	1	4,044	2,802	16,659	13,340	2	...	262
...	52	25	540	410	1,236	41	352	105	17,259	13,376	263
1	40	20	29	22	131	6	108	36	12,615	10,420	3	...	264
3	80	60	1	...	267	154	336	54	294	101	16,257	15,663	2	...	265

TABLE XI.

BIRTH-PLACE

TABLE XI.

BIRTH-PLACE.

Districts and Talukas where enumerated.	POPULATION.			BORN IN											
				The District in which enumerated.			Bombay Presidency excluding the District in which enumerated.			India beyond the Bombay Presidency.			Other Countries including Birth-places not returned.		
	Persons.	Males.	Females.	Persons.	Males.	Females.	Persons.	Males.	Females.	Persons.	Males.	Females.	Persons.	Males.	
1	2	3	4	5	6	7	8	9	10	11	12	13	14	15	
NORTHERN DIVISION.															
1	Ahmedabad	795,967	408,059	387,908	647,406	341,643	305,763	90,210	38,887	51,323	56,564	26,339	30,225	1,787	1,190
2	Daskroi	314,719	164,127	150,592	241,311	125,484	115,827	33,061	17,871	15,190	30,208	19,959	19,349	1,139	813
3	Dhandhuka	98,685	50,308	48,377	84,097	45,133	39,534	13,409	4,863	8,606	425	267	158	95	46
4	Do. Gogha Petha	29,874	14,880	14,994	24,345	13,291	11,054	5,350	1,507	3,853	127	61	66	42	21
5	Dholka	80,780	45,705	44,015	80,491	41,716	38,775	7,513	3,148	4,365	1,659	823	833	117	78
6	Parántij	62,158	31,438	30,720	54,970	29,186	25,790	4,524	1,311	3,213	2,619	920	1,099	39	21
7	Do. Modása Petha	24,595	12,398	12,197	19,488	10,801	8,687	4,576	1,337	3,239	513	244	269	18	16
8	Fánand	63,053	31,065	31,388	55,700	29,091	26,609	2,817	1,132	1,685	4,362	1,380	2,082	114	62
9	Virangám	113,103	57,478	55,625	86,338	46,941	39,397	18,891	7,719	11,172	7,651	2,685	4,963	223	131
10	Broach	291,763	148,538	143,235	253,907	129,598	124,309	20,648	11,296	9,352	16,762	7,333	9,429	446	361
11	A'mod	31,911	16,302	15,709	26,701	13,879	12,822	1,639	899	740	3,516	1,385	2,131	55	39
12	Ankleshvar	30,136	10,829	19,307	33,692	16,985	16,707	3,821	1,976	1,845	1,525	802	723	98	66
13	Do. Hãnsot Petha	21,995	10,951	11,044	20,353	10,222	10,131	1,194	505	689	419	205	214	29	19
14	Broach	110,189	56,474	53,715	92,460	46,081	45,779	11,017	6,332	4,685	6,515	3,329	3,186	197	132
15	Jambusar	61,840	31,734	30,112	55,529	29,310	28,219	2,261	1,169	1,092	4,009	1,222	2,787	47	31
16	Vãgra	23,686	13,338	13,348	25,172	12,521	12,051	716	415	301	778	390	388	20	12
17	Kaira	716,332	375,647	340,685	644,292	352,105	292,187	34,217	11,020	23,197	37,296	12,212	25,084	527	319
18	A'nand	143,305	76,961	66,344	132,585	72,700	59,795	3,015	1,469	1,576	7,537	2,611	4,925	138	91
19	Borsad	137,889	72,613	65,276	121,796	68,684	53,112	4,119	1,149	2,970	11,910	2,744	9,166	64	36
20	Kapadvanj	75,258	38,564	39,694	65,035	33,042	28,993	6,897	1,021	5,276	3,282	881	2,401	44	29
21	Mãtar	61,622	31,847	29,675	51,684	28,955	22,500	6,456	1,750	4,706	3,400	1,099	2,361	22	13
22	Mehmadabad	75,926	38,693	37,233	68,439	31,218	32,221	5,109	1,566	3,553	2,299	873	1,426	79	46
23	Nadiãd	148,452	78,148	70,304	133,520	73,745	64,775	3,332	1,053	1,709	6,451	2,684	3,767	119	66
24	Thãra	73,980	38,821	35,159	66,333	35,611	30,692	5,229	1,822	3,407	2,357	1,320	1,037	61	38
25	Panch Mahãls	261,020	132,047	128,973	227,967	116,627	111,340	20,883	9,295	11,588	11,886	5,941	5,945	284	184
26	Dohad	58,887	29,089	29,798	51,358	26,749	27,607	1,453	793	660	3,034	1,518	1,510	44	29
27	Do. Jhãlod Petha	81,931	15,497	16,434	28,561	14,038	14,523	2,169	853	1,316	1,156	579	577	45	27
28	Godhra	96,408	49,684	46,723	81,550	42,513	38,697	12,985	5,819	7,166	1,799	975	824	112	77
29	Kãlol	39,964	20,526	19,438	36,555	19,154	17,401	2,156	829	1,327	1,216	518	698	37	25
30	Do. Hãlol Petha	33,832	17,251	16,581	26,985	13,873	13,112	2,120	1,001	1,119	4,681	2,351	2,330	46	26
31	Surat	637,017	317,787	319,230	585,514	291,199	294,315	23,160	11,825	10,335	28,047	14,045	14,002	1,296	718
32	Bãrdoli	56,927	28,907	27,930	50,866	26,193	24,673	571	379	192	5,458	2,408	3,050	32	17
33	Do. Vãlod Petha	23,751	11,988	11,763	20,988	10,626	10,362	297	164	133	2,438	1,178	1,260	28	20
34	Bubãr	83,476	41,259	42,217	80,098	39,307	40,791	2,365	1,334	1,031	845	515	330	168	103
35	Chikhli	59,692	29,757	29,935	56,479	28,286	28,193	1,442	659	783	1,700	765	935	71	47
36	Chorãsi	169,100	86,007	83,093	149,798	74,932	74,866	11,041	6,185	4,858	7,641	4,564	3,077	620	326
37	Jalãlpur	81,182	39,050	42,132	76,328	36,863	39,465	854	477	377	3,953	1,685	2,268	47	25
38	Mãndvi	42,450	21,167	21,283	40,090	19,973	20,117	539	296	243	1,774	870	904	47	28
39	Olpãd	58,748	29,079	29,699	54,848	27,176	27,672	1,695	777	918	1,996	1,019	977	209	107
40	Pãrdi	61,691	30,483	31,208	58,019	27,843	28,176	3,356	1,554	1,802	2,342	1,041	1,201	74	45

TABLE XI—continued.

BIRTH-PLACE.

Towns and Talukas where enumerated.	POPULATION.			BORN IN											
				The District in which enumerated.			Bombay Presidency excluding the District in which enumerated.			India beyond the Bombay Presidency.			Other Countries including Birth-place not returned.		
	Persons.	Males.	Females.	Persons.	Males.	Females.	Persons.	Males.	Females.	Persons.	Males.	Females.	Persons.	Males.	Females.
1	2	3	4	5	6	7	8	9	10	11	12	13	14	15	16
Thana ...	811,433	432,192	389,241	700,547	355,939	344,708	92,612	54,612	23,000	12,978	8,811	5,187	4,296	2,990	1,366
Bassein ...	80,261	41,472	38,779	74,654	37,957	36,697	4,874	2,934	1,910	489	409	90	234	142	92
Bhiwandi ...	77,440	39,588	37,852	69,672	35,175	34,497	5,505	3,091	2,414	1,817	1,055	762	446	267	179
Dahanu ...	65,758	34,079	31,679	60,293	30,682	29,611	3,700	2,429	1,271	1,643	695	749	122	73	49
Do. Umbargaon Petha ...	64,067	31,623	32,434	59,095	28,788	30,307	2,891	1,798	1,063	1,867	912	955	214	125	69
Kalyan ...	77,067	40,019	37,068	61,029	30,462	30,547	14,317	8,316	6,001	1,345	944	401	396	277	119
Mahim ...	82,562	42,359	40,203	79,947	40,456	39,391	1,915	1,246	669	435	382	53	355	275	90
Murbad ...	62,589	31,986	30,593	60,915	31,009	29,906	1,527	890	637	72	49	23	55	38	17
Salsette ...	146,933	81,476	65,457	93,397	48,522	44,875	45,937	27,604	18,333	5,555	3,851	1,704	2,044	1,499	545
Shahapur ...	83,981	43,290	40,621	78,906	40,198	39,608	4,583	2,744	1,839	350	227	123	142	91	51
Do. Mokhada Petha ...	29,554	15,155	14,399	24,161	12,878	11,283	4,955	2,200	2,765	312	23	289	116	54	62
Vada ...	41,341	21,175	20,166	39,678	19,692	18,983	2,408	1,330	1,078	93	64	29	162	69	73
CENTRAL DIVISION.															
Ahmednagar ...	697,695	417,768	419,937	773,572	391,625	381,947	90,964	12,749	13,215	32,301	12,712	19,588	658	681	177
Akola ...	70,563	36,479	35,067	67,107	34,149	32,958	3,392	1,289	2,103	67	41	26
Jamkhed ...	64,258	31,862	32,395	53,800	28,432	25,338	1,115	437	678	9,338	2,958	6,380	5	5	...
Karjat ...	35,619	17,802	17,817	31,977	16,612	15,365	2,353	788	1,565	1,269	402	887
Kopargan ...	73,539	36,514	37,025	65,296	33,459	31,807	5,898	2,124	3,774	2,374	930	1,444	1	1	...
Nagar ...	128,094	64,185	63,909	117,237	58,214	59,023	4,549	2,312	2,187	5,462	2,939	2,523	840	670	176
Nevasa ...	65,503	32,795	32,708	62,476	31,552	30,924	477	247	230	2,545	992	1,553	5	4	1
Parner ...	72,617	36,161	36,456	69,466	35,001	34,455	2,825	971	1,854	328	189	137
Rahuri ...	83,494	41,490	42,004	81,210	40,303	40,907	1,208	639	589	1,075	547	528	1	1	...
Sangamner ...	90,381	45,302	45,079	85,634	43,332	42,302	3,079	1,579	2,400	768	391	377
Shevgaon ...	92,384	45,948	46,436	83,251	42,518	40,733	750	408	342	8,383	3,022	5,361
Shrigonda ...	61,240	30,230	31,010	56,148	28,023	28,125	4,418	1,905	2,513	674	302	372
Khandsesh ...	1,427,262	721,638	705,624	1,352,548	683,053	669,495	40,472	20,450	20,023	34,082	18,189	15,843	329	196	123
Amalner ...	73,083	37,175	35,908	71,393	35,292	35,101	1,040	528	512	648	354	294	2	1	1
Do. Parola Petha ...	39,210	19,271	19,939	37,704	19,000	18,704	205	187	146	201	114	87
Bhusaval ...	76,943	39,614	37,329	74,369	38,241	38,118	1,985	1,102	883	593	207	326	6	4	2
Do. Edalabad Petha ...	32,372	16,152	16,220	31,387	15,772	15,615	107	52	55	878	328	550
Ghaligaon ...	90,837	46,388	44,451	73,946	37,800	33,048	9,051	4,493	4,558	7,938	4,093	3,845
Chopda ...	75,550	38,146	37,404	73,078	36,907	35,171	1,195	592	603	1,277	647	630
Dhulia ...	104,952	53,930	51,022	95,102	49,549	46,493	6,290	3,186	3,104	3,239	1,944	1,295	321	191	130
Erandol ...	105,840	53,788	52,052	93,697	47,280	46,407	3,213	1,595	1,648	8,900	4,903	3,997
Jalgaon ...	85,151	43,490	41,671	83,080	42,425	40,655	1,302	611	691	769	444	325
Jamner ...	91,739	46,003	45,736	89,841	45,065	44,776	1,227	651	636	611	287	324
Nandurbár ...	67,369	33,399	33,970	64,211	31,841	32,370	2,009	975	1,034	1,149	583	566
Do. Navapur Petha ...	20,068	10,324	9,744	19,312	9,938	9,379	615	310	305	141	81	60
Pachora ...	80,724	40,803	39,921	78,672	38,773	37,899	1,973	958	1,015	2,079	1,072	1,007
Do. Bhadgaon Petha ...	44,612	22,762	21,860	42,558	21,715	20,843	1,203	581	627	846	463	380
Pimpalner ...	56,633	28,502	28,136	52,905	23,501	23,404	3,489	1,923	1,506	244	78	166
Raver ...	80,363	40,160	40,208	78,130	38,930	39,200	1,047	542	505	1,191	668	503
Shahada ...	59,758	29,673	30,085	58,307	28,887	29,420	919	469	400	532	327	205
Shirpur ...	50,177	24,943	25,229	47,016	23,378	23,638	1,630	695	935	1,531	875	656
Sindkheda ...	76,911	39,166	37,645	75,494	38,348	37,136	808	522	286	519	295	223
Taloda ...	33,981	17,143	16,738	33,028	16,701	16,327	534	276	258	319	166	153
Yaval ...	82,299	41,063	41,233	81,436	40,645	40,791	436	242	194	427	176	251

TABLE XI—continued.

BIRTH-PLACE.

Districts and Talukas where enumerated.	POPULATION.			BORN IN										
				The District in which enumerated.			Bombay Presidency excluding the District in which enumerated.			India beyond the Bombay Presidency.			Other Count including Str- not return	
	Persons.	Males.	Females.	Persons.	Males.	Females.	Persons.	Males.	Females.	Persons.	Males.	Females.	Persons.	Males.
87 Nāsik	816,504	413,336	403,118	770,638	390,655	379,983	26,964	12,668	14,296	18,189	9,494	8,685	713	59
88 Chandvad	55,968	28,493	27,475	58,352	27,031	26,321	1,571	806	765	1,026	641	385	19	11
89 Dindori	66,471	33,017	33,384	65,802	32,673	33,129	331	203	128	263	141	127	—	—
90 Igatpuri	66,462	34,198	32,274	61,239	31,304	29,935	3,764	1,909	1,795	1,370	854	516	69	11
91 Kalvan	53,616	27,286	26,330	53,128	26,999	26,129	387	214	173	96	69	27	5	4
92 Mālegaon	96,707	49,335	47,372	85,626	44,221	41,477	4,007	1,981	2,926	6,134	3,122	3,012	38	11
93 Nāndgaon	37,691	19,137	18,554	32,982	16,554	16,023	1,813	892	911	2,869	1,275	1,014	17	11
94 Nāsik	96,872	49,662	47,210	90,436	45,737	44,701	3,735	2,039	1,696	2,237	1,507	799	42	35
95 Niphād	92,791	46,051	46,740	91,165	45,194	45,971	1,172	637	535	440	206	231	14	11
96 Peint	53,392	27,493	25,899	51,684	26,642	25,042	1,640	814	826	98	37	11	—	—
97 Satāna	64,645	32,336	32,309	63,124	31,547	31,577	1,266	613	653	252	173	79	1	—
98 Sinnar	75,375	38,031	37,344	70,074	35,294	34,780	4,231	1,853	2,381	1,007	—	19	30	—
99 Yeola	56,584	28,337	28,227	52,022	27,059	24,963	2,154	647	1,507	2,402	6	1,137	6	—
100 Poona	995,330	502,685	492,645	900,846	457,460	443,386	72,855	32,654	40,201	13,494	7,354	6,118	127	118
101 Bhimthadi	80,814	40,437	40,377	71,291	36,253	36,033	8,900	3,815	5,085	399	220	21	16	7
102 Do. Dhond Petha	42,754	20,644	22,110	38,748	19,299	19,449	2,008	898	2,100	613	208	46	13	7
103 Havell	299,988	155,915	144,073	251,926	131,156	120,770	33,091	16,122	16,969	9,221	5,103	4,248	179	239
104 Do. Mulshi Petha	26,967	13,813	13,154	26,165	13,531	12,631	756	250	506	14	8	6	1	—
105 Indāpur	66,895	33,118	33,777	57,647	29,271	28,376	8,823	3,620	5,203	298	145	113	—	—
106 Junnar	117,753	58,536	59,217	112,101	55,869	56,137	4,921	2,126	2,795	282	204	78	—	—
107 Khed	113,449	56,814	56,635	111,471	55,642	55,829	1,333	744	514	415	292	113	—	—
108 Do. A'mbeagaon Petha	42,826	21,473	21,353	42,203	21,106	21,097	485	277	208	75	49	26	—	—
109 Māval	65,176	33,590	31,593	59,068	30,401	28,667	4,332	2,141	2,191	1,197	649	548	—	—
110 Purandhar... ..	72,716	35,549	37,167	68,103	33,855	31,249	4,076	1,406	2,670	390	110	189	24	—
111 Sirur	65,992	32,806	33,156	62,118	31,077	31,041	3,135	1,255	1,880	640	406	234	95	—
112 Sātāra	1,146,559	569,083	577,476	1,102,393	551,487	550,906	40,422	15,387	25,035	1,639	1,030	609	2,105	—
113 Jāvli	52,852	25,566	27,286	52,142	25,317	26,825	668	226	442	4	4	—	34	—
114 Do. Malecolmpeth Petha	12,735	6,426	6,239	11,548	5,895	5,653	931	438	493	210	152	58	46	—
115 Karād	134,947	67,561	67,383	133,407	66,705	66,702	1,275	716	559	130	84	46	135	—
116 Khānāpur... ..	66,049	43,217	42,832	64,376	42,595	41,781	1,484	507	977	18	13	5	171	—
117 Khatāv	94,416	47,656	49,760	98,199	47,080	48,119	971	426	515	163	61	47	138	—
118 Koregaon	83,375	40,259	43,116	82,048	39,659	42,379	1,079	457	622	90	53	34	158	—
119 Mān... ..	64,889	32,362	32,527	62,146	31,460	30,666	2,632	848	1,784	64	34	30	47	—
120 Pātan	104,167	51,606	52,561	103,274	51,187	52,077	648	293	355	53	31	20	192	—
121 Sātāra	128,391	62,695	65,696	124,732	60,548	64,164	2,823	1,539	1,231	393	255	138	443	—
122 Tāsgaon	92,412	46,661	45,751	80,410	42,323	38,087	11,758	4,193	7,565	92	64	28	152	—
123 Wai	71,645	34,435	37,210	69,794	33,449	36,345	1,547	823	724	212	120	92	92	—
124 Do. Khandāla Petha	22,732	10,923	11,809	19,845	9,938	9,907	2,791	885	1,906	53	30	23	43	—
125 Vālvā	143,030	72,852	70,178	133,727	69,363	64,364	8,732	3,120	5,612	292	117	85	369	—
126 Do. Shirāla Petha	52,919	26,794	26,125	49,745	25,913	23,827	3,033	836	2,247	10	7	3	81	—
127 Sholāpur	730,977	362,777	358,200	645,545	327,634	317,711	35,880	16,330	19,550	39,465	18,550	20,915	87	—
128 Bārai	139,435	69,758	69,677	121,893	60,563	61,131	2,670	1,358	1,312	15,070	7,835	7,235	2	—
129 Karmāla	67,568	33,811	33,747	60,814	31,022	29,592	4,666	1,959	2,707	2,278	830	1,448	—	—
130 Mātha	82,984	41,715	41,269	79,749	40,254	39,495	1,503	742	761	1,715	704	1,011	17	—
131 Mālaisas	53,533	26,030	26,503	49,161	24,860	24,301	3,270	1,113	2,147	100	45	65	2	—
132 Pandharpur	91,928	46,993	44,935	82,809	42,445	40,334	6,827	3,524	3,303	2,262	1,024	1,564	—	—
133 Sāngola	62,634	41,360	41,284	77,473	39,446	38,027	5,078	1,867	3,211	62	36	46	1	—
134 Sholāpur	203,905	103,120	100,788	174,046	89,244	84,802	11,866	5,757	6,109	17,928	8,076	9,852	65	—

TABLE XI—continued.

BIRTH-PLACE.

Districts and Talukas where enumerated.	POPULATION.			BORN IN											
				The District in which enumerated.			Bombay Presidency excluding the District in which enumerated.			India beyond the Bombay Presidency.			Other Countries including Birth-place not returned.		
	Persons.	Males.	Females.	Persons.	Males.	Females.	Persons.	Males.	Females.	Persons.	Males.	Females.	Persons.	Males.	Females.
1	2	3	4	5	6	7	8	9	10	11	12	13	14	15	16
SOUTHERN DIVISION.															
Belgaum	993,976	502,473	491,503	906,808	466,633	440,175	80,265	31,338	48,927	5,636	3,329	2,307	1,267	1,173	94
Athol	113,077	56,839	56,238	96,322	50,715	45,607	16,650	6,052	10,598	100	67	33	5	5	...
Belgaum	105,528	54,050	51,469	89,873	45,948	43,925	10,377	4,596	5,781	4,041	2,372	1,672	1,234	1,143	91
Do. Chandgad Petha ...	32,034	15,923	16,111	20,217	14,847	14,370	2,694	1,039	1,655	133	37	96
Chikodi	186,403	95,445	90,955	163,126	86,750	76,376	23,074	8,519	14,555	193	169	24	7	7	...
Do. Hukeri Petha ...	118,149	60,236	57,853	112,292	58,062	54,230	5,797	2,192	3,605	65	37	19	5	5	...
Gokak	116,127	53,327	52,700	111,134	55,356	54,743	4,920	1,853	3,037	64	52	12	9	6	3
Khanapur	81,002	41,552	40,350	77,467	39,170	33,288	3,674	1,948	1,726	756	420	336	5	5	...
Parasgad	67,696	33,450	34,246	60,180	30,659	29,497	7,380	2,688	4,692	130	73	57
Do. Murgod Petha ...	46,615	20,239	20,376	39,076	19,573	19,503	1,474	625	849	65	41	24
Sampgaon	132,443	66,343	66,105	128,115	64,484	61,631	4,235	1,756	2,439	96	61	35	2	2	...
Bijapur	735,435	368,023	367,412	680,711	343,972	336,739	38,290	16,895	21,395	16,412	7,138	9,274	22	18	4
Bidami	110,287	55,228	55,059	99,936	50,864	49,082	8,740	3,552	5,158	1,606	780	817	5	3	2
Bagalgot	78,709	39,315	39,454	73,392	36,705	36,637	4,501	2,177	2,324	872	430	442	4	3	1
Do. Bilgi Petha ...	44,657	22,364	22,323	41,159	20,944	20,215	3,421	1,370	2,051	107	50	57
Bagevadi	63,620	41,550	42,070	81,463	40,499	40,964	1,661	823	833	433	225	263	3	3	...
Bijapur	102,416	51,602	51,814	90,169	45,925	44,344	11,272	5,182	6,090	970	500	330	5	5	...
Huagund	83,655	41,653	41,962	77,720	39,127	38,593	1,365	651	714	4,530	1,875	2,655
Indi	75,961	38,298	37,663	68,955	35,400	33,585	5,935	2,446	3,499	1,038	450	588	3	2	1
Muddebihal	69,843	34,500	35,333	67,135	33,288	33,847	355	222	163	2,320	997	1,323	2	2	...
Sindgi	86,233	43,534	42,734	80,752	41,330	39,422	1,010	442	568	4,476	1,732	2,744
Dhárwár	1,113,298	560,947	562,351	1,015,719	515,319	500,400	63,789	30,175	33,614	33,624	15,357	18,267	166	96	70
Bankapur	90,361	45,729	44,632	85,682	43,447	42,235	4,261	2,046	2,215	406	232	174	12	4	8
Dhárwár	136,797	64,162	62,645	111,569	57,157	54,463	13,832	6,216	7,616	1,357	759	598	43	20	28
Gadag	104,244	51,919	52,325	93,311	46,679	46,622	6,263	3,041	3,222	4,656	2,183	2,473	24	16	8
Do. Mundargi Petha ...	33,329	16,651	16,678	29,347	15,019	14,328	1,077	471	606	2,505	1,161	1,744
Hangal	77,784	39,726	38,053	74,251	38,021	36,230	1,955	1,017	938	1,572	633	889	6	5	1
Hubli	134,258	62,967	61,291	110,368	55,197	55,171	10,043	5,514	4,529	3,776	2,210	1,566	71	46	25
Kalhatgi	53,657	27,177	26,480	51,809	26,241	25,568	1,713	832	881	135	104	31
Karajgi	104,342	52,628	51,714	98,174	49,739	48,435	4,339	2,066	2,273	1,828	822	1,006	1	1	...
Kod	96,245	49,375	46,970	89,903	46,345	43,553	2,298	1,205	1,093	4,044	1,725	2,319
Navalgund	66,085	32,630	33,451	62,028	30,877	31,151	3,588	1,515	2,073	403	237	231	1	1	...
Do. Nargund Petha ...	28,621	14,139	14,485	25,198	12,767	12,431	3,230	1,309	1,921	146	63	83
Ranebennur	104,274	52,858	51,416	95,945	49,092	47,043	2,217	1,162	1,055	6,110	2,792	3,318	2	2	...
Ron	103,298	51,096	52,202	88,153	44,928	43,225	8,923	3,731	5,142	6,221	2,336	3,835	1	1	...
Kánara	454,490	236,047	218,443	411,602	210,303	201,399	27,528	15,494	12,034	15,325	10,321	5,004	35	29	6
Akola	39,665	20,367	19,298	38,791	19,698	19,093	480	370	110	392	297	95	2	2	...
Honavar	62,402	30,625	31,771	61,613	30,125	31,489	217	152	65	572	318	224
Do. Bhatkal Petha ...	37,666	18,005	19,061	36,842	17,590	19,252	94	70	24	73	345	385
Kárwár	58,460	24,940	29,511	55,366	27,076	28,220	1,572	1,066	507	1,575	802	773	7	6	1
Kumta	66,040	32,467	33,573	64,370	31,165	33,205	966	743	208	714	554	160
Siddapur	41,342	23,773	17,569	38,118	21,750	16,338	551	371	180	2,673	1,652	1,021
Sirsi	53,232	30,576	22,656	44,991	24,393	20,601	2,716	1,824	892	5,518	4,355	1,163	4	4	...

TABLE XI—continued.

BIRTH-PLACE.

Districts and Talukas where enumerated.		POPULATION.			BORN IN											
					The District in which enumerated.			Bombay Presidency excluding the District in which enumerated.			India beyond the Bombay Presidency.			Other Countries including Birth-place not returned.		
		Persons.	Males.	Females.	Persons.	Males.	Females.	Persons.	Males.	Females.	Persons.	Males.	Females.	Persons.	Males.	Females.
1	2	3	4	5	6	7	8	9	10	11	12	13	14	15	16	
<i>Kánara—continued.</i>																
178	Supa or Haliyál	35,122	17,916	17,206	24,382	12,553	11,829	10,420	5,184	5,236	318	177	141	2	2	—
179	Do. Supa Petha	21,008	11,513	9,495	16,966	9,218	7,738	2,610	1,415	1,195	1,405	844	561	7	6	1
180	Yellápur	22,814	13,029	9,785	19,614	10,910	8,704	2,340	1,538	802	850	573	277	10	8	2
181	Do. Mundgod Petha	16,739	8,827	7,912	10,586	56,95	4,801	5,572	2,757	2,815	578	374	204	3	1	2
182	Kolába... ..	605,566	304,441	301,125	562,261	279,506	282,755	39,040	21,767	17,273	2,264	2,605	659	1,001	563	438
183	Alibág	83,647	41,724	41,923	77,711	38,369	39,342	5,320	2,870	2,450	522	439	83	94	46	49
184	Karjat	60,913	31,825	29,088	53,766	27,709	26,057	6,616	3,746	2,870	374	272	102	157	98	59
185	Do. Khálápur Petha	26,502	13,510	12,992	24,903	12,469	12,405	1,294	802	492	208	161	57	97	60	33
186	Mahád	114,235	55,552	58,683	108,781	52,840	55,941	5,150	2,517	2,633	185	117	68	119	78	41
187	Mángaon	83,415	40,514	42,901	80,194	38,870	41,324	3,019	1,527	1,491	102	79	23	101	38	63
188	Panvel	89,081	45,441	43,640	82,233	41,690	40,543	6,234	3,329	2,905	451	330	121	163	92	71
189	Do. Úran Petha	23,434	12,585	10,549	18,835	9,677	9,158	4,047	2,722	1,325	406	451	45	56	35	21
190	Pen... ..	54,008	27,539	26,469	49,031	24,993	24,938	3,612	2,184	1,423	336	295	41	129	67	62
191	Do. Nágothna Petha	22,551	11,619	10,932	20,610	10,424	10,186	1,517	886	631	389	290	99	35	19	28
192	Roha	47,780	23,832	23,948	45,297	22,426	22,861	2,232	1,184	1,048	201	181	20	50	31	19
193	Ratnágiri	1,167,927	547,525	620,402	1,142,573	536,253	606,320	22,199	9,571	12,628	2,236	1,247	1,039	869	454	415
194	Chiplún	119,017	55,350	63,667	117,256	54,243	63,013	1,603	1,000	603	98	73	25	80	34	25
195	Do. Gubágar Petha	71,729	32,472	30,257	71,563	32,363	39,201	102	62	40	18	15	3	40	27	13
196	Dápoli	109,643	51,461	58,182	109,864	50,974	57,890	634	317	247	83	72	11	62	28	24
197	Do. Mandangad Petha	44,985	20,755	24,230	43,519	20,149	23,370	1,378	559	819	66	43	23	22	4	18
198	Devgad	143,750	68,476	75,274	138,818	66,461	72,357	4,616	1,804	2,812	219	159	67	97	52	49
199	Khed	95,594	44,881	50,713	94,700	44,408	50,292	801	409	392	64	45	19	29	19	19
200	Málvan	107,944	50,886	57,058	103,170	49,028	54,042	4,377	1,553	2,824	353	227	128	144	78	66
201	Rájápur	153,808	72,467	81,341	152,576	71,733	80,843	1,034	617	417	82	47	35	116	70	46
202	Ratnágiri	147,182	68,322	78,860	145,948	67,456	78,392	1,015	676	339	177	131	46	142	59	50
203	Sangameshvar	129,412	60,350	69,061	128,503	59,715	68,788	816	584	232	35	21	14	58	30	25
204	Venguría	44,863	22,105	22,758	37,850	19,718	18,132	5,823	1,920	3,903	1,091	414	677	99	53	46
SIND.																
205	Karáchi	607,823	335,820	272,008	509,849	278,027	231,822	64,332	37,564	26,768	16,987	10,743	6,244	16,660	9,486	7,771
206	Dádu	55,318	29,545	25,773	52,076	27,643	24,433	2,541	1,428	1,113	367	264	103	334	210	124
207	Ghorábári	26,237	14,534	11,703	24,645	13,542	11,103	1,445	905	540	63	52	11	84	35	46
208	Do. Ketí Mahál	8,499	4,848	3,651	7,977	4,471	3,506	469	342	137	9	8	1	44	27	17
209	Johí... ..	51,218	27,873	23,345	45,482	24,711	20,771	4,268	2,365	2,023	54	47	7	1,294	750	544
210	Jatí... ..	31,752	17,319	14,433	28,010	15,179	12,831	3,514	1,957	1,557	137	126	11	91	57	34
211	Karáchi	136,297	78,887	57,410	75,824	43,294	32,530	34,087	20,066	14,021	13,069	7,965	5,164	13,317	7,561	6,755
212	Do. Kohistán Mahál	12,877	6,985	5,892	12,511	6,945	5,890	42	23	19	24	17	7
213	Kotri	57,530	31,203	26,327	52,425	27,937	24,488	3,622	2,184	1,433	1,333	924	309	250	188	92
214	Mírpur Batoro	37,116	20,642	16,474	32,021	17,579	14,442	4,932	2,937	1,995	88	77	11	75	40	25
215	Mírpur Sákro	27,600	14,905	12,095	26,745	14,394	12,351	496	303	193	45	33	12	314	175	139
216	Sehwan	54,779	29,586	25,193	51,013	27,486	23,527	2,202	1,206	996	1,194	692	502	370	202	186
217	Sháhbandar	33,609	18,440	15,169	31,628	17,310	14,318	1,955	1,106	849	23	21	2	3	3	—
218	Tatta	41,745	22,715	19,030	38,829	20,937	17,892	1,978	1,166	812	561	433	146	367	179	7
219	Sujáwal	33,251	18,333	14,913	30,363	16,599	13,764	2,661	1,576	1,085	124	101	23	106	63	1

TABLE XI—concluded.

BIRTH-PLACE.

Districts and Talukas where enumerated.	POPULATION.			BORN IN											
				The District in which enumerated.			Bombay Presidency excluding the District in which enumerated.			India beyond the Bombay Presidency.			Other Countries including Birth-place not returned.		
	Persons.	Males.	Females.	Persons.	Males.	Females.	Persons.	Males.	Females.	Persons.	Males.	Females.	Persons.	Males.	Females.
1	2	3	4	5	6	7	8	9	10	11	12	13	14	15	16
Hyderabad	989,030	544,420	444,610	886,538	486,117	400,421	75,085	40,243	34,842	24,256	15,442	8,814	3,151	2,618	533
Badin	81,790	44,966	36,824	64,112	35,251	28,861	17,204	9,407	7,797	457	293	165	17	16	1
Dero Mohbat	46,919	26,106	20,813	40,723	22,536	18,187	4,151	2,382	1,769	2,020	1,108	852	25	20	5
Guni	91,606	51,052	40,454	81,421	45,623	35,798	9,713	5,178	4,585	313	213	100	59	38	21
Hála	98,230	53,382	44,848	94,116	50,971	43,145	3,013	1,724	1,289	1,054	644	410	47	43	4
Hyderabad	138,021	74,652	63,369	125,423	66,382	59,046	5,392	3,030	2,362	6,611	4,738	1,883	580	502	78
Kandíáro	62,937	33,624	29,313	59,377	31,035	27,742	2,279	1,254	1,016	1,055	621	494	226	114	112
Moro	68,332	39,449	28,883	61,849	34,460	27,389	3,477	2,525	952	1,499	906	533	1,507	1,468	9
Naushábro	97,506	52,047	45,459	94,508	49,928	44,580	1,994	1,400	594	887	634	253	117	85	32
Sákrand	53,160	29,098	24,062	51,649	28,155	23,494	1,285	763	522	200	157	43	26	23	3
Do. Sháhpur Mahál	14,259	8,709	5,550	13,104	7,753	5,351	886	777	108	189	128	61	81	51	30
Shahdádpur	73,504	42,155	31,349	67,231	38,172	29,059	3,659	2,130	1,529	2,609	1,848	761	5	5	...
Tando Alahyár	87,990	47,578	40,414	76,191	43,029	38,072	6,963	3,113	4,850	4,491	2,234	2,257	435	200	235
Tando Bágó	74,976	41,604	33,272	56,919	32,222	24,697	15,070	7,500	7,510	2,861	1,799	1,062	26	23	3
Shikárpur	1,018,113	548,946	469,167	938,831	502,303	436,528	27,652	16,380	11,272	24,891	15,380	9,511	26,739	14,833	11,856
Ghotki	49,253	26,550	22,703	47,036	25,158	21,878	939	570	369	1,219	782	437	59	40	19
Do. Pano Ákil Mahál	22,766	12,427	10,339	22,254	12,105	10,149	247	171	76	261	148	113	4	3	1
Kakar	49,252	26,772	22,483	45,181	24,298	20,883	2,627	1,719	908	174	110	64	1,270	645	625
Kambar	88,527	47,649	40,878	72,621	38,852	33,799	2,382	1,279	1,103	2,566	1,639	927	10,958	5,879	5,079
Labdarya	68,872	36,857	32,015	65,408	34,656	30,752	2,495	1,542	953	225	161	64	744	498	246
Lárhána	100,827	54,518	46,309	96,391	51,793	44,598	2,361	1,471	890	696	456	240	1,379	798	581
Mehar	58,434	31,721	26,713	52,666	28,033	24,133	2,630	1,428	1,202	273	185	88	2,865	1,575	1,290
Mírpur Máthelo	49,991	27,093	22,988	43,635	23,324	20,311	1,393	762	631	4,928	2,896	2,032	35	21	14
Nasirabad	56,544	30,824	25,720	51,846	28,160	23,686	987	603	384	279	179	100	3,432	1,882	1,510
Naushábro Abro	71,036	37,666	33,370	69,387	36,670	32,717	695	468	227	529	324	205	525	304	221
Rato-dero	72,312	38,758	33,554	68,032	36,353	31,679	959	548	411	986	597	389	2,335	1,200	1,075
Robri	85,089	45,491	39,598	81,233	43,109	38,124	2,499	1,400	1,039	1,312	894	428	45	38	7
Shikárpur	108,097	57,234	50,863	109,615	52,652	47,993	2,209	1,343	926	3,136	2,028	1,308	1,947	1,211	736
Sukkur	94,015	51,459	42,556	84,232	45,059	38,573	4,278	2,386	1,892	4,637	2,942	1,695	868	472	336
Ubauro	43,098	24,017	19,081	38,364	21,081	17,283	891	630	261	3,570	2,049	1,521	273	237	16
Thar and Párkár	863,894	202,727	161,167	287,777	154,895	132,972	40,499	25,356	15,143	34,932	22,145	12,787	686	421	265
Cháchro	49,925	22,064	18,981	31,402	14,427	16,975	954	778	178	8,557	6,847	1,710	12	12	...
Diplo	16,886	9,235	7,601	16,067	8,768	7,301	758	488	270	60	30	30	1	1	...
Khipro	70,043	39,978	30,065	56,681	32,056	24,625	8,364	5,037	3,317	4,857	2,776	2,081	151	109	42
Mírpur Khás	38,176	21,455	16,721	26,786	14,665	12,121	9,755	5,742	4,013	1,528	987	641	107	61	46
Mithi	26,154	13,859	12,295	25,488	13,482	12,006	412	227	185	225	133	92	29	17	12
Nagar	25,355	13,401	11,954	24,659	12,994	11,065	547	315	232	148	91	57	1	1	...
Samáro	43,132	24,461	18,671	35,486	19,130	16,356	5,415	4,025	1,390	2,507	1,282	925	24	24	...
Sánghar	51,751	29,435	22,326	30,187	16,465	13,692	11,799	7,156	4,643	9,404	5,678	3,826	261	196	106
Umarkot	51,472	28,799	22,673	41,021	22,790	18,231	2,505	1,688	917	7,946	4,421	3,525
Upper Sind Frontier	232,045	129,877	102,168	165,197	88,136	77,061	27,398	16,549	10,849	8,719	5,166	3,553	30,731	20,026	10,705
Jacobabad	64,972	36,671	28,301	41,938	20,316	21,622	7,470	5,827	1,643	3,031	1,665	1,366	12,533	8,893	3,670
Káshmor	38,179	21,509	16,670	29,700	16,673	13,027	4,974	2,719	2,255	3,070	1,766	1,305	435	362	83
Kandhkot	48,723	27,740	20,983	38,188	21,119	17,649	5,948	3,432	2,516	1,249	802	447	3,358	2,387	971
Shahdádpur	32,385	17,851	14,534	18,350	10,263	8,087	5,563	2,606	2,957	254	188	66	8,218	4,794	3,434
Thul	47,788	26,106	21,680	37,041	19,785	17,276	3,443	1,965	1,478	1,115	746	309	6,187	3,630	2,557

T A B L E X I I .

I N F I R M I T I E S .

NOTE.--This table has not been prepared.

TABLE XIII.

CASTE, TRIBE, RACE OR NATIONALITY.

A.—NORTHERN DIVISION.

NOTE.—Castes, Tribes or Races, with less than 500 persons in a district, have been omitted from this table and shown under Unspecified in the groups of religions to which they belong.

TABLE XIII.

CASTE, TRIBE, RACE OR NATIONALITY.

Ahmedabad District.

	Caste, Tribe or Race.	TOTAL.		DASKROI.		DRABHUKA.		GODHA PETRA.	
		Males.	Females.	Males.	Females.	Males.	Females.	Males.	Females.
	1	2	3	4	5	6	7	8	9
1	Hindu	341,488	324,374	129,622	119,210	42,211	40,404	12,983	12,424
2	Bejants	1,193	1,149	321	200	86	77	1	2
3	Bava	1,031	908	165	84	483	...	177	156
4	Bhambhi	481	400	9	14
5	Bhangi or Halalkhor	6,222	6,157	2,188	2,197	685	715	139	151
6	Bharwad... ..	8,259	7,175	557	653	2,318	2,024	630	513
7	Bhat or Bahrot ...	1,789	1,433	957	682	48	41	79	68
8	Bhavaya or Targala	808	876	402	637	142	13	1	1
9	Bhavasar or Chippa	2,316	2,080	1,887	1,715	22	20	10	16
10	Bhil... ..	1,350	1,244	1,081	1,052	50	...	40	1
11	Bhoi	1,668	1,566	1,075	992	6	47	16	20
12	Bramhakshatri ...	628	617	588	569	11	8	5	5
13	Brahman	21,205	21,418	9,858	9,523	2,270	2,240	953	966
14	Audich	8,398	8,612	2,953	2,969	1,412	1,391	426	377
15	Ballam or Vallam ...	374	467	28	31	249	331	3	3
16	Garoda	1,288	1,355	453	447	118	102	...	73
17	Gomtilal	266	261	69	70	3
18	Mewada	1,599	1,827	887	903	9	8	6	3
19	Modha	1,734	1,836	1,030	1,065	111	103	84	75
20	Nagar	1,825	1,743	1,255	1,153	98	96	16	24
21	Rayakwal	446	479	308	348	31	26	44	48
22	Shrigand	279	266	182	186	10	4	1	...
23	Shrimali	610	671	236	234	74	71	94	98
24	Tapodhan	1,122	1,260	490	507	25	27
25	Vyas	301	333	234	265	2	2
26	Minor and Unspecified	2,973	2,308	1,733	1,325	131	79	279	262
27	Chambhar or Mochi ...	9,654	9,044	3,467	3,013	1,388	1,414	397	395
28	Charan	555	596	32	23	248	289	17	16
29	Chettri or Khatri ...	1,527	1,239	1,188	974	74	78	8	4
30	Dalgar	270	232	180	170	4	8
31	Darji, Sai or Mirai ...	3,440	3,446	1,200	831	1,099	1,371	111	115
32	Dhed	22,691	21,707	8,427	7,856	2,502	2,441	705	683
33	Dhobi	605	555	344	371	18	30	16	20
34	Gadri	283	220	17	13	3	6
35	Ghanchi	2,698	2,479	2,355	2,213	49	59	1	1
36	Girasia	9,659	9,136	2,493	2,220	1,646	1,658	2,037	1,953
37	Golla or Gollar	1,169	1,175	689	712	3	5
38	Gosai or Atit	785	640	307	257	48	40	41	30
39	Hajam or Valland ...	5,034	4,865	1,863	1,873	529	475	190	190
40	Kachhia	1,767	1,726	923	881	30	30
41	Kadia or Chunara ...	1,141	1,079	874	826	28	3
42	Kansara	665	571	406	362	111	112	8	9
43	Kathi	1,147	1,155	6	2	1,140	1,153
44	Kharak	523	550	523	550
45	Khavas	525	608	6	13	201	259	102	119
46	Koli... ..	97,449	90,787	31,857	28,249	10,625	9,958	3,823	3,763
47	Kumbhar	8,908	8,750	2,862	2,846	2,002	2,044	314	268
48	Kunbi	50,964	50,149	23,386	22,071	2,843	2,638	615	611
49	Lohar or Luhar	5,811	5,643	2,861	2,804	594	607	144	131
50	Mali	1,259	1,089	565	447	220	185	197	190
51	Maratha	1,158	1,072	1,039	987	15	2	4	2
52	Proper	864	751	761	675	14	2	4	2
53	Kunbi	294	321	278	312	1
54	Nandwana	526	528	2
55	Odd	418	355	59	34	52	46	5	3
56	Rabari	6,580	6,120	1,993	1,592	275	246	144	133
57	Rajput	11,842	11,294	2,398	1,921	3,084	2,999	332	260
58	Raul or Raval	4,598	4,526	1,735	1,835	274	244	16	4
59	Sadhu	2,818	1,890	1,088	267	303	427
60	Sathwara	2,743	2,724	46	23	1,884	1,846	...	1
61	Soni... ..	2,939	2,818	1,576	1,475	410	404	70	68
62	Sutar	4,916	5,028	2,011	1,968	643	654	161	163

TABLE XIII
CASTE, TRIBE, RACE OR NATIONALITY.

Ahmedabad District.

DMOUKA.		PARA'HTIY.		MOD'ISA PETHA.		SA'NAND.		VIRANGA'M.		
Males.	Females.	Males.	Females.	Males.	Females.	Males.	Females.	Males.	Females.	
10	11	12	13	14	15	16	17	18	19	
40,540	39,042	27,910	27,298	10,530	10,209	28,507	28,233	49,265	47,454	1
200	240	30	28	234	224	421	378	2
.....	41	14	165	104	3
.....	180	161	292	227	4
1,049	943	935	902	101	211	364	312	701	786	5
1,938	1,705	254	221	107	127	708	745	1,637	1,187	6
128	108	120	94	83	81	188	178	186	161	7
30	7	81	59	11	44	51	97	108	8
13	11	43	39	181	185	14	6	146	88	9
.....	5	29	19	24	5	171	167	10
257	236	107	98	35	35	162	135	8	3	11
.....	5	6	9	3	10	26	12
2,297	2,486	1,265	1,532	472	484	1,374	1,397	2,746	2,791	13
916	1,052	163	144	57	66	555	530	1,916	2,063	14
8	7	4	4	1	81	91	15
272	260	122	123	56	55	123	125	144	160	16
30	12	46	54	6	5	103	117	2	17
24	20	446	648	208	234	9	4	10	7	18
81	75	67	80	6	2	300	391	55	45	19
162	182	192	209	31	28	33	22	38	29	20
12	6	47	44	4	7	21
9	13	2	1	20	16	7	5	48	41	22
137	190	35	40	15	21	7	4	12	13	23
326	405	88	108	12	14	56	57	125	142	24
1	4	1	1	1	1	62	60	25
289	239	99	120	61	43	132	97	249	143	26
1,622	1,628	314	298	90	55	618	606	1,758	1,686	27
58	77	86	65	21	23	93	98	28
45	43	55	40	7	10	20	9	180	86	29
32	25	26	13	23	13	5	3	30
194	206	205	217	79	85	137	133	415	488	31
3,882	3,675	1,513	1,404	414	446	2,466	2,353	2,782	2,870	32
41	43	53	48	16	14	109	28	8	3	33
199	110	57	65	12	6	55	30	34
101	23	135	147	20	10	37	21	35
1,127	1,113	20	24	1	1,451	1,341	885	828	36
268	277	144	156	33	51	42	44	37
63	84	111	96	23	25	62	41	80	57	38
707	633	404	410	198	175	460	419	683	720	39
501	506	294	302	1	1	14	3	4	3	40
19	20	83	70	68	86	13	11	57	63	41
32	11	54	33	5	3	6	4	43	37	42
.....	1	43
.....	44
28	53	88	72	76	72	19	20	45
11,227	10,612	9,670	9,038	4,724	4,354	9,849	9,839	16,174	14,934	46
908	901	668	622	175	52	762	800	1,222	1,219	47
4,645	4,519	5,042	5,403	1,464	1,534	3,956	4,120	9,018	9,353	48
889	867	487	408	180	148	298	302	868	878	49
72	50	58	54	12	30	17	19	118	114	50
34	29	21	15	2	9	2	2	41	26	51
26	29	16	13	2	9	2	89	21	52
8	5	2	2	2	5	53
.....	54
96	98	84	72	8	4	53	43	524	523	54
1,205	1,203	837	833	69	70	717	658	6	56	55
2,920	2,872	187	161	35	24	1,503	1,715	1,340	1,385	56
458	405	549	532	200	165	566	572	1,353	1,322	57
204	239	405	399	252	170	795	799	58
50	29	89	77	15	21	21	10	616	388	59
225	210	109	103	83	82	81	85	683	712	60
519	551	388	385	161	211	259	291	385	396	61
.....	774	803	62

TABLE XIII—continued.

CASTE, TRIBE, RACE OR NATIONALITY.

Ahmedabad District.

DHOLKA.		PARA'NTIJ.		MODA'SA PETHA.		SA'NAND.		VIRANGA'M.		
Males.	Females.	Males.	Females.	Males.	Females.	Males.	Females.	Males.	Females.	
10	11	12	13	14	15	16	17	18	19	
1,220	1,129	940	955	52	37	846	803	725	696	63
1,430	1,461	1,277	1,343	843	868	462	448	1,024	1,023	64
53	43	38	33	2	2	47	17	65
.....	310	349	66
125	112	22	24	67
6	1	92	115	397	411	5	3	4	1	68
678	722	389	367	305	314	361	343	69
347	293	2	3	92	104	55	70	494	557	70
58	41	10	4	2	6	3	7	5	71
.....	3	255	285	72
87	114	107	106	18	17	21	10	8	8	73
46	94	225	247	55	48	12	6	22	16	74
30	41	101	119	22	3	34	18	81	76	75
153	200	397	304	211	314	9	31	339	205	76
594	618	1,483	1,493	30	33	1,281	1,407	2,954	3,008	77
82	69	84	80	49	60	227	214	78
.....	157	98	79
.....	615	591	4	5	54	69	2	1	80
5	3	6	4	2	6	2	1	40	42	81
2	3	8	2	16	15	48	62	107	76	82
411	455	786	798	4	4	1,019	1,105	2,217	2,379	83
94	88	34	18	4	3	109	110	204	198	84
4,281	4,263	1,889	1,903	1,788	1,936	1,845	1,726	5,196	5,121	85
91	90	143	177	56	64	33	16	274	285	86
8	1	1	1	3	87
798	875	456	418	255	320	80	56	350	340	88
125	109	41	25	27	71	54	198	194	89
103	86	7	11	15	21	14	15	53	34	90
44	26	1	9	8	56	65	91
4	3	9	7	18	22	3	2	2	92
168	136	5	5	5	3	126	120	93
22	28	11	9	15	5	2	85	83	94
7	14	174	148	69	73	95
.....	53	70	96
296	316	86	71	486	439	97
148	112	314	382	131	117	415	447	408	385	98
307	344	65	62	50	47	187	181	99
602	614	414	402	277	295	107	93	1,550	1,475	100
140	139	227	258	101
186	196	162	120	523	607	108	96	592	537	102
1,332	1,175	176	214	470	474	284	301	970	1,016	103
350	92	156	26	50	19	32	22	63	42	104
1	1	1	1	2	2	11	3	105
338	78	148	18	1	26	16	18	7	106
4	5	7	8	4	3	16	19	107
7	8	48	19	1	18	13	108

TABLE XIII—continued.
 CASTE, TRIBE, RACE OR NATIONALITY.
 Broach District.

Caste, Tribe or Race.	TOTAL.		A'men.	
	Males.	Females.	Males.	Females.
1	2	3	4	5
1 Hindu	99,999	95,992	19,927	18,451
2 Bhangi or Halalkhor	2,579	2,743	394	430
3 Bhavrad	906	963
4 Bhat or Bahrot	395	341	28	14
5 Bhil	4,963	4,560	108	78
6 Bbei	478	465	9	1
7 Brambakhatri	280	257	11	12
8 Brahman	6,274	5,448	649	522
9 Anavals	1,108	1,016	63	66
10 Andich	1,690	1,203	192	108
11 Bhergava	334	316	2
12 Khedaval	419	323	25	19
13 Mewada	527	493	99	67
14 Minor and Unspecified	2,206	1,897	268	262
15 Chambhar or Mochi	680	669	67	69
16 Darji, Sai or Mirai	835	825	58	48
17 Dbed	7,298	7,263	743	738
18 Dhobi	427	407	32	28
19 Dubla	662	333
20 Ghanchi	2,013	1,933	83	68
21 Golla or Gollar	938	941	41	38
22 Gosai or Atit	337	238	21	45
23 Hajam or Valland	1,446	1,408	516	207
24 Kachhia	1,803	1,722	276	246
25 Khapa	1,728	1,697	262	267
26 Kharva or Kharvi	599	653
27 Khatri	352	275	25	34
28 Koli	30,813	30,857	3,444	3,354
29 Kumbhar	1,802	1,836	208	204
30 Kunbi	10,013	9,394	2,124	2,108
31 Lohar or Luhar	705	646	89	72
32 Machhi	2,749	2,494	18	24
33 Maratha	1,087	653	35	38
34 Odd	393	322	77	50
35 Babari	559	641	203	183
36 Rajput	6,465	6,323	749	734
37 Raul or Raval	676	655	70	73
38 Soni	891	866	112	128
39 Sutar	1,018	885	118	112
40 Vaghri	1,394	1,234	89	104
41 Vani or Vania	3,714	3,426	213	196
42 Lad	1,374	1,252	15	5
43 Lohana	242	317	56	90
44 Modha	383	377	5	1
45 Shrimali	553	497	86	69
46 Minor and Unspecified	1,160	963	51	42
47 Minor and Unspecified	2,688	2,370	330	221
48 Jain	1,707	1,547	395	469
49 Lad	235	824	301	213
50 Shrimali	619	508	100	118
51 Minor and Unspecified	853	655	94	128
52 Musalman	32,142	31,266	3,425	3,355
53 Arab	7,252	7,219	454	415
54 Bohora	15,672	15,452	1,876	1,775
55 Fakir	1,115	1,005	167	168
56 Molvi	1,750	1,999	441	611
57 Pathan	2,160	1,950	200	156
58 Pinjari	782	678	42	46
59 Tell or Ghanchi	297	275	23	24
60 Minor and Unspecified	3,114	2,658	221	160
61 Other Religions... ..	14,719	14,460	1,455	1,434
62 Bhil	12,577	12,252	1,373	1,381
63 Native Christian	404	281	80	20
64 Parsi	1,450	1,677	7	6
65 Minor and Unspecified	288	250	45	27

TABLE XIII—continued.
 CASTE, TRIBE, RACE OR NATIONALITY.
 Broach District.

ANKLESVAR.		HA'NSOT PETHA.		BROACH.		JAMBUSAR.		VA'GRA.		
Males.	Females.	Males.	Females.	Males.	Females.	Males.	Females.	Males.	Females.	
6	7	8	9	10	11	12	13	14	15	
9,418	9,064	8,401	8,440	35,204	32,984	25,499	24,451	10,521	10,572	1
184	209	100	94	863	928	676	721	362	361	2
172	182	129	135	292	275	88	3	225	268	3
19	12	44	54	128	119	124	119	52	23	4
225	227	216	248	3,821	3,749	14	8	584	552	5
1	464	480	1	...	3	4	6
8	6	3	...	211	202	31	29	16	8	7
764	646	597	569	2,672	2,907	1,238	1,119	359	285	8
199	206	371	369	353	329	78	15	44	31	9
263	229	91	71	626	488	355	353	153	154	10
9	2	9	3	300	308	6	...	8	3	11
50	36	10	8	276	227	40	24	18	9	12
14	6	3	...	260	284	83	84	68	52	13
229	167	113	118	857	671	671	643	68	36	14
78	74	49	49	365	369	88	71	38	37	15
159	148	74	78	379	400	98	94	67	62	16
695	674	397	953	2,720	2,648	1,589	1,557	654	693	17
64	57	30	22	195	191	50	54	56	55	18
...	...	50	45	3	...	609	288	19
395	374	99	79	1,358	1,332	43	41	35	39	20
119	125	7	7	557	576	213	194	1	1	21
20	13	20	17	109	78	84	58	53	27	22
145	146	73	73	547	522	326	311	139	149	23
316	299	64	79	506	479	539	522	102	97	24
195	214	89	115	423	491	455	442	301	168	25
5	...	252	271	342	332	50	26
9	7	1	...	313	233	4	1	27
2,982	3,002	4,296	4,349	5,809	5,181	9,827	10,043	4,655	4,928	28
254	261	206	184	465	502	417	420	252	265	29
370	357	4	3	3,151	2,944	3,723	3,369	641	618	30
82	86	42	43	233	224	132	147	77	74	31
72	90	3	...	2,275	2,040	313	287	68	53	32
85	52	18	7	713	350	225	198	11	8	33
29	24	10	9	122	111	70	53	85	75	34
2	1	22	20	85	33	297	377	...	27	35
655	638	278	318	2,227	2,055	1,426	1,443	1,130	1,140	36
66	64	15	23	193	179	214	208	118	108	37
121	94	60	63	392	341	178	178	28	52	38
165	142	94	90	395	286	165	155	81	100	39
51	46	5	4	293	256	397	778	59	46	40
619	543	345	286	1,472	1,438	898	856	167	107	41
228	209	127	102	538	529	454	401	12	6	42
20	24	20	45	124	150	22	8	43
132	124	7	8	202	228	35	16	2	...	44
58	31	194	166	171	213	26	17	20	12	45
181	155	17	10	641	423	259	272	111	81	46
192	256	209	160	1,308	1,333	447	308	202	92	47
245	191	44	26	710	620	205	169	106	72	48
1	41	1	1	29	89	3	40	49
61	28	7	8	352	294	44	45	...	55	50
183	122	36	17	329	237	158	124	53	17	51
3,634	3,764	1,445	1,495	15,636	15,196	5,788	5,263	2,214	2,193	52
720	722	847	833	4,218	4,413	834	522	179	314	53
1,995	2,281	65	43	8,113	8,076	2,581	2,352	1,042	925	54
141	116	55	62	288	223	337	301	147	135	55
19	16	182	156	223	193	506	476	429	547	56
196	157	56	76	1,164	1,074	437	454	57	63	57
48	49	30	27	442	358	152	131	68	67	58
5	2	21	19	248	230	59
510	421	260	298	1,187	840	643	797	292	142	60
6,532	6,238	1,061	1,063	4,924	4,915	245	221	502	519	61
6,331	6,061	825	798	3,376	3,321	195	190	477	501	62
8	11	4	2	350	245	10	3	2	...	63
173	204	189	240	1,047	1,209	118	9	16	9	64
20	12	43	43	151	140	22	19	7	9	65

TABLE XIII—continued.
CASTE, TRIBE, RACE OR NATIONALITY.
Kaira District.

Caste, Tribe or Race.	TOTAL.		A'HANB.		BOSSAB.	
	Males.	Females.	Males.	Females.	Males.	Females.
1 Hindu	322,888	291,258	65,239	55,941	64,376	57,733
2 Bajanis	810	691	68	81	291	245
3 Bhadbhunja	346	265	54	51	3
4 Bhangi or Halalkhor	6,362	6,058	1,127	1,044	1,261	1,392
5 Bharvad	1,876	1,600	240	239	27	29
6 Bhat or Bahrot	2,357	1,823	379	343	505	330
7 Bhavasar or Chippa	1,016	1,033	174	211	26
8 Bhil	367	320	5	5	1
9 Bhol	5,276	4,742	1,278	1,037	540	508
10 Brahman	19,185	18,984	4,663	4,611	2,597	2,351
11 <i>Audich</i>	4,568	4,478	974	893	642	573
12 <i>Borsada</i>	410	423	16	21	361	368
13 <i>Garoda</i>	893	1,018	117	202	148	149
14 <i>Khedaval</i>	4,230	4,207	2,197	2,181	182	185
15 <i>Mewada</i>	1,979	1,884	276	218	67	58
16 <i>Modh</i>	1,443	1,595	175	249	270	253
17 <i>Nagar</i>	507	455	69	68	40	27
18 <i>Shrigand</i>	680	619	130	81	100	105
19 <i>Tapodhan</i>	1,270	1,246	165	249	112	105
20 <i>Vadadra</i>	972	1,255	33	28
21 <i>Minor and Unspecified</i>	2,213	1,804	511	421	655	508
22 Chambhar or Mochi	6,889	6,284	1,169	1,195	1,146	1,059
23 Charan	296	269	4	9
24 Darji, Sai or Mirai	938	919	333	198	109	120
25 Dhed	10,643	10,251	1,355	1,265	2,126	2,077
26 Dhobi	337	245	51	39	96	23
27 Ghanchi	719	599	360	284	8	9
28 Girasia	2,773	2,478	920	681	176	159
29 Golla or Gollar	821	911	192	202	209	272
30 Gosai or Atit	723	591	109	82	245	211
31 Hajam	4,473	4,166	939	728	959	987
32 Jogi or Joger	734	644	301	302
33 Kachhia	2,378	2,119	568	529	445	385
34 Kadia or Chunar	385	353	142	139	54	18
35 Kasar or Kansara	328	341	42	48	9
36 Koli	131,398	120,677	21,738	19,309	25,641	22,877
37 Kumbhar	3,131	3,079	450	433	650	643
38 Kunbi	69,521	57,328	19,669	14,768	16,906	14,134
39 Lohar or Lubar	2,103	2,089	235	242	438	408
40 Machhi	905	861	236	217	113	149
41 Mali	656	642	200	141	55	62
42 Odd	347	311	94	70	9	21
43 Babari	3,245	2,911	331	296	593	586
44 Rajput	10,500	10,041	1,804	1,781	4,236	4,219
45 Raul or Raval	2,969	2,975	364	335	386	383
46 Sadhu	2,260	656	568	127	216	43
47 Sindhava	801	665	29	27
48 Soni	1,295	1,197	258	200	174	172
49 Sutar	2,395	2,896	611	631	647	583
50 Vaghri	5,876	5,197	1,298	1,182	1,458	1,285
51 Vani or Vania	11,548	10,893	2,338	2,198	1,406	1,324
52 <i>Deshwal or Dishwal</i>	541	504	62	50	169	154
53 <i>Khadayata</i>	4,705	4,315	1,378	1,376	66	58
54 <i>Lohana</i>	1,334	1,268	119	57	541	588
55 <i>Mewada</i>	289	297	126	124	11	25
56 <i>Modha</i>	685	649	133	145	164	133
57 <i>Nagar</i>	945	967	30	23	105	92
58 <i>Porwad</i>	940	911	103	81	114	110
59 <i>Shrimali</i>	1,015	1,011	136	124	104	63
60 <i>Minor and Unspecified</i>	1,094	971	261	208	132	101
61 <i>Minor and Unspecified</i>	3,306	3,141	524	603	706	657
62 Jain	4,346	4,123	397	341	1,978	1,136
63 Bhavasar or Chippa	399	399	8	6	167	150
64 Mewada	312	276	67	78	186	186
65 Nema	517	538	1	2
66 Porwad or Porwal	1,045	1,051	36	18	82	89
67 Shrimali	1,256	1,233	130	106	479	467
68 Vani unspecified	392	282	93	78	68	54
69 <i>Minor and Unspecified</i>	425	344	63	65	295	238
70 Musalman	35,149	33,038	6,677	5,865	4,450	4,050
71 Arab	4,989	4,840	929	901	723	668
72 Bhavasar or Chippa	472	351	209	111	21	14
73 Bohora	5,080	5,175	1,463	1,323	442	363
74 Fakir	1,502	1,232	286	233	134	179
75 Kasai or Khatik	444	422	80	50	32	36
76 Molavi	2,600	2,447	665	600	758	757
77 Pathan	8,430	7,805	1,417	1,262	791	723
78 Pinjari	453	479	107	113	43	40
79 Tai	313	313	10	9	1
80 Teli or Ghachi	1,611	1,552	200	159	417	409
81 <i>Minor and Unspecified</i>	9,250	8,422	1,311	1,104	1,028	863
82 Other Religions	13,264	12,266	4,643	4,197	2,599	2,358
83 Native Christian	13,027	12,104	4,583	4,146	2,496	2,344
84 <i>Minor and Unspecified</i>	237	162	65	51	13	14

TABLE XIII—continued.
 CASTE, TRIBE, RACE OR NATIONALITY.
 Kaira District.

KAPADVANI.		MA'TAR.		MERNADABAD.		NADIA'D.		THA'RA.		
Males.	Females.	Males.	Females.	Males.	Females.	Males.	Females.	Males.	Females.	
8	9	10	11	12	13	14	15	16	17	
33,276	31,007	27,434	25,568	33,033	31,795	65,764	58,440	33,766	30,745	1
89	41	81	84	56	40	258	183	17	17	2
7	7	2	4	280	203	3
680	570	551	555	819	750	1,429	1,269	545	488	4
190	183	777	678	82	70	274	243	286	208	5
312	249	441	382	203	157	312	298	203	174	6
208	222	8	6	222	212	225	219	158	168	7
18	11	1	3	174	168	168	188	8
356	289	893	388	792	791	1,113	989	804	745	9
2,158	2,377	1,117	1,085	2,150	2,219	4,097	4,156	2,408	2,385	10
368	331	535	537	758	782	1,091	1,156	220	206	11
.....	...	3	2	1	...	5	5	4	7	12
92	114	91	3	170	148	188	173	87	119	13
23	18	146	5	121	89	1,354	1,461	207	168	14
151	152	102	90	24	16	343	324	1,016	1,026	15
647	778	15	7	45	45	191	183	100	80	16
107	118	19	21	84	89	156	115	32	17	17
58	54	59	48	89	91	35	33	209	207	18
251	240	46	28	189	193	229	218	278	213	19
276	394	1	3	478	639	146	150	38	41	20
185	178	100	81	191	127	359	338	212	151	21
673	608	620	572	775	750	1,766	1,483	740	622	22
36	29	21	21	90	71	135	126	10	13	23
104	107	53	50	137	149	203	196	99	99	24
1,638	1,450	1,080	1,118	1,399	1,274	1,614	1,507	1,491	1,565	25
21	25	35	17	65	67	48	58	21	22	26
3	3	1	...	12	13	381	289	4	1	27
167	163	665	565	270	310	499	387	76	63	28
55	58	39	48	54	52	239	237	33	47	29
75	72	89	68	68	49	142	109	30
542	493	491	484	584	588	579	524	379	367	31
.....	433	342	32
178	182	262	214	525	501	283	230	114	78	33
.....	...	3	2	27	35	179	156	3	34
12	15	1	...	3	3	258	274	3	1	35
16,901	15,646	11,455	10,577	15,223	15,032	25,140	23,057	15,300	14,179	36
444	465	387	382	412	441	441	412	347	303	37
3,548	3,347	5,186	4,961	4,171	3,663	15,930	12,826	4,111	3,627	38
462	471	201	167	230	304	200	228	287	269	39
.....	2	4	298	276	306	215	40
32	29	27	38	48	49	255	267	39	56	41
9	11	41	39	11	8	125	113	58	49	42
479	410	400	384	651	536	309	338	482	371	43
166	139	703	662	548	535	1,843	1,766	1,200	939	44
496	396	420	477	553	518	428	436	322	430	45
56	13	148	65	148	42	544	271	585	95	46
237	179	25	21	61	60	449	378	47
276	268	56	50	133	138	299	287	99	82	48
335	306	167	134	411	411	517	500	307	331	49
181	155	546	487	483	398	1,413	1,261	497	409	50
1,743	1,614	803	718	1,405	1,311	2,228	2,031	1,627	1,707	51
2	2	3	2	20	15	27	19	268	262	52
915	696	223	193	375	319	1,262	1,172	486	501	53
35	35	438	403	201	185	54
8	2	2	4	88	98	54	44	55
23	26	38	37	13	11	245	227	69	70	56
29	16	28	25	310	315	41	37	402	459	57
314	355	24	20	28	26	324	286	33	33	58
354	450	15	9	185	165	178	154	43	46	59
63	32	32	25	185	177	149	136	272	292	60
489	464	151	154	278	297	864	715	294	251	61
563	599	401	339	1,066	1,168	560	500	61	42	62
.....	...	9	3	201	227	13	12	1	1	63
.....	...	58	66	1	1	64
263	318	26	2	192	185	35	31	65
11	6	86	61	692	774	136	103	2	...	66
238	249	174	154	122	112	108	145	5	...	67
36	26	29	22	43	47	106	51	17	9	68
15	...	45	33	1	3	5	4	1	1	69
4,488	4,887	3,014	2,847	3,606	3,149	8,743	8,508	4,171	3,732	70
710	727	467	509	518	495	951	888	691	654	71
.....	181	123	111	103	72
992	1,389	211	185	435	381	1,474	1,486	63	48	73
104	91	94	81	105	84	517	407	202	157	74
101	100	1	3	15	54	192	166	23	13	75
125	112	121	102	94	67	831	809	6	...	76
890	903	1,065	990	755	615	2,231	2,222	1,281	1,090	77
11	10	15	13	149	173	116	123	12	7	78
84	102	3	...	59	53	135	128	26	21	79
416	433	14	12	90	83	213	228	261	223	80
1,055	1,015	1,023	952	1,255	1,021	1,972	1,948	1,606	1,519	81
237	201	996	891	968	1,123	3,081	2,856	823	640	82
221	185	995	889	941	1,106	3,039	2,826	752	608	83
16	16	8	2	27	17	42	30	71	82	84

TABLE XIII—continued.

CASTE, TRIBE, RACE OR NATIONALITY.

Panch Mahals District.

	Caste, Tribe or Race.	TOTAL.		DOWN.	
		Males.	Females.	Males.	Females.
	1	2	3	4	5
1	Hindu	197,145	193,376	26,120	26,712
2	Bhangi or Halalkhor	2,174	2,080	292	233
3	Bhil	36,935	37,618	14,836	15,774
4	Bharwad	1,160	1,016	31	26
5	Bhoi	423	398	20	26
6	Brahman	3,627	2,974	495	390
7	<i>Audich</i>	773	661	72	53
8	<i>Mewada</i>	434	335
9	<i>Shrigaud</i>	837	841	27	15
10	<i>Minor and Unspecified</i>	1,563	1,137	396	322
11	Chambhar or Mochi	1,515	1,523	404	446
12	Charan	549	470
18	Dabgar	264	293	114	129
14	Darji, Sai or Mirai	382	399	103	99
15	Dhod	3,384	3,243	284	247
16	Ghanchi	367	357	356	347
17	Hajam	863	828	185	139
18	Kachhia	449	460	3	5
19	Koli	25,139	23,501	182	190
20	Kumbhar	1,161	1,145	226	245
21	Kunbi	3,380	2,998	13	3
22	Labana	670	796	542	624
23	Lohar or Luhar	1,068	1,041	271	244
24	Machhi	516	450	4	3
25	Mali	377	287	78	60
26	Naikda	4,014	4,197
27	Patelia	5,086	5,113	5,081	5,113
28	Rajput	2,395	2,721	589	535
29	Raul or Raval	1,188	1,192	354	381
30	Sadhu	298	223	82	68
31	Soni	477	425	129	109
32	Sutar	635	477	117	84
33	Vani or Vania	3,397	3,502	608	556
34	<i>Jharola</i>	268	270
35	<i>Khadayata</i>	794	773	63	41
36	<i>Lad</i>	371	374	3
37	<i>Modha</i>	617	527	20	14
38	<i>Nema or Nima</i>	719	754	359	387
39	<i>Porwad</i>	365	367	8	3
40	<i>Minor and Unspecified</i>	723	437	155	111
41	Vanjari	494	379	57	35
42	Minor and Unspecified... ..	3,858	3,260	714	601
43	Jain	819	857	223	293
44	Musalman	10,368	10,481	2,520	2,644
45	Arab	1,561	1,639	359	339
46	Bobora	2,542	2,452	1,497	1,448
47	Fakir	282	285	72	57
48	Pathan	1,469	1,331	270	273
49	Teli or Ghanchi	3,508	3,435	302	298
50	Minor and Unspecified	1,506	1,389	120	229
51	Other Religions	13,215	14,259	226	214
52	Bhil	11,087	12,102	21	17
53	Naikda	1,670	1,714
54	Minor and Unspecified	508	448	205	197

TABLE XIII—continued.

CASTE, TRIBE, RACE OR NATIONALITY.

Panch Mahals District.

JHA'LOD PETHA.		GODHRA.		KA'LOL.		HA'LOL PETHA.		
Males.	Females.	Males.	Females.	Males.	Females.	Males.	Females.	
6	7	8	9	10	11	12	13	
4,044	3,945	42,472	39,795	19,482	18,450	15,027	14,474	1
125	122	874	862	642	642	241	221	2
796	857	20,735	20,458	52	47	516	482	3
13	9	474	430	321	273	321	278	4
2	1	271	252	118	106	12	13	5
249	201	1,435	1,160	1,126	1,023	322	200	6
9	18	250	196	339	324	103	70	7
16	114	66	264	254	40	15	8
69	73	477	499	232	231	32	23	9
155	110	594	599	291	214	147	92	10
146	161	535	462	232	232	148	172	11
.....	231	244	258	226	12
75	73	75	91	13
25	57	120	96	108	44	39	14
14	18	1,932	1,830	902	930	252	218	15
7	6	4	2	2	16
76	36	308	311	258	237	106	105	17
2	2	229	215	128	138	87	100	18
788	194	5,575	4,811	10,892	10,121	8,302	8,185	19
235	209	411	417	178	160	111	114	20
303	306	1,425	1,220	952	949	582	520	21
122	172	22
179	201	252	228	217	223	139	145	23
.....	511	445	1	2	24
248	207	6	6	36	13	9	1	25
.....	1,955	2,029	236	290	1,773	1,878	26
5	27
130	119	1,379	1,239	495	487	302	291	28
113	97	362	356	262	265	97	93	29
47	45	81	34	64	64	24	22	30
61	49	179	166	74	78	34	23	31
23	21	329	202	150	160	16	10	32
383	387	1,196	882	1,126	1,162	584	515	33
.....	1	237	270	34
7	3	237	216	477	506	10	7	35
1	12	7	336	359	19	8	36
13	8	436	371	123	120	25	14	37
230	330	32	12	37	24	11	1	38
2	84	76	133	130	158	158	39
30	46	395	200	19	23	74	57	40
32	16	384	319	11	9	41
434	379	1,144	978	319	679	747	623	42
150	137	341	327	93	115	3	43
652	606	6,211	5,955	929	849	556	437	44
121	159	691	937	248	164	142	40	45
150	125	330	347	38	7	37	23	46
17	23	131	102	40	28	22	25	47
105	113	723	628	230	197	141	120	48
193	154	2,741	2,675	240	204	132	104	49
66	32	1,095	766	143	249	82	113	50
10,642	11,636	660	645	22	24	1,665	1,680	51
10,604	11,065	370	388	1	4	41	23	52
.....	45	58	11	11	1,614	1,645	53
38	31	245	199	10	9	10	7	54

TABLE XIII—*continued.*
CASTE, TRIBE, RACE OR NATIONALITY.

Surat District.

Caste, Tribe or Race.	TOTAL.		BAROLI.		VALOD PETHA.		BALASA.	
	Males.	Females.	Males.	Females.	Males.	Females.	Males.	Females.
1 Hindu	275,586	275,441	26,928	25,963	11,265	11,114	38,494	39,307
2 Bhandari	1,681	1,648	86	82	278	223	253	238
3 Bhangi or Halalkhor	801	844	63	61	18	14	51	52
4 Bharwad	4,001	3,714	469	510	93	76	588	474
5 Bhavasar or Chippa	1,243	983	94	65	52	26	224	245
6 Bhil... ..	2,761	2,690	1	1	3
7 Bhol	392	369	23	25	1	2	5	4
8 Brahman	22,022	19,681	1,796	1,657	404	399	2,873	2,565
9 Anavala... ..	13,337	12,004	794	735	111	93	2,299	2,102
10 Audich	3,160	2,936	521	489	260	299	151	121
11 Bhargava	316	346	5	1
12 Gurula	297	259	43	27	42	43
13 Mowada	504	424	26	18	3	...	7	1
14 Mudha	1,448	1,203	88	57	175	142
15 Motala	496	626	201	295	1	1	1	...
16 Nager	541	505	5	4	9	3
17 Pipudhan	283	265	5	3	1	...	48	59
18 Minor and Unspecified	1,628	1,114	108	28	28	6	141	94
19 Chambhar or Mochi	2,448	2,399	195	219	67	73	856	302
20 Chudhan	13,162	13,070	3,398	3,227	3,278	3,345	2	1
21 Dargi Salar Mawat	2,336	2,330	233	232	69	58	350	405
22 Dhad	13,334	16,401	1,220	1,250	154	127	1,950	2,738
23 Dhad	739	792	37	70	7	4	67	37
24 Dhadha	24,961	23,349	98	84	296	297	7,101	7,067
25 Dhadha	29,386	28,773	2,346	2,443	2,239	2,236	3,966	3,886
26 Dhadha	3,335	3,391	340	300	1,437	1,456
27 Dhadhi	6,433	5,766	233	172	34	27	194	184
28 Dhadhi or Dhad	4,407	3,943	36	26	51	42	101	97
29 Dhadhi	1,962	1,703	223	216	74	66	156	123
30 Dhadhi	1,345	1,153	191	200	12	5	78	49
31 Dhadhi or Chunara	523	527	3	1	2	3
32 Dhadhi or Kansara	713	640	2	...	6	1	58	56
33 Dhadhi	405	435	...	3	3	3	28	18
34 Dhadhi	1,786	1,634	216	203	42	42	272	269
35 Dhadhi or Dhadhi	839	976	2	33	2
36 Dhadhi	5,665	5,162	93	74	17	8	222	251
37 Dhadhi	47,573	52,304	1,110	1,126	370	406	9,486	9,403
38 Dhadhi	5,503	5,196	746	640	157	184	695	615
39 Dhadhi	20,088	18,200	5,005	4,702	646	613	950	841
40 Dhadhi or Dhadhi	1,467	1,343	180	127	67	71	129	99
41 Dhadhi	5,790	8,281	119	112	55	59	2,798	4,402
42 Dhadhi	290	215	5	2	10	3	15	20
43 Dhadhi	418	376	194	123
44 Dhadhi	2,678	2,098	129	110	448	473	300	184
Proper	965	645	38	18	4	5	71	32
Kokani	1,067	943	58	70	434	458	193	118
Kanbi	646	510	33	22	10	10	46	34

TABLE XIII—*continued.*
 CASTE, TRIBE, RACE OR NATIONALITY.
 Surat District.

CHIKHLL		CHORA'SI.		JALA'LFUR.		MA'NDVI.		OLPA'D.		PA'RDI.		
Males.	Females.	Males.	Females.	Males.	Females.	Males.	Females.	Males.	Females.	Males.	Females.	
10	11	12	13	14	15	16	17	18	19	20	21	
24,843	24,745	65,156	61,048	35,052	38,433	19,185	19,092	26,501	26,810	28,232	28,839	1
27	14	479	504	7	12	4	3	10	16	542	556	2
23	38	449	471	40	42	39	39	60	81	35	46	3
774	679	294	262	837	808	78	77	402	402	496	426	4
18	25	711	511	84	85	6	11	5	...	49	15	5
1	...	39	22	2,577	2,555	142	110	6
2	3	308	292	3	2	15	10	5	2	25	29	7
1,613	1,489	5,739	5,185	4,633	4,063	402	370	2,246	2,034	2,316	1,869	8
1,217	1,218	1,766	1,622	3,975	3,546	28	9	1,260	1,184	1,887	1,495	9
109	97	1,530	1,273	99	71	86	65	268	211	136	110	10
4	3	74	66	2	...	226	276	5	11
59	37	58	60	54	52	4	5	36	35	1	...	12
6	6	270	194	3	2	...	1	23	5	166	197	13
110	77	407	336	372	326	1	5	278	242	17	17	14
...	...	13	5	3	277	325	15
...	...	508	498	7	...	7	...	4	...	1	...	16
38	37	150	140	25	18	8	1	6	4	4	3	17
70	14	963	791	93	48	42	8	89	76	104	47	18
335	345	651	631	378	406	83	87	99	97	284	239	19
1	...	223	102	23	11	8,264	8,345	68	39	20
218	203	1,193	1,190	377	384	101	99	250	230	135	119	21
1,251	1,554	3,171	3,862	2,166	2,764	313	305	1,961	2,205	1,368	1,596	22
10	28	527	531	23	34	42	39	18	21	32	28	23
7,172	7,414	340	209	442	372	24	11	47	12	9,441	10,093	24
3,942	3,857	5,724	5,240	5,857	5,584	1,883	1,911	3,931	3,887	3,598	3,749	25
4	21	8	19	1	...	1,704	1,754	40	38	1	...	26
212	222	4,848	4,238	405	409	116	161	250	199	139	124	27
53	21	3,362	3,470	57	71	15	17	57	50	155	154	28
123	97	845	715	137	109	76	30	241	277	79	73	29
...	...	471	459	11	9	134	106	232	221	116	104	30
23	21	491	502	1	...	31
22	16	504	475	8	2	2	...	116	90	32
3	1	360	397	4	12	4	...	3	1	33
271	259	221	143	315	302	110	117	255	197	84	102	34
...	...	622	808	14	3	167	163	1	...	35
218	202	4,942	4,497	6	11	131	96	6	...	30	23	36
3,053	3,330	6,575	7,032	12,321	15,740	1,432	1,460	9,924	10,786	2,702	3,021	37
948	867	1,180	1,281	1,034	1,013	115	103	338	297	290	246	38
750	704	7,051	5,903	2,212	1,990	168	188	3,034	3,063	272	206	39
127	91	561	552	125	108	156	156	108	88	64	51	40
60	85	749	778	876	1,498	42	36	250	230	341	1,051	41
4	...	188	153	21	13	6	...	38	21	3	3	42
13	27	...	1	211	220	43
268	217	1,130	809	89	86	43	38	61	58	220	123	44
91	81	481	316	66	60	19	16	37	34	158	83	45
163	134	171	106	17	16	5	9	36	32	46
4	2	478	387	23	26	7	6	19	16	26	6	47

TABLE XIII—*continued.*
 CASTE, TRIBE, RACE OR NATIONALITY.

Surat District.

Caste, Tribe or Race.	TOTAL.		BA'NDOLI.		VA'LOB PETHA.		BALASA'N.		
	Males.	Females.	Males.	Females.	Males.	Females.	Males.	Females.	
1	2	3	4	5	6	7	8	9	
Hindu—<i>continued.</i>									
48	Naikda	9,478	9,842	454	468	261	264	2,748	2,853
49	Rajput	4,531	4,098	351	323	145	116	615	474
50	Raul or Raval	347	345	31	11	4	5
51	Fadhu	1,052	485	145	93	11	1	100	66
52	Soni... ..	3,139	2,812	318	306	43	40	273	243
53	tutar	2,633	2,786	223	211	83	88	479	476
54	Vaghri	372	305	7	9	11	9
55	Vani or Vania	6,213	5,676	238	243	150	146	332	298
56	<i>Deshwal or Dishwal</i>	310	313
57	<i>Khadayata</i>	440	303	13	7	19	17
58	<i>Lad</i>	1,587	1,397	166	166	12	10	173	135
59	<i>Lohana</i>	268	272	2	1	20	17
60	<i>Modha</i>	995	1,044	7	5	2	1	17	9
61	<i>Nayar</i>	394	388	1	2	4	2
62	<i>Porwad</i>	542	489	4	4	3	...	6	2
63	<i>Shrimali</i>	593	542	99	71
64	<i>Minor and Unspecified</i>	1,084	928	76	60	113	116	13	2
65	Minor and Unspecified	4,179	3,681	339	328	192	155	374	322
66	Jain	6,501	5,284	663	494	263	231	163	138
67	Humbad or Umbad	315	308	28	26	2	...
68	Lad... ..	387	329	9	2
69	Oswal	1,625	1,266	48	13	16	17	27	20
70	Porwad or Porwal	2,274	1,823	603	467	99	88	137	96
71	Shrimali	1,077	982	12	9	119	99	4	1
72	Vania unspecified	603	418	11	3	...	1	23	22
73	Minor and Unspecified	220	158	1
74	Musalman	26,155	28,036	1,199	1,291	428	400	1,641	1,716
75	Arab	12,153	12,598	646	634	249	235	964	851
76	Bohora	7,249	8,206	356	462	22	4	17	18
77	Hajam	550	525	5	7	23	21	140	127
78	Memam	501	385	46	13	15	...	21	...
79	Momna	671	643
80	Pathan	1,305	1,238	62	83	34	23	5	35
81	Pinjari	315	391	10	10	24	36
82	Tai	956	1,198	7	11	230	416
83	Teli or Ghachi	347	440	6	6	40	63	203	250
84	Minor and Unspecified	2,108	2,357	61	65	16	13	11	19
85	Other Religions	9,545	10,469	187	182	32	18	1,001	966
86	Dhodia	1,342	1,315	3	3	50	41
87	Dubla	1,223	1,272	9	5	110	101
88	Naikda	578	642	3	2
89	Native Christian	533	424	17	10	8	...	137	168
90	Parai	5,770	6,746	158	163	24	18	627	645
91	Minor and Unspecified	94	70	...	1	24	14

TABLE XIII—continued.
CASTE, TRIBE, RACE OR NATIONALITY.

Surat District.

CHIKHLI.		CHORA'SI.		JALA'LPUR.		MA'NDVI.		OLPA'D.		PA'EDI.		
Males.	Females.	Males.	Females.	Males.	Females.	Males.	Females.	Males.	Females.	Males.	Females.	
10	11	12	13	14	15	16	17	18	19	20	21	
1,637	1,776	112	80	1,340	1,370	13	8	36	29	2,877	2,994	48
247	178	1,161	1,040	350	374	306	357	1,117	1,025	239	206	49
12	14	240	242	2	2	13	22	26	26	19	23	50
82	57	373	72	126	72	39	27	144	71	132	26	51
194	165	1,605	1,401	246	231	173	155	154	140	133	131	52
173	295	774	838	137	179	187	160	194	166	388	373	53
...	...	233	212	55	43	16	6	50	26	54
259	223	4,487	4,323	58	24	202	119	97	91	340	266	55
...	...	305	311	1	2	4	...	56
...	...	259	198	5	...	134	79	7	1	3	1	57
7	3	1,003	915	28	15	16	11	63	71	99	71	58
9	...	213	243	3	1	5	2	16	8	59
224	213	665	733	9	5	71	78	60
...	...	380	381	7	2	3	61
2	...	484	456	4	3	2	...	5	...	32	24	62
8	2	391	389	2	2	29	15	6	3	58	60	63
9	5	787	700	9	3	12	9	8	9	57	24	64
201	204	1,720	1,563	230	220	167	105	446	352	510	432	65
239	209	3,094	2,635	903	691	282	250	462	366	352	270	66
54	61	213	200	18	21	67
...	...	842	302	1	35	25	68
33	30	857	711	223	148	17	8	102	76	299	243	69
126	83	462	402	512	399	210	195	117	90	8	4	70
15	3	748	719	2	...	23	22	130	117	19	12	71
41	32	230	149	159	141	8	3	77	56	24	11	72
...	...	212	152	3	3	1	1	1	2	2	...	73
2,749	3,077	14,292	15,190	2,125	2,060	1,421	1,707	1,573	1,825	757	770	74
826	949	6,542	7,278	1,274	1,089	443	318	736	776	473	468	75
1,439	1,655	3,752	3,972	206	189	870	1,166	586	692	51	48	76
129	127	3	5	179	163	2	...	24	31	40	39	77
13	5	329	289	8	...	27	36	32	35	10	7	78
...	...	661	647	7	1	3	...	79
17	8	1,120	1,037	8	12	...	22	16	18	43	45	80
12	23	147	143	18	27	21	33	83	115	...	1	81
142	183	55	59	399	453	12	13	1	...	60	63	82
57	76	1	1	1	2	5	2	34	40	83
114	48	1,652	1,759	32	120	34	116	145	158	43	59	84
1,896	1,904	3,495	4,220	970	948	279	234	543	668	1,142	1,329	85
847	791	4	5	221	231	217	244	86
560	593	10	10	334	321	205	242	87
332	361	216	239	27	40	88
...	...	206	225	47	5	44	10	6	1	18	10	89
154	159	3,234	3,938	140	144	234	224	523	667	671	788	90
3	...	41	42	12	8	1	...	9	...	4	5	91

TABLE XIII—continued.

CASTE, TRIBE, RACE OR NATIONALITY.

Thana District.

Caste, Tribe or Race.	TOTAL.		BASERIN.		BHIWADI.		DA'NA'WU.		UMBARGAOH PETA.	
	Males.	Females.	Males.	Females.	Males.	Females.	Males.	Females.	Males.	Females.
1	2	3	4	5	6	7	8	9	10	11
1 Hindu	376,129	348,289	32,007	28,568	34,768	33,504	32,953	30,835	30,222	30,897
2 Agri	42,926	40,807	4,480	4,177	10,442	10,227	18	6	85	84
3 Bari	1,264	1,274	30	36	672	689	379	394
4 Beldar	374	321	30	29	16	16	1	5	29	30
5 Bhandari	6,733	6,779	1,447	1,563	13	4	1,527	1,536	365	568
6 Bharadi	814	240	103	82	8	8	143	118
7 Bhoi	684	577	37	24	1
8 Brahman	12,848	10,246	3,397	3,127	843	696	734	495	939	838
9 <i>Audich</i>	419	192	16	5	9	4	27	12	200	114
10 <i>Chitpavan or Konkanastha</i>	3,174	2,638	393	365	464	419	167	132	48	28
11 <i>Deshastha</i>	2,042	1,539	406	342	139	107	227	148	74	40
12 <i>Devrukha</i>	445	427	15	13	51	42	42	42	258	279
13 <i>Gaud</i>	1,343	1,170	898	876	15	6	31	29	20	9
14 <i>Govardhan...</i>	478	383	1	7	31	43
15 <i>Karhade</i>	295	262	71	74	5	8	18	15	8	2
16 <i>Shewri or Gaud Sarasvat</i>	551	420	9	4	15	2
17 <i>Minor and Unspecified</i>	4,101	3,215	1,589	1,448	159	103	176	72	331	366
18 Chambhar or Mochi	2,973	2,822	232	317	415	409	130	110	155	175
19 Charan	410	346	47	48	4	3
20 Dhangar	1,162	778	194	116	25	19	7	7	139	68
21 Dhodia	4,526	4,450	7	7	883	844	3,182	3,182
22 Dubla... ..	6,842	6,517	120	126	7	13	1,429	1,243	4,396	4,432
23 Gavali... ..	505	342	80	60	57	54	52	38	23	28
24 Gosai or Atit	393	255	22	19	82	58	8	3	21	22
25 Kamli or Kamli	479	454	2	1	25	20	432	418
26 Kasar	499	453	43	81	88	85	18	14	16	6
27 Katkari	11,186	11,116	104	96	1,867	1,888	71	53
28 Katari	299	267
29 Kathodi	6,474	6,424	696	727	851	878	708	676
30 Kayastha Prabhu	2,590	2,572	183	188	155	167	289	282	59	81
31 Kharpatil	3,840	3,639	1,549	4,349
32 Kharva or Kharvi	872	363	227
33 Koli	44,666	41,291	4,331	3,759	2,792	2,660	3,604	3,394	1,553	1,511
34 Kosti	456	310	3	5	4	7
35 Kshatri	2,188	2,007	121	108	79	103	127	121	16	11
36 Kumbhar	2,480	1,903	98	119	259	240	178	141	194	178
37 Kunbi... ..	26,377	24,597	659	519	5,902	5,778	3,293	3,221	...	5
38 Lingayat	684	675	5	5	157	171	6	2	12	10
39 <i>Ayyas or Jangam...</i>	498	523	5	5	151	169	3	...	12	10
40 <i>Minor and Unspecified</i>	166	152	6	2	3	2
41 Lohar or Luhar	1,350	1,132	103	85	120	94	95	78	84	49
42 Machhi	3,986	3,401	135	78	1,830	1,519	1,799	7,091
43 Mahar	22,884	21,655	997	888	3,531	3,489	279	304	1,362	2,233
44 Mali	757	709	8	7	30	13	3	2
45 Mangela	5,211	5,167	1,326	1,327	9	...	1,107	1,006	563	384

TABLE XIII—continued.

CASTE, TRIBE, RACE OR NATIONALITY.

Thana District.

KALYA'N.		MA'HIM.		MURBA'D.		SA'LESHT.		SHA'HA'PUR.		MOKHA'DA PETHA.		VA'DA.		
nos.	Females.	Males.	Females.	Males.	Females.	Males.	Females.	Males.	Females.	Males.	Females.	Males.	Females.	
12	13	14	15	16	17	18	19	20	21	22	23	24	25	
7,178	34,577	40,871	38,844	30,954	29,796	60,585	47,152	41,740	39,483	14,936	14,222	20,115	19,441	1
2,444	12,288	1,962	1,893	2,026	1,679	9,270	8,475	1,624	1,428	4	6	576	544	2
...	...	183	215	3
32	26	18	21	51	40	155	118	24	17	3	5	15	14	4
13	7	2,227	2,292	83	118	1,010	654	17	6	24	25	7	11	5
...	...	11	7	25	12	7	2	12	9	5	2	6
443	427	5	4	14	6	177	110	6	6	1	7
1,227	839	1,501	1,223	295	238	3,006	2,126	566	458	112	41	228	165	8
25	5	16	...	12	2	89	44	22	2	3	2	...	2	9
397	464	264	292	87	81	1,043	596	208	205	33	8	70	48	10
125	93	425	283	113	106	322	251	120	113	32	19	59	37	11
8	3	16	14	3	...	39	27	4	...	1	...	8	7	12
59	61	134	64	5	11	168	101	13	13	13
123	82	159	136	39	26	35	25	77	50	13	14	14
47	40	31	18	3	3	80	60	16	26	8	3	8	13	15
60	19	2	4	436	361	10	21	14	5	5	4	16
383	72	454	412	33	9	794	661	96	28	21	4	65	40	17
381	375	211	195	314	286	642	520	309	278	6	7	178	200	18
22	19	56	32	4	9	117	78	78	82	82	75	19
189	108	13	17	51	11	517	404	27	25	...	2	...	1	20
...	...	204	188	242	222	4	...	4	7	21
2	...	297	287	579	412	4	...	5	...	8	4	22
12	6	26	16	1	...	208	97	18	24	20	19	9	...	23
56	50	13	7	109	54	64	35	23	7	24
...	...	20	15	25
44	26	33	18	22	10	151	185	54	58	80	20	26
2,586	2,683	227	192	1,156	1,109	218	200	2,590	2,411	377	353	1,970	2,131	27
31	25	5	2	263	240	28
320	292	585	545	317	327	551	449	553	672	400	407	1,488	1,451	29
214	196	163	164	205	202	1,006	1,016	134	121	20	4	162	151	30
...	...	2,291	2,290	31
34	25	138	180	440	179	22	17	11	12	32
1,920	1,256	10,865	10,462	1,325	1,175	9,181	8,227	1,138	1,033	4,073	3,923	3,884	3,891	33
89	22	2	...	12	11	238	119	158	146	34
69	69	9	8	16	5	1,692	1,554	42	16	4	6	13	6	35
370	308	227	162	129	130	632	415	260	104	28	18	105	88	36
439	434	2,849	2,744	741	699	1,518	830	5,810	5,228	1,032	1,182	4,134	3,957	37
30	30	14	10	37	30	65	53	352	357	6	7	38
17	19	6	7	12	7	292	306	39
13	11	8	3	37	30	53	46	60	51	6	7	40
120	129	128	114	176	156	248	157	173	165	58	52	45	53	41
9	...	213	95	42
2,608	2,547	1,567	1,499	2,533	2,535	5,150	4,124	2,892	2,675	624	584	841	777	43
52	47	369	463	11	3	237	134	34	33	4	5	9	2	44
7	...	2,088	2,385	106	60	6	5	45

TABLE XIII—continued.

CASTE, TRIBE, RACE OR NATIONALITY.

Thana District.

Caste, Tribe or Race.	TOTAL.		BASSERIN.		BHIWADI.		DA'HA'NU.		UMRANGAON PETA.		
	Males.	Females.	Males.	Females.	Males.	Females.	Males.	Females.	Males.	Females.	
1	2	3	4	5	6	7	8	9	10	11	
Hindu—continued.											
46	Maratha	56,924	50,581	1,710	1,427	2,412	2,068	1,968	1,663	672	568
47	<i>Proper</i>	21,854	17,045	1,209	959	1,411	1,112	202	133	136	66
48	<i>Kokani</i>	7,655	5,872	317	376	66	66	379	306	517	461
49	<i>Kwadi</i>	27,415	27,664	184	99	935	885	1,387	1,224	19	40
50	<i>Nhavi</i>	1,526	1,159	203	145	157	188	40	17	12	20
51	<i>Panchkalsi</i>	2,680	2,801	1,149	1,121	34	42	467	614	...	10
52	<i>Parit</i>	509	411	8	4	15	9	13	7	13	3
53	<i>Patane Prabhu</i>	467	433
54	<i>Pathare do.</i>	325	340
55	<i>Phudgi...</i>	470	529	91	124
56	<i>Rajput</i>	482	167	52	12	30	5	21	20	133	66
57	<i>Shimpi</i>	971	875	185	116	36	48	73	47	55	30
58	<i>Shinde...</i>	277	288	9	3	65	79	41	39	...	4
59	<i>Sonar</i>	2,944	2,644	498	445	259	223	120	108	150	100
60	<i>Sutar</i>	1,148	718	46	70	162	106	92	90	123	104
61	<i>Teli</i>	508	436	18	17	12	21	7	19	7	...
62	<i>Thakur</i>	26,102	24,995	278	193	983	874	124	108	167	14
63	<i>Vaddar</i>	618	507	7	7	35	32	28	25
64	<i>Vadval</i>	1,766	1,652	151	115	11	...
65	<i>Vaiti</i>	1,506	1,437	397	378
66	<i>Vani</i>	5,527	4,650	466	533	722	718	370	316	47	...
67	<i>Bhatia</i>	448	332	1
68	<i>Lohana</i>	609	481	66	57	95	104	45	44
69	<i>Minor and Unspecified</i>	4,470	3,837	400	476	627	614	324	272	47	...
70	<i>Vanjari</i>	1,345	1,211	19	19	8	8	142	64	86	...
71	<i>Varli...</i>	45,198	44,115	5,975	5,617	1,440	1,427	11,759	11,585	12,389	12,
72	<i>Minor and Unspecified</i>	6,099	445	497	370	538	540	211	198	408	...
73	Jain	1,740	744	79	40	78	20	198	127	118	...
74	<i>Oswal</i>	1,029	414	42	14	55	17	150	102	101	...
75	<i>Minor and Unspecified</i>	711	330	37	26	23	3	48	25	17	...
76	Musalman	19,642	16,615	1,295	1,085	4,683	4,297	617	497	668	...
77	<i>Arab</i>	11,931	10,864	895	783	3,344	3,372	360	330	336	...
78	<i>Khoja</i>	608	573	4	2	10	7	40	...
79	<i>Memam</i>	412	234	23	...
80	<i>Momin...</i>	817	556	48	41	703	503	44	4
81	<i>Pathan</i>	788	638	32	24	64	51	36	32	26	...
82	<i>Shaha or Shahi</i>	476	416	4	...	17	7
83	<i>Teli or Ghanchi</i>	290	256	39	32	19	11	15	16	9	...
84	<i>Minor and Unspecified</i>	4,320	3,078	273	203	526	346	162	115	229	...
85	Other Religions	24,681	23,593	3,091	3,063	59	31	311	220	615	...
86	<i>Native Christian</i>	21,683	20,423	3,046	3,031	39	8	45	25	7	...
87	<i>Parai</i>	2,569	2,669	40	18	19	19	261	191	608	...
88	<i>Minor and Unspecified</i>	429	501	5	7	1	4	5	4

TABLE XIII—continued.

CASTE, TRIBE, RACE OR NATIONALITY.

Thana District.

KALYA'N.		MA'KIM.		MURBA'D.		SA'LSHTT.		SHA'NA'PUR.		MOKHA'DA PETHA.		VA'DA.		
No.	Females.	Males.	Females.	Males.	Females.	Males.	Females.	Males.	Females.	Males.	Females.	Males.	Females.	
19	13	14	15	16	17	18	19	20	21	22	23	24	25	
8,849	8,178	683	476	14,119	14,386	13,222	8,936	11,294	11,190	1,025	736	990	965	46
5,035	4,446	484	356	2,030	2,127	8,749	5,774	2,358	1,919	84	33	156	128	47
1,012	876	52	19	21	6	2,545	1,717	1,769	1,302	908	678	69	65	48
2,802	2,851	127	101	12,068	12,253	1,928	1,445	7,167	7,969	33	25	765	772	49
195	153	117	70	131	141	348	234	216	151	20	12	87	78	50
9	10	913	918	103	81	3	5	2	51
45	30	8	21	6	4	387	319	7	12	2	...	5	2	52
1	462	433	4	53
...	325	340	54
...	...	379	405	55
5	3	101	23	4	...	109	31	9	3	4	3	8	1	56
116	139	101	106	39	29	227	198	83	70	68	57	38	31	57
9	3	112	122	13	15	28	23	58
257	254	170	206	223	153	728	629	399	347	35	19	107	165	59
80	33	147	97	125	27	209	114	104	53	8	4	52	19	60
102	106	12	18	62	40	182	111	54	45	102	56	61
2,512	2,388	32	11	6,004	5,714	362	261	10,402	10,237	3,936	3,717	1,352	1,305	62
92	81	10	14	40	31	218	170	35	23	82	62	71	62	63
...	...	1,580	1,510	24	16	64
...	...	1,083	1,042	26	17	65
612	498	229	177	345	282	1,724	1,175	606	531	6	6	400	353	66
8	9	431	316	8	7	67
137	81	4	240	175	21	20	1	...	68
467	406	225	177	345	282	1,053	684	577	504	6	6	399	353	69
32	18	751	707	1	1	43	23	116	120	63	93	84	60	70
74	55	5,029	4,688	1	...	2,559	2,138	732	688	2,679	2,685	2,581	2,397	71
475	399	733	547	297	215	2,152	1,189	475	383	64	53	249	206	72
35	3	139	130	112	48	734	189	225	93	18	9	4	...	73
34	3	84	76	14	11	536	111	5	1	6	2	2	...	74
1	...	55	54	98	37	198	78	220	92	12	7	2	...	75
2,551	2,295	1,123	992	908	762	5,547	4,182	1,216	1,007	185	168	849	721	76
1,164	1,134	713	690	496	487	3,032	2,919	784	693	145	141	682	621	77
19	36	21	31	7	5	503	439	3	4	1	1	78
21	13	97	43	27	15	226	147	13	12	79
...	19	6	3	2	80
63	42	10	8	125	101	265	186	96	112	22	23	49	40	81
402	361	9	7	44	41	82
43	31	36	48	66	48	34	27	29	27	83
839	678	237	165	187	156	1,443	1,023	285	160	17	3	122	46	84
255	193	426	237	12	7	14,610	13,934	79	38	16	...	207	4	85
93	39	252	16	5	6	12,954	12,241	34	19	3	...	206	3	86
133	132	166	219	6	1	1,295	1,233	32	17	7	...	2	1	87
29	22	8	2	1	...	361	460	13	2	6	88



TABLE XIII.

CASTE, TRIBE, RACE OR NATIONALITY.

B.—CENTRAL DIVISION.

NOTE.—Castes, Tribes or Races with less than 500 persons in a district have been omitted from this table and shown under Unspecified in the groups of religions to which they belong.

TABLE XIII—*continued.*

CASTE, TRIBE, RACE OR NATIONALITY.

Ahmednagar District.

Caste, Tribe or Race.	TOTAL.		AKOLA.		JA'HEER.		KARJAY.		KOPARGAON.	
	Males.	Females.	Males.	Females.	Males.	Females.	Males.	Females.	Males.	Females.
1	2	3	4	5	6	7	8	9	10	11
1 Hindu	376,686	390,441	34,429	34,134	29,065	29,585	16,582	16,643	33,023	3,423
2 Bairagi or Vairagi	377	261	40	21	6	5	1	1	73	2
3 Bekdar	248	249	81	91	8	6	3	2	8	9
4 Bharadi	384	398	32	37	2	2	44	46	25	4
5 Bhil	7,183	7,291	190	208	51	64	2	9	1,721	1,521
6 Bhoi	375	372	12	15	25	1
7 Brahman	16,985	16,161	696	715	1,430	1,320	743	757	1,618	1,6
8 <i>Mars or Marwadi</i>	331	219	19	15	18	...
9 <i>Chitpavan or Kokanastha</i>	792	902	2	...	12	8	42	49	30	...
10 <i>Desastha</i>	14,024	13,320	605	633	1,322	1,218	671	688	1,458	1,4
11 <i>Jai</i>	447	480	45	50	3	4	31	...
12 <i>Minor and Unspecified</i>	1,391	1,240	89	82	32	29	27	16	79	...
13 Chambhar	7,515	7,697	388	412	508	521	396	414	556	...
14 Dhangar	19,641	20,500	66	78	1,540	1,593	1,984	1,947	1,246	1,
15 Dhobi	2,068	2,240	77	99	230	247	123	142	229	...
16 Dbor	982	974	78	81	78	87	91	...
17 Dombari or Kothari	196	382	25	50	10	27
18 Gondhali... ..	236	274	88	44	50	56	5	8	8	...
19 Gomi or Atit	1,554	1,210	99	75	171	155	59	44	263	...
20 Gurava	1,203	1,241	134	149	109	118	68	88	79	...
21 Kaikadi	421	462	39	36	49	50
22, Kasar	1,601	1,548	93	70	322	313	51	59	160	...
23 Koli	15,089	14,970	12,623	12,416	108	121	132	121	166	...
24 Kongadi	362	272	2	2
25 Kosti	3,161	3,117	5	2	481	482	94	105	25	...
26 Kshatri	428	401	196	200	7	2
27 Kumbhar	3,088	3,005	181	175	277	263	101	95	380	...
28 Kunbi	8,486	8,505	2,520	2,449	726	727	599	624	594	...
29 Lingayat... ..	2,454	2,311	28	18	447	433	165	131	79	...
30 <i>Ayya or Jangam</i>	266	280	8	8	34	43	17	8	16	...
31 <i>Dhalpavad</i>	325	257	91	78
32 <i>Dewang</i>	393	282	5	...
33 <i>Gavali</i>	312	215	14	...
34 <i>Panchamsali</i>	322	428	8	...	34	23
35 <i>Minor and Unspecified</i>	836	849	20	10	405	390	23	22	44	...
36 Lohar	2,092	2,093	140	135	13	7	129	97	223	...
37 Lonari	374	409	23	23	2	1	75	...
38 Mahar	81,083	88,903	2,844	3,073	2,257	2,357	1,418	1,359	2,527	...
39 Mali	17,997	18,303	393	406	963	982	681	657	1,966	...

TABLE XIII—continued.
 CASTE, TRIBE, RACE OR NATIONALITY.
 Ahmednagar District.

MAGAR.		NEVA'SA.		PA'NNE.		RA'HURI.		SANGAMNER.		SHIVGAON.		SHRIGONDA.		
Males.	Females.	Males.	Females.	Males.	Females.	Males.	Females.	Males.	Females.	Males.	Females.	Males.	Females.	
12	13	14	15	16	17	18	19	20	21	22	23	24	25	
53,977	54,855	28,026	28,036	33,762	34,182	35,586	36,111	41,629	41,606	41,380	41,977	28,098	29,060	1
18	19	16	11	10	6	81	51	90	60	84	25	8	11	2
22	13	1	...	9	14	10	11	79	74	17	20	10	9	3
40	39	9	11	70	85	83	76	41	28	38	40	4
253	344	933	860	228	245	2,507	2,518	1,011	983	252	268	65	45	5
69	46	16	18	45	57	20	18	119	136	69	54	6
3,099	3,167	1,623	1,410	1,100	1,043	1,666	1,486	1,780	1,681	1,975	1,890	1,252	1,134	7
...	7	57	...	31	...	7	6	108	118	91	42	8
467	567	21	31	72	76	60	68	61	52	25	15	9
2,324	2,359	1,352	1,156	932	867	1,397	1,252	1,313	1,208	1,531	1,488	1,059	971	10
42	44	113	129	29	38	40	25	9	10	108	112	27	37	11
206	190	65	94	86	42	222	153	290	277	184	196	141	111	12
1,070	1,066	586	568	898	897	814	849	789	780	697	720	813	865	13
1,733	1,943	1,866	1,866	1,904	1,955	3,242	3,444	2,420	2,591	2,578	2,615	1,642	1,752	14
373	444	218	224	164	146	180	211	189	173	179	178	106	131	15
219	139	38	80	13	25	66	63	89	103	223	237	87	97	16
34	70	38	48	12	20	1	15	7	18	74	122	17
31	35	18	28	22	30	14	6	50	62	18
119	66	117	102	162	133	113	105	162	164	188	154	80	94	19
165	133	79	78	33	39	375	391	71	58	90	91	20
72	83	12	7	23	68	40	48	5	5	41	24	140	131	21
208	191	161	154	72	85	113	123	51	66	315	288	55	50	22
148	126	151	151	81	187	240	271	1,012	1,017	184	179	244	217	23
360	270	24
395	428	297	333	276	164	261	257	387	376	985	878	5	5	25
59	72	6	1	2	5	84	16	113	108	3	3	8	...	26
338	381	291	308	253	212	338	326	296	307	361	353	222	216	27
547	538	452	426	79	98	164	165	420	438	560	686	1,325	1,788	28
884	617	153	161	102	130	60	71	60	69	399	521	77	78	29
87	76	15	22	14	21	20	24	27	26	28	33	30
46	39	137	72	51	68	31
371	262	1	1	...	15	19	32
298	194	33
22	18	...	62	12	23	13	9	233	293	34
60	28	...	5	37	41	28	24	19	34	123	176	77	78	35
259	252	192	210	266	279	208	191	222	220	290	262	150	177	36
144	127	31	40	7	7	11	8	66	58	3	5	12	12	37
5,581	6,368	1,961	1,478	2,898	3,068	2,536	2,727	3,504	3,728	6,782	3,989	2,230	2,923	38
3,718	3,752	1,608	1,643	2,322	2,416	1,759	1,701	1,575	1,607	1,239	1,251	2,071	2,564	39

TABLE XIII—continued.
 CASTE, TRIBE, RACE OR NATIONALITY.
 Ahmednagar District.

Caste, Tribe or Race.	TOTAL.		AKOLA.		JA'NEER.		KARJAR.		KOPARGAON.	
	Males.	Females.	Males.	Females.	Males.	Females.	Males.	Females.	Males.	Females.
1	2	3	4	5	6	7	8	9	10	11
Hindu—continued.										
40 Manbhava	232	258	39	30	15	6	...	2	55	52
41 Mang	10,582	10,622	149	148	1,321	1,279	725	634	755	713
42 Maratha	162,170	164,492	7,580	7,427	11,257	11,754	6,877	7,542	17,180	17,748
43 Nhavi	4,417	4,107	294	293	387	343	256	217	414	445
44 Nilari, Nirali or Rangari ...	602	629	45	50	13	19
45 Rajput	310	306	1	...	25	44	29	25	1	...
46 Ramoshi	1,961	1,996	81	71	8	5	67	72	51	14
47 Sali	1,606	1,585	12	6	101	83	44	39	56	63
48 Shimpi	1,905	1,721	172	160	271	316	87	102	116	104
49 Sonar	4,423	4,200	277	263	390	339	251	237	563	532
50 Sutar	4,185	4,100	292	309	381	368	154	167	529	496
51 Tambat	426	358	6	5	174	149	15	8	12	14
52 Taru	372	396	87	94
53 Tell	3,898	3,920	348	355	527	590	223	201	341	335
54 Thakur	3,745	3,641	2,532	2,450	30	35	4	6	27	34
55 Vaddar	3,237	3,213	92	89	151	135	63	68	347	364
56 Vani	4,956	4,480	1,164	1,120	125	109	23	31	240	231
57 <i>Kanada</i>	1,075	1,025	1,033	999	15	8
58 <i>Marwadi</i>	648	531	1	...	9	9
59 <i>Mesri</i>	1,626	1,419	34	21	52	41	136	124
60 <i>Minor and Unspecified</i> ...	1,607	1,505	97	100	73	68	21	31	80	90
61 Vanjari	15,850	16,301	439	468	3,246	3,324	105	101	745	797
62 <i>Minor and Unspecified</i> ...	5,721	5,567	269	249	551	504	336	317	566	536
63 Jain	8,687	7,567	244	173	1,051	947	553	504	830	676
64 Oswal	6,161	5,386	45	38	821	704	355	316	571	468
65 Shetwal	274	277	60	58	38	30
66 Vani	423	313	4	1	14	9	10	7
67 <i>Minor and Unspecified</i> ...	1,824	1,591	195	134	170	185	146	149	239	181
68 Musalman	21,994	21,767	806	730	1,733	1,841	721	653	1,666	1,536
69 Arab	2,914	2,877	92	98	238	240	133	115	303	287
70 Moghal	336	322	32	34	14	10	10	9	39	37
71 Pathan	3,552	3,549	47	62	335	346	107	116	203	189
72 Sheikh	14,340	14,250	573	546	1,106	1,205	446	390	1,092	1,038
73 <i>Minor and Unspecified</i> ...	852	769	62	40	40	40	25	23	51	44
74 Other Religions	11,001	10,152	13	13	26	18	374	331
75 European and allied races ...	711	129	1	3	...
76 Native Christian	10,118	9,868	10	3	26	18	366	329
77 <i>Minor and Unspecified</i> ...	172	155	2	10	5	3

TABLE XIII—*continued.*
 CASTE, TRIBE, RACE OR NATIONALITY.
 Ahmednagar District.

No.	Nava'sa.		Pa'ner.		Ra'hurl.		Sangamner.		Shivgaon.		Shrigonda.		
	Males.	Females.	Males.	Females.	Males.	Females.	Males.	Females.	Males.	Females.	Males.	Females.	
13	14	15	16	17	18	19	20	21	22	23	24	25	
24	17	14	20	25	52	39	84	35	20	21	12	10	40
1,733	796	812	677	756	984	1,038	434	474	1,883	1,952	1,060	1,083	41
22,863	13,496	13,739	20,102	20,417	16,088	16,449	18,667	18,370	15,072	15,269	13,000	12,919	42
650	441	381	179	177	342	353	403	419	516	524	323	305	43
248	8	10	6	10	165	182	110	107	2	3	44
104	24	17	4	4	15	5	24	12	60	84	26	11	45
187	50	50	468	469	38	36	609	633	61	56	364	403	46
453	61	43	44	51	125	118	526	510	101	92	126	123	47
257	81	59	74	67	109	97	265	265	158	162	126	132	48
734	365	342	341	246	483	393	401	424	397	440	237	250	49
459	295	235	341	304	344	369	596	570	480	490	298	281	50
118	8	11	36	16	5	4	12	10	31	28	51
117	108	110	42	58	8	17	52
525	260	255	3	5	462	438	381	373	513	535	323	308	53
105	28	35	211	201	51	45	710	675	16	19	35	36	54
450	223	242	345	322	776	817	50	63	297	274	430	389	55
661	266	269	204	118	618	521	615	597	907	738	80	85	56
...	13	3	14	15	57
30	23	8	597	484	58
160	207	165	145	56	390	351	494	501	59
471	59	104	59	62	215	167	84	73	310	254	80	85	60
2,473	884	887	67	60	163	168	2,379	2,321	5,518	5,702	61
1,580	321	304	293	261	383	421	518	582	622	515	287	248	62
1,207	1,164	1,046	869	772	693	625	250	194	933	844	663	579	63
923	1,055	956	880	740	664	590	180	136	25	24	512	465	64
86	6	3	72	100	1	...	65
54	64	37	11	9	16	11	57	40	158	127	11	18	66
133	39	50	23	23	13	24	13	18	678	593	159	96	67
4,890	1,655	1,658	1,205	1,184	2,116	2,162	2,484	2,527	3,182	3,197	1,305	1,280	68
712	197	188	199	191	183	196	298	327	300	289	251	234	69
58	39	31	3	3	20	30	57	53	46	48	11	9	70
680	421	376	206	213	341	338	323	306	665	699	207	224	71
3,286	988	1,053	778	750	1,501	1,509	1,589	1,627	2,080	2,093	769	753	72
154	10	10	19	27	71	89	217	214	91	68	67	60	73
3,157	1,950	1,968	325	318	3,095	3,106	939	752	453	418	144	71	74
123	5	3	1	...	3	...	3	1	1	75
2,915	1,943	1,965	815	803	3,082	3,104	927	743	453	418	143	70	76
117	2	...	9	15	10	2	9	9	77

TABLE XIII—continued.
CASTE, TRIBE, RACE OR NATIONALITY.

Khandesh District.

Caste, Tribe or Race.	TOTAL.		ANALYSES.		PA'ROLA PETHA.		BHUSAVAL.		BALAN.
	Males.	Females.	Males.	Females.	Males.	Females.	Males.	Females.	
1	2	3	4	5	6	7	8	9	10
1 Hindu	647,361	634,728	34,411	33,389	17,194	16,773	34,929	33,398	14,911
2 Bairagi or Vairagi	761	577	9	6	14	...	79	41	14
3 Bari	2,125	1,998	26	16	26	38	147	117	156
4 Berad or Bedar	380	347	73	57	...
5 Beldar	2,179	2,237	56	59	63	54	79	60	138
6 Bhangr or Halalkhor	424	347	11	8	10	4	90	70	3
7 Bharadi	656	624	26	24	3	...	10	7	...
8 Bhat or Bahrot	1,252	1,211	36	28	629	594	4
9 Bhil	73,268	72,216	2,602	2,581	1,500	1,624	629	594	134
10 Bhil	4,504	5,006	199	160	222	151	134
11 Brahman... ..	26,692	28,652	1,027	972	1,079	1,071	2,214	1,741	556
12 <i>Mara or Marwadi</i>	892	694	12	...	17	15	43	21	3
13 <i>Chitpavan or Kokanastha</i>	1,589	1,301	36	39	42	31	165	114	33
14 <i>Deshastha</i>	16,921	15,625	665	819	563	555	1,164	1,010	492
15 <i>Gaud</i>	1,145	946	435	417	16
16 <i>Gowardhan</i>	1,104	1,044	18	24	6	11
17 <i>Gurjar</i>	1,138	898	3	4	...	6	4
18 <i>Kanoja or Kanyakubja</i>	864	732	37	50	51	34	12
19 <i>Karkade</i>	234	267	14	24	17	16	38	34	...
20 <i>Khedaval</i>	294	268	20	12	71	70	...
21 <i>Maitrayani</i>	293	313	11	11	1
22 <i>Minor and Unspecified</i>	2,218	1,604	46	51	375	375	222	41	...
23 Burud	965	921	82	68	43	45	85	48	57
24 Chambhar	10,167	9,740	433	464	301	249	677	605	315
25 Chhatr or Khatri	848	723	2	3	246	147
26 Doshger or Joshi	775	844	34	20	3	...	55
27 Deodig or Suplig	363	374
28 Dhangar	19,576	19,323	609	641	153	155	1,510	1,316	577
29 Dhobi	4,381	4,108	231	255	130	112	533	443	82
30 Dhcr	706	712	27	13	16	20
31 Gavali	412	306	4	24	...	6
32 Gavandi or Kadia	768	774	23	45	89	84	67	69	10
33 Gondhali	471	477	10	...	69	123	10
34 Gopal	1,298	1,147	34	28	91	122	40	30	...
35 Gosai or Atit	2,901	2,780	230	218	46	54	213	158	42
36 Gurava or Hugar	2,010	1,866	99	79	54	83	131	107	53
37 Holar	342	283	43	17	8
38 Jogi or Joger	1,125	1,142	16	...	63	74	46	26	12
39 Kalkadi	333	362	6	8	13	37	13	6	7
40 Kalal	699	667	13	11	53	42	15
41 Kamathi	361	403	5	7	47	32	...
42 Kasai or Khatik... ..	393	422	32	46	34	45	25
43 Kasar	1,704	1,677	66	66	29	23	62	61	44
44 Kayastha Prabhu	338	356	7	5	158	188	49	49	...
45 Koli	28,216	28,782	1,305	1,320	138	181	1,653	1,474	1,598
46 Kosti	1,224	1,234	18	16	122	127	25	23	...
47 Kshatri	2,638	2,543	11	17	104	122	1,650	1,604	14
48 Kumbhar... ..	3,827	4,035	199	218	43	68	275	264	106
49 Kunbi	165,216	164,701	13,200	12,686	4,667	4,046	12,441	13,314	5,025
50 Lingayat	3,034	2,911	4	4	47	47	150	156	52
51 <i>Dewang</i>	402	459	17	13
52 <i>Gavali</i>	642	608	13	14
53 <i>Minor and Unspecified</i>	1,990	1,824	4	4	17	20	150	156	52
54 Lohar	3,701	3,419	160	161	109	94	237	237	38
55 Lonari	468	559	37	37	11	24	19	12	5
56 Mahar	58,197	54,045	3,434	3,231	1,083	1,220	3,032	3,100	1,572
57 Mali	30,269	30,021	1,728	1,721	764	784	1,042	1,079	211
58 Manabhava	1,031	915	67	53	4	5	36	27	24
59 Mang	6,532	6,359	306	301	135	153	360	395	186
60 Maratha	47,635	46,046	1,696	1,474	803	683	1,912	1,526	1,004
61 <i>Konkani</i>	4,729	4,555	2
62 <i>Proper</i>	42,906	41,491	1,694	1,474	803	683	1,912	1,526	1,004
63 Nhavi	10,697	10,559	724	724	237	238	518	480	236
64 Nilari, Nirali or Rangari	2,711	2,655	155	136	157	179	128	118	32

TABLE XIII—continued.

CASTE, TRIBE, RACE OR NATIONALITY.

Khandesh District.

CHALISGAON.		CHOPDA.		DHULLA.		ERANDOL.		JALGAON.		JAMNER.		
Males.	Females.	Males.	Females.	Males.	Females.	Males.	Females.	Males.	Females.	Males.	Female.	
12	13	14	15	16	17	18	19	20	21	22	23	
12,445	40,997	33,998	33,335	47,667	45,155	47,997	45,229	38,000	36,523	40,725	49,956	1
78	72	27	27	65	50	68	56	85	18	48	80	2
4	5	113	101	44	61	652	577	198	190	3
81	83	3	1	4
418	482	182	128	70	67	114	114	44	27	475	504	5
18	8	20	16	52	46	31	29	57	59	4	10	6
7	...	55	62	99	78	42	46	2	...	7
109	96	9	19	81	78	31	24	8
2,640	3,111	1,469	1,328	5,958	5,696	2,899	2,960	939	905	706	754	9
157	174	211	292	307	294	527	561	380	399	370	437	10
1,460	1,568	1,263	1,157	2,990	2,238	2,166	1,924	3,039	2,587	1,284	1,222	11
196	196	5	2	204	125	175	161	106	88	12
53	79	24	31	359	300	65	47	88	93	80	64	13
1,008	1,063	952	900	1,824	1,342	1,576	1,468	1,329	1,215	785	798	14
26	19	50	38	138	80	34	17	96	70	33	42	15
8	9	31	37	57	45	69	57	57	57	16
22	23	14	2	40	40	912	726	17
26	21	69	46	49	45	191	201	63	46	60	36	18
4	3	2	1	50	47	27	36	21	33	...	1	19
...	89	74	2	8	20
2	8	10	4	...	1	21
111	130	167	137	246	188	176	70	276	182	171	127	22
23	29	63	65	179	103	57	49	12	18	23
838	838	497	470	1,016	976	836	796	668	653	674	708	24
9	1	30	13	11	18	477	485	4	6	12	13	25
4	...	187	181	46	12	53	47	246	331	70	87	26
...	...	5	5	27
2,538	2,324	1,551	1,359	2,102	2,336	1,320	1,279	1,267	1,207	2,116	2,268	28
279	262	144	142	299	292	302	276	363	357	251	248	29
40	44	75	87	98	103	110	107	20	15	167	164	30
41	37	18	16	16	15	30	18	91	81	59	41	31
32	36	24	41	144	135	30	30	55	36	30	29	32
78	76	8	10	26	27	22	18	30	43	33	27	33
390	269	81	29	136	149	22	18	17	12	115	114	34
223	232	159	152	200	239	246	233	164	150	305	327	35
89	76	110	109	103	71	147	173	117	90	152	162	36
141	140	40	42	48	27	3	37
128	118	40	60	10	36	129	123	169	170	76	105	38
30	36	17	18	3	11	31	49	15	14	46	39	39
8	8	48	54	27	41	77	70	21	30	40
...	127	122	125	152	6	9	...	1	41
...	4	7	5	9	7	5	9	4	5	89	60	42
96	80	44	49	223	262	332	293	59	66	156	142	43
...	57	62	1	...	7	5	2	2	44
975	1,010	3,505	3,855	795	782	1,772	1,732	2,970	2,991	1,506	1,579	45
254	148	191	196	170	186	317	306	19	12	46
8	1	112	101	84	89	264	256	95	59	47
248	292	227	247	249	256	269	257	327	315	216	275	48
5,945	4,652	8,845	8,968	11,416	11,580	11,323	10,616	9,331	9,028	13,504	12,985	49
107	69	84	38	746	636	98	95	427	378	259	267	50
7	242	251	51
58	57	28	30	456	428	52
42	12	6	8	290	208	98	95	185	127	209	267	53
191	193	278	234	273	313	352	279	289	226	447	476	54
21	25	22	27	94	122	42	38	7	6	10	6	55
4,576	4,515	3,109	3,002	3,278	2,962	4,095	3,982	2,643	2,798	3,804	4,160	56
2,271	2,147	1,587	1,486	3,560	3,332	3,954	3,745	1,360	1,322	1,842	1,857	57
31	30	92	79	14	14	83	104	55	33	103	92	58
1,452	1,179	182	179	316	307	403	442	234	240	735	780	59
4,231	4,324	705	640	3,451	3,734	2,962	2,653	3,254	3,348	1,001	1,159	60
8	...	4	3	1	...	4	...	29	13	61
4,273	4,324	701	637	3,450	3,734	2,958	2,653	3,225	3,335	1,001	1,159	62
658	644	644	642	941	887	731	750	704	679	769	651	63
49	37	181	185	117	86	198	169	99	95	64

TABLE XIII—continued.

CASTE, TRIBE, RACE OR NATIONALITY.

Khandesh District.

Caste, Tribe or Race.	TOTAL.		AMALNER.		PA'OLA PETHA.		BRUN'VAL.		SHAMOR.	
	Males.	Females.	Males.	Females.	Males.	Females.	Males.	Females.	Males.	Females.
Hindu—continued.										
65 Otari	231	273	6	14	10	10	2
66 Paradhi or Shikari	2,532	2,618	306	301	93	90	36	45
67 Parwari	279	242
68 Patharwat or Salat	341	301	29	34	10	...	51	56
69 Rajput	19,905	19,874	1,057	1,187	161	390	192	173	257	246
70 Rangala	443	413
71 Sali	3,625	3,592	...	1	780	...	16	...	2	...
72 Shikhalgar	358	218
73 Shimpi	7,933	7,865	319	317	444	450	212	138	147	178
74 Sonar	11,819	11,767	686	728	618	618	476	474	172	153
75 Futar	8,047	7,918	467	468	244	226	524	471	155	163
76 Takari	274	266
77 Tek	13,338	13,125	832	820	571	601	664	661	371	379
78 Thakur	2,397	2,278	198	182	57	42	161	125	40	60
79 Tirmali or Kashikappdi	854	836	81	92
80 Vaddar	1,213	1,032	28	38	48	52	2	...	11	20
81 Vani	21,436	22,934	830	811	525	431	553	360	356	702
82 Agarwal	753	648	1	...	12	6	72	33	65	29
83 Bhattia	396	454	...	2	6	2	3
84 Dhanka	271	233
85 Gadri	320	291	33	32	...	3	5	...	10	...
86 Gurjar or Gujar	7,732	7,335	201	176	58	30	147	140	663	623
87 Kathar	647	596	20
88 Kukada	435	643	92	141
89 Lad	4,510	4,437	235	225	331	369	14
90 Marwadi	369	306	64	27	7
91 Meshri	1,901	1,733	5	...	66	67	67	34
92 Nagar	1,449	1,446
93 Minor and Unspecified	5,543	4,757	204	208	63	21	199	100	31	17
94 Vanjari	17,175	15,269	258	254	886	650	455	352	215	246
95 Vitor	646	663	21	23	34	45	29	27	27	6
96 Minor and Unspecified	7,564	7,008	186	161	189	180	300	182	79	31
97 Jain	6,923	5,376	471	376	276	265	610	464	137	107
98 Humped or Umbad	535	449	121	104	58	59	1	...
99 Chawal	3,676	2,775	184	154	131	131	434	319	67	52
100 Fidsipi	718	698	7	3	84	87	12	16
101 Muravak	504	367	36	36	14	5	28	13	3	3
102 Unspecified	1,489	1,067	123	79	73	70	64	46	44	36
103 Musalman	60,618	58,561	2,218	2,087	1,798	1,866	3,408	2,969	1,109	1,079
104 Amb	3,746	3,468	79	59	64	69	216	200	78	60
105 Bhil	4,885	4,970	7	5	7	5	8	4	4	7
106 Bohora	774	675	2	...	9	1	142	132
107 Fakir	860	810	59	58	82	99	15	20	15	5
108 Kasai or Khatki	1,838	1,710	208	200	166	167	145	83	2	1
109 Kathari	844	880	887	872
110 Maniar	501	495	...	7	2	5	49	46	...	2
111 Moghal	532	535	2	4	16	11	12	12
112 Molvi	438	510	10	11	46	43
113 Momin	1,184	1,087	5	1	118	122	15	8
114 Pathan	9,330	9,109	393	390	215	215	514	370	145	140
115 Pinjari	1,667	1,577	118	113	45	56	37	18	8	4
116 Sheikh	28,250	27,524	957	906	6	14	1,661	1,356	733	745
117 Tamboli	325	339	23	12	18	19
118 Minor and Unspecified... ..	5,399	4,872	355	321	183	209	600	517	107	103
119 Other Religions	6,967	6,829	75	56	3	5	667	500	5	...
120 Bhil	5,669	5,916	59	52	2	5
121 Native Christian	480	341	2	2	220	131
122 Parsi	407	255	14	2	1	...	124	104
123 Minor and Unspecified... ..	411	317	323	265	5	...

TABLE XIII—continued.
CASTE, TRIBE, RACE OR NATIONALITY.

Khandesh District.

CHALISSAON.		CHOPDA.		DHULIA.		ERANDOL.		JALGAON.		JA'MNER.		
Males.	Females.	Males.	Females.	Males.	Females.	Males.	Females.	Males.	Females.	Males.	Females.	
12	13	14	15	16	17	18	19	20	21	22	23	
16	16	24	47	20	19	14	35	19	10	14	22	65
100	97	334	380	158	263	328	352	4	4	272	295	66
...	67
11	18	17	11	7	4	42	37	25	22	68
1,483	1,758	695	631	874	725	1,327	1,623	778	654	1,327	1,363	69
...	443	413	70
26	17	186	135	66	64	748	804	358	302	43	36	71
8	9	295	137	72
602	631	458	472	676	667	741	686	559	504	199	193	73
1,063	1,218	677	629	453	429	983	1,030	641	616	771	754	74
618	632	311	280	703	716	653	670	497	521	461	496	75
52	62	11	2	76
830	793	791	770	835	689	1,071	1,018	710	721	1,520	1,453	77
214	224	160	161	124	112	324	326	228	155	121	112	78
290	220	4	4	25	25	109	163	79
105	82	106	84	62	45	31	22	35	38	220	159	80
1,628	1,540	3,479	3,342	1,408	1,218	2,289	2,666	1,478	1,368	1,025	993	81
48	28	66	76	74	90	3	...	42	30	68	53	82
1	302	399	2	2	29	18	83
...	84
60	64	87	93	45	44	6	2	2	...	85
119	118	2,073	2,096	325	115	436	545	12	6	557	490	86
...	98	108	492	462	3	...	87
...	386	501	5	1	88
1,052	1,032	56	61	613	598	49	64	64	88	89
15	12	95	56	7	8	19	16	90
71	67	198	162	97	63	377	462	398	342	129	199	91
...	...	61	56	208	264	92
267	219	1,005	891	117	203	642	607	267	167	154	129	93
3,635	3,497	467	497	1,891	1,084	900	780	1,069	978	1,830	1,336	94
112	120	3	6	6	18	62	84	50	48	60	59	95
649	704	246	130	630	463	852	825	373	388	823	324	96
...
518	364	259	162	877	817	293	246	462	343	935	686	97
...	...	63	50	164	143	10	18	98
287	198	154	79	530	474	90	71	204	152	562	367	99
16	16	...	1	2	129	139	194	182	100
119	86	19	7	51	44	6	1	41	25	73	62	101
96	64	29	25	132	151	197	172	88	27	96	37	102
3,345	3,033	3,603	3,636	4,713	4,361	5,467	5,570	4,956	4,744	4,326	4,061	103
362	312	295	325	184	168	379	419	317	294	239	233	104
7	6	259	303	8	...	118	112	11	7	570	591	105
6	...	36	62	68	43	38	46	63	42	8	52	106
12	7	34	27	64	60	144	146	59	54	76	55	107
63	55	138	149	156	148	182	177	94	92	85	63	108
7	8	109
36	44	121	140	12	21	68	54	15	27	110
64	44	26	26	37	39	33	43	13	11	30	19	111
...	8	10	62	61	119	183	112
14	9	1	...	788	687	10	21	79	90	7	6	113
597	506	650	622	575	532	885	861	723	680	636	541	114
73	64	168	152	125	116	119	111	138	115	99	91	115
1,923	1,793	1,487	1,451	2,251	2,091	3,184	3,164	2,922	2,843	2,233	2,128	116
...	...	16	11	16	15	54	78	58	47	28	34	117
183	185	422	368	421	381	196	277	363	336	250	241	118
...
78	57	266	271	651	689	33	7	60	61	17	13	119
4	3	268	257	491	543	4	2	9	8	120
52	45	1	1	93	99	14	1	12	24	1	...	121
14	4	16	13	57	40	4	...	19	15	8	4	122
8	5	1	...	10	7	11	4	20	14	8	9	123

TABLE XIII—continued.

CASTE, TRIBE, RACE OR NATIONALITY.

Khandesh District.

Caste, Tribe or Race.	NANDURBA'S.		NAVA'PUR PETHA.		PA'OHORA.		BRADGAON PETHA.		PIMPALNER.	
	Males.	Females.	Males.	Females.	Males.	Females.	Males.	Females.	Males.	Females.
1	24	25	26	27	28	29	30	31	32	33
Hindu—continued.										
65 Otari	1	4	33	24	5	5	8	1
66 Paradhi or Shikari	2	...	1	...	117	85	30	2
67 Parwari
68 Patharwat or Salat	62	31	49	39	1	...
69 Rajput	1,222	1,205	17	14	1,932	1,809	624	556	214	18
70 Rangada
71 Sali	25	38	27	12	55	45	37	3
72 Shikhalgar	39	56	8	6
73 Shimpi	156	169	17	11	642	587	284	160	489	53
74 Sonar	295	324	14	13	822	752	467	450	489	45
75 Sutar	244	251	23	28	511	863	381	441	304	27
76 Takari	98	94	10	20
77 Teli	293	374	11	6	941	834	354	325	292	30
78 Thakur	23	19	203	201	85	94	31	2
79 Tirmali or Kashikappdi	10	12	114	105	11	8	1	...
80 Vaddar	20	29	29	12	21	22	284	24
81 Vani	324	279	111	87	1,396	1,235	796	705	417	46
82 Agarwal	61	71	31	33	1	...
83 Bhattia	5	...	22	9	9	...
84 Dhanka	6	9	4	2
85 Gadri...	5	...
86 Gurjar or Gujar	92	93	46	35	156	158	127	87	3	1
87 Kathar	33	25
88 Kukada	2
89 Lad	97	95	29	28	702	649	496	436	302	321
90 Marwadi	4	24
91 Meshri	36	39	160	145	72	72	11	2
92 Nagar	5	5	13	5	47	62
93 Minor and Unspecified	93	43	21	17	266	232	24	78	37	46
94 Vanjari	1,213	1,220	115	109	1,170	1,065	681	615	114	125
95 Vidur	1	94	92	44	47	11	24
96 Minor and Unspecified
97 Jain	61	38	2	1	535	404	142	103	99	63
98 Humbad or Umbad	25	17	12	7
99 Oswal	35	23	1	1	335	271	109	81	74	50
100 Shimpi	47	39	1	1
101 Shrivak	5	18	17	1	...	5	3
102 Minor and Unspecified... ..	21	15	1	...	110	60	31	21	8	3
103 Musalman	2,066	2,246	216	139	4,569	4,563	1,802	1,735	873	770
104 Arab	111	95	3	...	281	252	146	119	68	70
105 Bhil	47	19	367	400	4	6
106 Bohora	46	119	2	...	12	6	22	5
107 Fakir	21	18	65	62	39	33	19	19
108 Kassi or Khatki	55	51	4	1	28	38	23	23	23	30
109 Kathari
110 Maniar	8	20	11	12	5	1	...
111 Moghal	27	22	3	1	51	55	62	72	22	17
112 Molvi	25	25
113 Momin	2	1	4	2	1	4
114 Pathan	349	324	20	11	889	818	349	352	138	129
115 Pinjari	39	56	44	41	74	88	52	47
116 Sheikh	1,022	1,209	64	40	2,514	2,618	909	886	410	377
117 Tamboli	41	34	11	14	1	4
118 Minor and Unspecified	359	332	120	86	228	201	168	137	113	68
119 Other Religions	655	647	29	21	27	19	16	6	12	1
120 Bhil	555	597	1	...	5	3	6	...
121 Native Christian	64	34	6	4
122 Parsi	24	8	29	21	17	12	10	3	5	...
123 Minor and Unspecified	12	8	3	3	1	...	1	...

TABLE XIII—continued.

CASTE, TRIBE, RACE OR NATIONALITY.

Nasik District.

No.	NA'NIK.		NIPKAD.		PRINT.		SATA'NA.		SINWAR.		YHOLA.		
	Males.	Females.	Males.	Females.	Males.	Females.	Males.	Females.	Males.	Females.	Males.	Females.	
15	16	17	18	19	20	21	22	23	24	25	26	27	
7,173	45,587	43,898	43,499	44,366	27,119	25,558	31,424	31,424	36,839	36,229	24,770	24,838	1
4	124	27	140	104	13	...	50	27	144	114	56	41	2
4	78	78	11	13	9	5	95	115	25	27	1	4	3
8	48	73	61	46	3	1	5	2	43	47	14	17	4
1,400	788	870	1,460	1,443	6	4	6,296	6,443	1,571	1,515	1,421	1,442	5
19	51	59	117	112	187	153	6	10	47	69	6
500	4,083	3,753	1,698	1,635	87	63	1,038	966	1,538	1,340	1,163	1,053	7
11	190	44	63	50	256	76	39	31	8
34	956	972	154	180	15	6	56	56	89	88	9
359	2,585	2,440	1,383	1,317	67	54	1,028	952	1,065	1,119	865	767	10
96	353	297	98	88	5	3	10	14	141	89	170	147	11
14	94	130	28	26	12	...	9	12	36	38	39	30	12
361	447	453	537	533	32	32	624	603	526	531	344	331	13
1	36	37	1	119	104	158	161	486	507	14
...	75	69	8	4	111	112	15
763	326	261	1,291	1,242	15	10	384	359	1,329	1,222	672	720	16
137	194	176	184	231	3	2	91	98	210	218	102	95	17
15	58	67	90	98	11	10	31	35	39	67	18
139	104	39	1	3	13	17	19	18	11	11	19
113	388	255	296	252	5	3	170	155	244	213	111	98	20
14	94	104	104	126	3	2	110	126	94	111	15	16	21
37	39	33	11	6	111	101	1	...	33	40	22
...	23
12	7	9	85	77	16	20	27	19	70	63	5	3	24
78	72	89	53	66	4	3	12	7	74	58	28	37	25
56	139	104	146	181	14	20	55	70	61	70	105	129	26
...	30	26	216	215	27
207	7,133	6,601	3,877	4,310	7,473	7,132	498	512	1,197	1,180	87	93	28
2	11	6	109	148	6	3	54	60	857	969	29
11	126	96	24	19	2	...	71	73	84	73	49	57	30
175	284	288	353	323	34	29	181	165	294	313	171	162	31
4,207	3,470	3,319	1,843	1,941	13,744	12,860	7,779	7,711	1,108	1,072	3,886	4,158	32
169	105	105	90	51	8	3	8	21	52	43	210	175	33
113	161	107	120	180	14	7	255	267	225	241	176	155	34
...	54	58	8	1	50	46	208	183	187	163	35
2,016	5,514	5,516	5,329	5,660	232	221	1,696	1,811	3,780	3,942	2,190	2,422	36
1,062	1,033	1,062	1,387	1,363	1	1	2,620	2,789	1,684	1,594	1,330	1,279	37
7	17	13	69	46	25	19	62	60	28	28	38

TABLE XIII—continued.

CASTE, TRIBE, RACE OR NATIONALITY.

Nasik District.

Caste, Tribe or Race.	TOTAL.		CHANDYAD.		DINDORI.		IGATPURI.		KALVAN.		MAHAR.
	Males.	Females.	Males.	Females.	Males.	Females.	Males.	Females.	Males.	Females.	Males.
1	2	3	4	5	6	7	8	9	10	11	12
Hindu—continued.											
39 Mang	3,980	4,198	333	352	341	339	115	128	118	128	676
40 Maratha	81,418	81,199	7,205	6,935	8,443	8,363	3,102	3,259	7,666	7,498	3,194
41 Konkani	5,036	4,709	60	87	2,553	2,509	6	11	1,260	969	39
42 Proper	76,392	76,490	7,145	6,848	5,890	5,854	3,096	3,248	6,426	6,529	3,155
43 Nhavi	3,803	3,596	310	292	193	210	332	292	199	168	604
44 Nilari, Nirali or Rangari ..	700	701	25	13	2	...	2	...	30	25	271
45 Pardhi or thikari	252	258	205
46 Pendhari	371	376	252
47 Rajput	3,113	2,976	769	752	4	2	40	28	10	25	1,093
48 Ramoshi	437	479	3	...	4	8	12	7	11	5	2
49 Sali	1,778	1,714	68	60	6	4	6	4	1	...	123
50 thimpi	3,502	3,524	243	227	358	455	111	102	201	191	269
51 Sonar	4,909	4,897	328	344	257	293	219	192	284	298	651
52 Sutar	4,424	4,034	290	238	268	261	384	327	226	208	743
53 Teli	5,151	5,452	378	431	544	592	474	481	396	407	535
54 Thakur	8,721	8,179	6	7	10	5	6,478	6,025	104
55 Vaddar	601	563	75	70	18	3	175	212	25	...	67
56 Vani	4,268	3,764	144	149	231	244	170	181	161	166	485
57 Gurjar or Gujar	337	303	27	20	24	24	35	29	125
58 Kanada	955	908	116	118
59 Meshri... ..	1,358	1,229	13	23	35	39	100	102	61
60 Minor and Unspecified ...	1,618	1,325	104	106	56	63	35	50	161	166	299
61 Vanjari	15,903	15,124	646	644	975	1,082	829	782	108	126	565
62 Varli	4,615	4,508	75	66	84	75	42	45	...
63 Minor and Unspecified ...	5,298	5,103	471	563	143	172	453	319	429	161	541
64 Jain	4,303	3,340	412	343	452	380	507	326	134	113	557
65 Oswal	2,595	2,113	240	213	334	268	361	244	65	70	435
66 Minor and Unspecified ...	1,703	1,227	172	130	118	92	146	82	69	46	122
67 Musalman	22,817	21,039	1,626	1,485	445	441	1,109	962	398	356	8,246
68 Arab	1,190	1,127	84	77	61	79	58	41	17	14	165
69 Julaha	327	324	14
70 Pathan	2,804	2,608	853	343	60	45	221	197	77	69	330
71 Sheikh	16,453	15,395	898	976	279	270	687	619	217	217	7,450
72 Minor and Unspecified ..	2,043	1,585	291	89	45	47	143	105	87	56	262
73 Other Religions	1,974	1,560	195	284	1	6	657	597	9	1	84
74 European	623	301	34	20	147	134	3	1	5
75 Native Christian	931	849	124	239	312	244	6	...	61
76 Minor and Unspecified ...	420	410	87	25	1	6	198	219	18

TABLE XIII—*continued.*
 CASTE, TRIBE, RACE OR NATIONALITY.

Nasik District.

SACON.	NARIK.		NIPHA'D.		PRINT.		SATA'NA.		SINNAR.		YEOLA.		
	Males.	Females.	Males.	Females.	Males.	Females.	Males.	Females.	Males.	Females.	Males.	Females.	
15	16	17	18	19	20	21	22	23	24	25	26	27	
396	633	622	357	378	20	24	197	221	321	290	406	443	39
2,903	11,168	10,757	15,686	16,154	344	313	5,173	5,136	11,406	11,286	5,893	5,684	40
19	430	479	23	2	658	595	1	41
2,784	10,738	10,273	15,663	16,152	344	313	4,515	4,541	11,405	11,286	5,893	5,684	42
188	397	401	464	471	18	6	419	406	308	292	348	304	43
51	32	31	47	41	55	52	27	26	157	172	44
4	42	37	45
91	...	1	46
141	96	104	77	62	7	12	672	698	38	23	131	114	47
...	38	64	3	10	10	335	370	19	14	48
37	170	161	387	402	6	2	73	61	191	149	708	713	49
73	686	668	393	397	129	84	399	427	284	302	307	326	50
261	824	855	650	597	54	26	434	432	523	551	434	428	51
166	473	497	544	507	16	9	425	371	534	524	324	293	52
123	883	999	566	547	120	92	252	318	478	519	404	402	53
18	1,599	1,552	16	17	30	33	42	29	401	401	14	7	54
53	77	70	69	46	21	34	3	2	55
77	613	519	471	438	142	145	376	208	1,041	960	313	256	56
2	5	6	16	5	2	...	39	49	6	3	55	35	57
49	158	176	48	76	13	...	524	460	30	29	58
3	253	211	339	340	16	21	394	364	114	87	59
23	197	126	116	93	92	69	308	138	117	133	114	105	60
811	1,597	1,598	3,452	3,323	85	32	60	83	5,405	5,315	961	838	61
...	231	200	1	3	4,166	4,105	16	14	62
221	1,042	1,011	708	672	161	230	285	214	239	263	518	513	63
263	430	234	633	545	11	2	148	144	190	154	443	350	64
81	177	156	489	435	9	2	122	117	129	102	93	83	65
187	253	128	194	110	2	...	26	27	61	52	350	267	66
1,033	2,739	2,498	1,876	1,827	352	337	760	739	990	953	3,127	3,030	67
84	302	315	85	72	75	72	102	117	150	117	68
...	2	311	304	69
207	395	368	334	301	58	43	130	104	167	144	444	415	70
639	1,720	1,571	1,174	1,215	223	226	435	479	668	662	1,960	1,932	71
83	322	244	281	239	71	68	120	84	53	30	262	262	72
50	906	530	3	2	11	2	4	2	12	8	17	9	73
3	425	139	1	1	1	74
27	260	270	2	2	1	...	10	7	9	4	75
20	121	121	11	2	2	1	2	1	8	5	76

TABLE XIII—continued.
 CASTE, TRIBE, RACE OR NATIONALITY.
 Poona District.

Caste, Tribe or Race.	TOTAL.		BHIMTEADI.		DEOND PETRA.		HAVELI.		MULSHI PETRA.	
	Males.	Females.	Males.	Females.	Males.	Females.	Males.	Females.	Males.	Females.
1	2	3	4	5	6	7	8	9	10	11
1 Hindu	462,218	458,667	38,687	38,738	18,793	19,462	133,638	127,485	13,663	14,111
2 Beldar	324	321	3	5	...	2	229	220
3 Bhangi or Halalkhor	513	598	18	10	23	26	417	513
4 Bharadi	526	548	8	...	2	7	155	187	3	...
5 Bhil	431	324	111	51
6 Bhoi	1,900	1,957	117	85	56	66	971	986	165	...
7 Brahman	23,023	23,751	1,180	1,032	834	859	13,500	11,237	326	...
8 Chitpavan or Kokanastha	7,220	6,522	72	79	101	106	5,843	5,061	77	...
9 Deshastha	15,488	1,631	940	864	586	590	5,300	4,675	1,200	...
10 Karhade	865	677	20	16	10	14	704	548	6	...
11 Minor and Unspecified	2,950	1,921	148	73	137	149	1,653	953	103	...
12 Enrud	435	444	15	18	243	252	7	...
13 Chambhar	8,419	9,254	955	915	609	651	2,099	2,823	169	...
14 Dhangar	21,054	21,284	6,379	6,271	1,963	1,997	2,176	2,107	497	...
15 Dhor	247	288	43	43	97	176
16 Gavali	631	515	6	7	3	...	493	420	22	...
17 Ghisadi	272	230	16	15	194	170	13	...
18 Condhali	320	390	11	19	10	8	87	104	6	...
19 Gosai or Atit	1,813	1,637	149	137	46	52	853	734	8	...
20 Gurava	2,793	2,818	244	259	91	109	326	376	86	...
21 Ho'ar	298	310	147	169	1	2	27	25
22 Joshi	716	728	52	57	35	40	187	199	45	...
23 Kaikadi	689	736	111	138	9	9	240	224
24 Kamathi	578	512	9	9	491	417	2	...
25 Kasai or Khatik	327	363	36	21	21	22	58	68
26 Kasar	1,699	1,673	81	83	86	44	1,105	995	27	...
27 Katkari	356	313	4	...	24	24	31	...
28 Kayastha Prabhu	380	310	240	260	105	...
29 Koli	22,716	23,211	371	380	220	238	900	556	193	...
30 Kosti	2,149	1,965	232	225	1	5	793	703
31 Kshatri	680	620	136	118	10	22	449	412	6	...
32 Kumbhar	3,779	3,734	330	306	150	169	1,070	999	155	...
33 Kunbi	49,596	48,587	582	610	244	268	17,114	15,588	2,655	...
34 Lingayat	4,028	3,579	680	659	77	68	1,447	1,057	29	...
35 Ayya or Jangam	426	323	96	114	1	3	271	182
36 Panchamsals	529	471	204	177	...	2	173	145	7	...
37 Vani	1,228	1,170	174	172	43	36	329	299	5	...
38 Minor and Unspecified	1,825	1,615	206	196	33	27	654	431	17	...
39 Lohar	1,562	1,623	241	279	113	127	259	320	9	...
40 Lonari	444	475	137	138	13	13	144	181	2	...
41 Mahar	39,836	42,346	3,111	3,244	2,112	2,198	12,591	13,787	1,417	...
42 Mali	30,227	30,522	3,538	3,827	1,566	1,623	7,444	8,770	38	...

TABLE XIII—continued.
 CASTE, TRIBE, RACE OR NATIONALITY.
 Poona District.

INDIA'PUR.		JUNNAR.		KHED.		AMBEGAON PETHA.		MA'VAL.		PURANDHAR.		SIRUR.		
Males.	Females.	Males.	Females.	Males.	Females.	Males.	Females.	Males.	Females.	Males.	Females.	Males.	Females.	
12	13	14	15	16	17	18	19	20	21	22	23	24	25	
31,205	32,147	55,190	55,930	54,809	54,968	20,597	20,565	31,058	29,706	34,375	36,179	29,993	30,442	1
3	3	19	24	28	19	1	5	22	19	12	14	7	10	2
2	...	19	23	8	2	16	16	9	8	1	...	3
4	...	99	127	123	101	29	23	26	21	19	21	58	60	4
...	...	237	205	16	11	2	2	2	63	55	5
53	59	116	142	74	78	13	20	195	212	62	75	78	80	6
1,255	1,111	2,927	2,854	2,876	2,456	511	439	1,148	1,039	1,459	1,504	1,007	917	7
91	119	197	189	227	322	18	21	358	317	143	143	93	79	8
1,051	899	2,486	2,496	1,995	1,967	416	391	520	557	1,216	1,256	838	789	9
12	13	19	6	17	12	7	6	43	31	26	24	1	...	10
101	80	225	163	137	135	70	21	227	134	74	81	75	49	11
9	3	17	14	29	29	11	13	47	45	29	31	28	30	12
636	845	594	602	773	747	204	179	683	683	922	912	770	758	13
5,504	5,795	749	787	1,072	1,132	143	125	481	418	782	895	1,308	1,353	14
33	19	23	20	26	24	5	3	12	...	6	3	2	...	15
13	2	10	8	10	4	31	15	6	5	37	40	16
2	5	22	16	12	7	4	2	5	5	4	...	17
13	21	42	76	57	54	14	28	21	24	45	35	14	20	18
147	134	147	173	184	148	36	34	57	47	69	51	117	116	19
139	142	454	459	529	549	75	72	229	218	472	427	148	143	20
102	96	2	3	3	10	15	6	...	21
35	29	85	91	89	83	9	13	36	31	62	59	81	90	22
47	79	51	38	75	100	9	...	45	39	35	36	67	73	23
19	29	5	4	11	13	41	40	24
44	50	26	31	97	108	9	20	10	7	26	36	25
56	80	132	147	77	67	43	57	32	40	30	58	80	92	26
...	85	76	66	73	146	115	27
...	14	10	3	3	5	5	13	11	28
317	362	7,238	8,157	3,791	3,708	7,281	7,247	1,535	1,499	578	651	247	217	29
109	94	468	474	84	95	272	274	3	...	180	83	8	12	30
12	7	39	34	6	1	2	1	20	25	31
221	236	478	482	374	368	177	163	186	197	357	352	236	245	32
1,224	1,431	8,043	8,137	7,300	7,135	1,096	1,152	1,986	1,827	6,963	7,291	2,389	2,548	33
430	374	445	502	267	291	179	145	103	117	176	180	195	163	34
...	...	54	24	4	35
37	21	2	2	31	32	42	49	7	6	...	22	20	13	36
246	262	148	144	36	35	42	10	28	33	73	90	104	85	37
147	91	241	332	196	224	95	86	68	78	97	68	71	65	38
254	235	137	145	167	186	80	43	32	35	105	107	165	134	39
63	59	3	1	10	10	9	11	5	8	44	34	14	20	40
2,074	2,179	2,975	3,031	4,267	4,706	1,326	1,392	3,929	3,910	2,841	3,150	2,193	2,358	41
2,723	2,663	4,369	3,900	2,501	2,495	1,034	1,038	332	304	3,653	3,713	3,026	3,148	42

TABLE XIII—*continued.*
 CASTE, TRIBE, RACE OR NATIONALITY.
 Poona District.

Caste, Tribe or Race.	TOTAL.		BRINTHADI.		DHOND PETHA.		HAVELI.		MULSHI PETHA.	
	Males.	Females.	Males.	Females.	Males.	Females.	Males.	Females.	Males.	Females.
1	2	3	4	5	6	7	8	9	10	11
Hindu—continued.										
43 Mang	10,077	11,578	1,164	1,220	459	466	4,232	5,468	79	
44 Maratha	165,702	167,084	14,297	14,742	8,000	8,264	39,521	38,740	6,249	
45 <i>Konkani</i>	2,064	1,500	17	14	103	106	1,285	897	...	
46 <i>Kunbi</i>	128,922	131,275	8,951	8,993	5,848	6,009	27,067	28,158	5,587	
47 <i>Proper</i>	34,716	34,309	5,329	5,735	2,049	2,149	11,169	9,685	669	
48 Nhavi	5,429	4,856	455	424	243	260	1,669	1,562	149	
49 Parit	2,952	2,748	216	255	156	142	951	818	188	
50 Rajput	429	812	12	15	84	14	271	214	...	
51 Ramoshi	11,407	10,176	1,550	1,828	754	866	4,659	2,938	80	
52 Sali	2,309	2,116	49	43	1	2	986	813	...	
53 Shimpi	4,199	4,116	211	223	98	105	2,313	2,235	39	
54 Sonar	4,483	4,416	376	406	108	117	1,702	1,555	104	
55 Sutar	5,524	4,646	306	397	156	173	1,350	1,107	130	
56 Tambat	530	521	12	11	6	7	397	374	...	
57 Teli	4,288	4,056	359	349	103	108	1,103	1,055	155	
58 Thakur	3,670	3,433	10	11	20	30	260	106	5	
59 Vaddar	1,492	1,444	174	162	65	71	347	329	3	
60 Vani	3,146	2,634	226	185	118	52	1,237	933	164	
61 <i>Gurjar or Gujar</i>	482	368	260	185	90	
62 <i>Marwadi</i>	450	230	24	17	257	75	...	
63 <i>Nagar</i>	406	354	70	51	39	11	181	163	...	
64 <i>Minor and Unspecified</i>	1,808	1,682	156	134	55	24	539	490	74	
65 Vanjari	1,300	1,248	141	146	28	31	183	122	175	
66 Minor and Unspecified	9,020	7,322	200	251	186	120	5,923	4,175	98	
67 Jain	6,198	4,505	513	453	345	288	1,646	1,026	13	
68 Gurjar or Gujar	473	298	12	5	24	18	98	47	1	
69 Humbad or Umbad	528	497	165	158	185	182	...	
70 Marwadi	1,109	714	33	21	85	74	209	85	...	
71 Oswal	1,928	1,331	147	123	93	72	375	175	7	
72 Shrimali	820	630	31	23	33	23	180	108	...	
73 Minor and Unspecified	1,340	1,035	125	123	110	101	599	429	5	
74 Musalman	23,941	21,849	1,230	1,180	758	631	12,300	10,564	117	
75 Arab	3,206	3,195	266	273	51	59	1,376	1,281	10	
76 Bohora	588	401	4	578	398	...	
77 Pathan	3,228	2,853	147	135	39	29	1,729	1,329	8	
78 Sheikh	14,035	12,904	751	707	491	398	7,211	6,592	91	
79 Minor and Unspecified	2,384	2,496	62	65	177	145	1,406	984	9	
80 Other Religions	10,328	7,624	7	6	748	1,729	8,331	4,978	...	
81 Eurasian	348	438	17	16	273	374	...	
82 European	4,089	1,353	88	33	3,570	1,151	...	
83 Jew	370	481	12	12	327	330	...	
84 Native Christian	3,993	4,263	3	1	597	1,644	2,799	2,126	...	
85 Parsi	1,362	1,030	4	5	34	24	1,116	898	...	
86 Minor and Unspecified	266	59	246	49	...	

TABLE XIII—continued.

CASTE, TRIBE, RACE OR NATIONALITY,
Poona District.

INDA'PUR.		JUNNAR.		KHED.		AMBEGAON PETHA.		MA'VAL.		PURANDHAR.		SISUR.		
Males.	Females.	Males.	Females.	Males.	Females.	Males.	Females.	Males.	Females.	Males.	Females.	Males.	Females.	
12	13	14	15	16	17	18	19	20	21	22	23	24	25	
1,284	1,430	507	530	539	565	99	79	251	216	800	819	663	701	43
9,445	9,602	17,631	17,859	24,568	24,687	6,000	6,230	16,568	16,100	10,595	11,181	12,828	13,534	44
181	89	7	4	2	2	159	147	286	223	24	18	45
4,246	4,273	16,756	17,021	23,514	23,680	5,310	5,527	14,703	14,283	5,332	5,719	11,608	12,038	46
5,018	5,240	875	768	1,027	1,003	638	701	1,706	1,670	4,977	5,239	1,196	1,478	47
437	474	521	540	498	478	134	125	318	186	342	335	663	329	48
229	244	302	314	197	218	62	68	188	165	214	205	249	198	49
30	36	6	4	18	11	3	...	18	7	7	3	30	8	50
968	949	526	522	570	558	40	33	182	209	1,269	1,412	809	772	51
13	9	512	504	96	98	119	102	1	1	318	305	219	244	52
156	152	407	396	189	189	98	109	178	157	301	293	212	241	53
260	246	490	500	475	484	108	79	225	207	875	423	265	262	54
320	289	839	785	721	464	244	220	415	344	330	323	663	365	55
4	7	41	48	20	14	5	6	14	10	9	16	22	28	56
259	152	563	592	410	370	208	175	565	558	260	255	308	289	57
72	81	1,614	1,466	959	1,088	596	554	82	76	15	26	38	42	58
307	310	115	109	193	199	86	20	58	32	86	96	108	112	59
293	280	183	193	462	438	26	25	192	144	201	203	44	57	60
3	...	19	9	38	35	1	1	47	45	24	33	61
4	3	27	14	74	46	4	10	20	17	40	48	62
88	88	6	7	1	21	14	63
198	189	137	170	344	350	20	14	125	82	156	161	4	9	64
531	545	13	10	65	74	9	...	22	26	79	67	54	58	65
241	199	911	904	301	288	184	168	418	369	213	453	345	344	66
378	296	616	487	755	517	214	157	493	203	190	137	1,038	880	67
13	13	90	47	63	33	19	14	30	28	31	24	87	65	68
133	113	14	7	...	1	31	36	69
20	12	120	114	264	187	14	12	250	92	24	23	90	94	70
99	95	61	60	88	43	90	54	177	36	66	65	725	605	71
27	26	84	71	320	243	47	48	11	22	10	15	77	51	72
73	38	247	188	15	5	44	29	30	25	23	24	59	65	73
1,319	1,311	2,715	2,736	1,222	1,144	660	631	1,246	1,042	783	754	1,561	1,668	74
236	295	387	471	161	179	133	154	200	132	176	154	155	192	75
...	3	6	...	76
212	250	340	358	136	111	53	43	200	138	79	71	285	388	77
699	645	1,517	1,478	669	619	368	326	800	653	468	470	970	923	78
122	121	471	479	256	285	101	106	46	116	60	59	175	180	79
34	23	15	14	23	6	2	...	773	645	201	47	184	176	80
3	1	55	47	81
4	1	1	1	2	1	1	...	272	148	149	17	2	1	82
...	...	1	3	25	30	5	6	83
23	21	10	5	26	5	1	...	312	268	46	25	176	168	84
4	...	3	5	94	142	6	5	1	1	85
...	20	10	86

TABLE XIII—continued.

CASTE, TRIBE, RACE OR NATIONALITY.

Satara District.

Caste, Tribe or Race.	TOTAL.		JA'VELI.		MALCOLMPETK.	
	Males.	Females.	Males.	Females.	Males.	Females.
1	2	3	4	5	6	7
1 Hindu	538,016	547,362	25,296	27,037	5,333	5,090
2 Beldar	380	357	25	16
3 Bhoi	1,192	1,293	37	42
4 Brahman	23,347	23,322	550	508	156	133
5 <i>Chitpavan or Kokanastha</i>	4,092	4,137	73	84	15	10
6 <i>Deshastha</i>	15,926	15,093	395	371	121	110
7 <i>Karhade</i>	1,446	1,373	13	10
8 <i>Unspecified</i>	1,863	1,719	69	43	20	13
9 Burud	442	427	21	22	44	39
10 Chambhar	8,616	8,549	236	246	86	74
11 Dhangar	22,780	22,616	827	821	373	407
12 Dhor	1,016	983	6	4
13 Ghadsi	270	300	9	9
14 Gondhali	513	558	14	12	7	...
15 Gosai or Atit	1,124	964	12	21	5	...
16 Gurava	4,603	4,489	113	95	27	21
17 Holar	1,249	1,065	3	1	15	10
18 Joshi	1,359	1,274	9	31
19 Kalkadi	538	517	9	5
20 Kani or Khatik	271	300	11	9	2	...
21 Kasar	1,126	1,101	24	22	1	2
22 Koli	2,755	2,592	230	108	197	214
23 Kosti	4,095	3,877	44	31	6	4
24 Kumbhar	6,043	5,869	169	147	3	4
25 Kumbi	23,548	24,554
26 Lingayat	14,610	13,892	409	351	173	145
27 <i>Ayya or Jangam</i>	1,771	1,724	283	257	120	116
28 <i>Banjig</i>	778	820
29 <i>Dewang</i>	808	728
30 <i>Ganiger or Teli</i>	1,446	1,403	3	2
31 <i>Hugar or Malgar</i>	362	372
32 <i>Kumbhar</i>	265	259
33 <i>Panchamsali</i>	2,444	2,233	3	4
34 <i>Vani</i>	2,997	2,931	78	67	50	12
35 <i>Tirali</i>	805	758	26	11	...	16
36 <i>Minor and Unspecified</i>	2,914	2,664	11	10	3	1
37 Lohar	2,508	2,466	123	118
38 Lonari	1,242	1,176	28	27	1	...
39 Mahur	45,046	47,260	2,366	2,544	487	432
40 Mali	14,234	14,259	387	529	44	34
41 Mang	13,376	13,108	139	168	13	13

TABLE XIII—continued.

CASTE, TRIBE, RACE OR NATIONALITY.

Satara District.

KANA'D.		KHA'NA'PUR.		KHATA'V.		KORGAON.		
Males.	Females.	Males.	Females.	Males.	Females.	Males.	Females.	
8	9	10	11	12	13	14	15	
64,378	64,211	41,300	41,028	45,925	47,095	38,754	41,699	1
39	31	22	21	100	78	35	37	2
335	370	5	5	42	50	34	46	3
2,838	2,697	1,299	1,154	2,202	2,031	1,741	1,651	4
285	274	173	163	73	89	201	181	5
2,100	1,982	931	807	2,005	1,829	1,235	1,255	6
247	264	55	70	37	23	67	49	7
206	177	140	114	37	90	188	166	8
60	52	47	34	36	49	31	32	9
1,086	1,093	819	826	890	914	640	645	10
1,485	1,405	1,756	1,078	1,379	1,261	671	667	11
117	98	117	81	85	68	11	22	12
45	44	19	19	25	23	20	28	13
59	64	11	20	13	11	45	75	14
125	110	52	27	124	95	97	84	15
625	599	396	360	445	434	389	394	16
113	58	128	107	110	133	29	32	17
393	293	78	89	129	124	130	121	18
95	103	30	26	36	20	33	39	19
14	24	2	27	27	20
146	143	96	105	103	108	164	153	21
166	166	139	162	210	196	150	180	22
1,057	990	330	318	732	693	296	265	23
1,025	993	499	545	517	470	481	516	24
469	484	1,965	1,959	352	371	17	33	25
968	910	1,461	1,333	1,088	1,116	716	709	26
116	126	154	162	81	94	49	59	27
55	58	17	18	73	65	28
23	18	95	86	110	104	108	90	29
237	228	131	126	180	201	46	56	30
4	4	2	3	31
.....	26	28	32
70	91	97	105	147	162	7	4	33
10	9	512	447	405	393	251	254	34
392	334	8	4	88	77	68	68	35
61	42	421	355	77	85	114	110	36
307	296	116	92	253	233	193	209	37
8	10	2	1	8	9	38
5,389	5,403	3,290	3,294	4,200	4,747	2,720	3,180	39
711	689	550	473	1,853	1,817	1,209	1,275	40
1,523	1,472	1,281	1,233	1,425	1,375	995	982	41

TABLE XIII—continued.
CASTE, TRIBE, RACE OR NATIONALITY.

Satara District.

	Caste, Tribe or Race.	MA'N.		PA'TAN.		SA'TA'RA.	
		Males.	Females.	Males.	Females.	Males.	Females.
	1	16	17	18	19	20	21
1	Hindu	31,389	31,843	50,999	51,917	59,506	62,570
2	Beldar	23	26	41	35	19	22
3	Bhoi	21	21	115	108	223	266
4	Brahman	991	935	1,142	1,063	3,891	3,816
5	<i>Chitpawan or Kokanastha</i>	45	59	200	257	1,126	1,097
6	<i>Deshastha</i>	675	630	670	592	1,782	1,852
7	<i>Karhade</i>	22	11	111	115	607	576
8	<i>Unspecified</i>	49	35	161	99	376	291
9	Burud	15	19	31	27	29	28
10	Chambhar	379	348	414	395	736	746
11	Dhangar	4,576	4,794	1,573	1,560	1,413	1,289
12	Dhor	297	303	8	4	168	157
13	Ghadsi	52	94	9	2	37	23
14	Gondhali... ..	8	3	51	49	42	62
15	Gosai or Atit	65	29	45	55	396	386
16	Gurava	251	253	585	560	574	562
17	Holar	496	474	8	12	64	61
18	Joahi	35	47	65	25	294	301
19	Kaikadi	19	28	16	9	88	69
20	Kasai or Khatik...	34	37	24	30
21	Kasar	82	76	51	61	210	222
22	Koli	71	82	140	132	175	140
23	Kosti	344	289	143	138	55	64
24	Kumbhar	307	286	671	665	652	666
25	Kunbi	45	64	20,042	20,912	504	570
26	Lingayat... ..	573	538	457	439	712	749
27	<i>Ayya or Jangam</i>	64	45	85	84	232	247
28	<i>Banjig</i>	1	...	12	11	29	36
29	<i>Dewang</i>	1
30	<i>Ganiger or Teli</i>	35	37	119	121	101	93
31	<i>Hugar or Malgar</i>	27	15	2	1
32	<i>Kumbhar</i>	11	11
33	<i>Panchampali</i>	105	86	33	30
34	<i>Vani</i>	230	245	140	133	205	202
35	<i>Tirali</i>	74	69	38	39	42	70
36	<i>Minor and Unspecified</i>	53	44	36	31	68	70
37	Lohar	169	171	430	427	806	373
38	Lonari	859	816	4	...	90	100
39	Mahar	2,353	2,458	4,692	4,623	3,894	4,558
40	Mali	1,977	1,908	137	126	1,445	1,591
41	Mang	1,422	1,552	959	936	1,603	1,640

TABLE XIII—continued.

CASTE, TRIBE, RACE OR NATIONALITY.

Satara District.

TA'BEAON.		WA'L.		KHANDA'LA PETHA.		VA'LVA.		SHIRA'LA PETHA.		
Males.	Females.	Males.	Females.	Males.	Females.	Males.	Females.	Males.	Females.	
23	24	25	26	27	28	29	30	31		
40,290	39,515	33,213	35,827	10,429	11,299	65,368	63,137	25,946	25,354	1
14	22	10	13	15	14	37	42	2
98	82	68	91	19	16	170	173	30	23	3
2,123	2,084	2,740	2,748	493	503	2,451	2,340	730	709	4
543	524	1,125	1,141	13	19	188	190	32	49	5
1,438	1,395	1,499	1,495	459	457	1,735	1,518	632	590	6
31	27	99	100	2	1	129	99	26	28	7
111	68	17	12	20	16	399	533	40	42	8
34	32	38	40	11	7	44	46	1	...	9
847	854	422	436	332	323	1,382	1,320	347	329	10
2,286	2,268	695	720	1,673	1,822	3,610	3,439	463	390	11
102	88	43	36	2	9	60	63	12
11	13	27	32	9	9	7	4	13
73	64	93	88	13	17	59	68	25	25	14
44	41	41	39	72	37	46	40	15
287	275	91	91	528	519	292	276	16
81	43	3	4	22	20	177	130	17
70	66	84	74	23	30	23	49	27	24	18
113	116	5	10	94	92	19
...	...	108	136	23	20	5	3	16	14	20
25	19	113	122	23	32	74	35	9	3	21
489	453	295	303	54	74	431	373	8	4	22
454	463	73	60	496	498	65	59	23
164	150	329	335	74	68	769	710	333	334	24
122	121	32	40	25
3,746	3,595	572	567	73	66	3,118	2,851	544	523	26
134	142	68	53	8	7	303	273	69	59	27
138	132	2	3	443	437	9	10	28
292	252	179	175	1	2	29
274	263	15	18	263	223	22	30	30
12	12	306	335	11	31
199	189	3	1	46	30	32
868	807	47	49	734	629	233	266	33
596	589	75	74	34	41	331	379	80	81	34
2	4	1	2	66	64	35
1,231	1,200	57	35	29	15	739	655	14	11	36
116	124	81	78	46	47	148	182	133	116	37
23	11	34	34	135	168	38
3,585	3,434	3,017	3,142	856	992	5,510	5,948	2,637	2,505	39
1,510	1,387	1,343	1,374	931	988	1,515	1,455	122	113	40
1,146	1,063	380	413	213	237	1,324	1,611	443	403	41

TABLE XIII—continued.
CASTE, TRIBE, RACE OR NATIONALITY.

Satara District.

Caste, Tribe or Race.	TOTAL.		JA'VLI.		MALCOLMPETE.	
	Males.	Females.	Males.	Females.	Males.	Females.
1	2	3	4	5	6	7
Hindu—continued.						
42 Maratha	286,076	286,119	17,891	19,581	3,090	3,044
43 <i>Proper</i>	54,851	56,594	934	1,019	529	524
44 <i>Konkani</i>	1,669	1,724	218	267	243	193
45 <i>Kunbi</i>	229,556	239,801	16,739	18,295	2,318	2,327
46 <i>Nhavi</i>	7,216	7,461	368	404	71	63
47 <i>Panchal</i>	629	589	85	84	20	2
48 <i>Parit</i>	3,809	3,765	119	116	101	93
49 <i>Rajput</i>	319	329	9	10
50 <i>Ramoshi</i>	10,820	10,181	37	32
51 <i>Sali</i>	2,012	1,925	1	...	2	2
52 <i>Sangar</i>	1,375	1,372	13	2	2	2
53 <i>Shimpi</i>	4,971	4,875	106	98	79	87
54 <i>Sonar</i>	3,973	3,543	117	114	28	19
55 <i>Sutar</i>	6,050	5,280	230	244	69	45
56 <i>Teli</i>	2,993	2,743	192	198	14	10
57 <i>Tilari or Tirali</i>	544	566	71	78	43	42
58 <i>Vaddar</i>	1,853	1,889	31	32	14	...
59 <i>Vani</i>	3,213	2,893	121	96	67	65
60 <i>Pancham</i>	892	847	51	47	7	8
61 <i>Minor and Unspecified</i>	2,321	2,046	70	49	60	57
62 <i>Vanjári</i>	1,461	1,337
63 <i>Minor and Unspecified</i>	4,424	4,477	69	75	78	70
64 <i>Jain</i>	9,616	8,967	5	13	7	6
65 <i>Chaturtha</i>	5,506	5,364
66 <i>Kasar</i>	584	522	4	5
67 <i>Panchal</i>	887	877
68 <i>Shravak</i>	434	364
69 <i>Shrimali</i>	545	412
70 <i>Minor and Unspecified</i>	1,660	1,328	1	8	7	6
71 Musalman	20,424	20,424	265	236	978	1,022
72 <i>Arab</i>	2,719	2,703	53	51	65	59
73 <i>Pathan</i>	1,676	1,636	17	9	34	31
74 <i>Sheikh</i>	13,807	13,907	161	139	680	729
75 <i>Minor and Unspecified</i>	2,262	2,178	34	37	199	203
76 Other Religions	937	803	178	121
77 <i>Native Christian</i>	530	445	91	24
78 <i>Minor and Unspecified</i>	457	358	87	97

TABLE XIII—continued.

CASTE, TRIBE, RACE OR NATIONALITY.

Satara District.

KARAD.		KHA'NA'PUR.		KHA'VA.		KORGAON.		
Males.	Females.	Males.	Females.	Males.	Females.	Males.	Females.	
8	9	10	11	12	13	14	15	
88,889	89,518	22,268	22,753	22,968	24,322	23,690	25,991	42
2,937	2,978	4,331	4,465	1,168	1,274	6,348	8,151	43
608	540	150	163	108	109	44
85,444	85,995	17,937	18,288	21,665	22,885	17,234	17,731	45
816	843	721	775	625	667	587	689	46
16	14	51	44	36	32	46	29	47
477	499	314	339	365	334	315	361	48
27	33	88	79	29	27	5	5	49
922	859	1,214	1,168	2,232	2,120	1,123	1,091	50
593	543	15	12	20	14	51
186	196	75	67	323	393	26	33	52
673	624	276	215	335	339	258	242	53
470	453	260	240	384	404	323	277	54
562	535	530	476	485	439	391	398	55
431	395	135	125	268	216	365	347	56
104	135	2	4	24	28	46	58	57
219	299	165	148	236	220	104	94	58
486	423	248	238	222	226	266	255	59
220	175	89	98	64	69	49	51	60
266	248	159	140	158	157	217	204	61
13	11	703	632	9	5	62
307	249	398	388	371	286	298	369	63
424	361	362	299	248	212	310	243	64
5	9	65
193	201	107	87	18	25	32	26	66
.....	67
2	4	39	34	5	2	32	13	68
142	121	87	68	75	52	11	13	69
82	46	149	110	150	133	235	191	70
2,741	2,781	1,535	1,505	1,479	1,453	1,162	1,180	71
263	256	270	250	222	226	146	123	72
150	140	46	42	269	282	117	124	73
2,168	2,220	985	977	808	800	772	817	74
160	165	234	236	180	145	127	116	75
18	13	4	33	24	76
16	13	4	30	18	77
2	3	6	78

TABLE XIII—continued.
CASTE, TRIBE, RACE OR NATIONALITY.

Satara District.

Caste, Tribe or Race.	MA'N.		PA'TAN.		SA'TA'RA.	
	Males.	Females.	Males.	Females.	Males.	Females.
1	16	17	18	19	20	21
Hindu—continued.						
42 Maratha	11,089	11,855	15,444	16,091	34,892	37,642
43 <i>Proper</i>	7,293	7,429	3,547	3,616	3,747	3,813
44 <i>Konkani</i>	118	141	96	61
45 <i>Kunbi</i>	3,746	3,926	11,779	12,334	31,049	33,768
46 <i>Nhavi</i>	410	430	653	615	765	851
47 <i>Panchal</i>	4	2	15	19	48	49
48 <i>Parit</i>	247	262	810	269	479	490
49 <i>Rajput</i>	14	15	7	5	43	44
50 <i>Ramoshi</i>	2,073	1,915	138	127	500	480
51 <i>Sali</i>	32	32	260	253	122	125
52 <i>Sangar</i>	286	269	76	72	49	43
53 <i>Shimpi</i>	240	231	391	374	777	786
54 <i>Sonar</i>	160	145	247	238	747	599
55 <i>Sutar</i>	218	217	600	604	882	457
56 <i>Teli</i>	139	101	241	231	488	414
57 <i>Tilari or Tirali</i>	9	18	122	102	118	101
58 <i>Vaddar</i>	86	87	30	51	175	176
59 <i>Vani</i>	138	148	237	188	716	679
60 <i>Pancham</i>	95	104	68	76	59	68
61 <i>Minor and Unspecified</i>	43	44	149	112	657	611
62 <i>Vanjari</i>	736	689
63 <i>Minor and Unspecified</i>	133	113	265	278	999	1,048
64 <i>Jain</i>	217	167	38	21	143	131
65 <i>Chaturtha</i>
66 <i>Kasar</i>	65	46	2	3	84	61
67 <i>Panchal</i>	1	1
68 <i>Shravak</i>	34	28	9	2
69 <i>Shrimali</i>	3	2
70 <i>Minor and Unspecified</i>	114	90	27	16	64	70
71 Musalman	755	717	666	622	2,579	2,665
72 <i>Arab</i>	185	186	82	96	396	378
73 <i>Pathan</i>	84	68	33	26	310	299
74 <i>Sheikh</i>	431	422	338	302	1,618	1,746
75 <i>Minor and Unspecified</i>	55	41	213	198	255	262
76 Other Religions	1	...	3	1	462	310
77 <i>Native Christian</i>	1	...	2	...	173	187
78 <i>Minor and Unspecified</i>	1	1	289	123

TABLE XIII—continued.

CASTE, TRIBE, RACE OR NATIONALITY.

Satara District.

TA'GSAON.		WA'I.		KHANDA'LA PETHA.		VA'LVA.		SHIRA'LA PETHA.		
Males.	Females.	Males.	Females.	Males.	Females.	Males.	Females.	Males.	Females.	
22	23	24	25	26	27	28	29	30	31	
18,922	18,908	18,444	20,835	4,905	4,866	36,451	35,381	17,768	17,837	42
5,758	5,840	899	795	93	88	17,176	16,522	91	80	43
21	10	56	46	142	187	9	7	44
13,143	13,058	17,489	19,994	4,070	4,591	19,266	18,852	17,677	17,757	45
505	608	512	590	144	160	735	482	304	284	46
137	92	8	10	22	17	74	78	67	67	47
128	126	246	268	69	73	446	463	193	82	48
53	65	13	10	13	19	18	17	49
748	749	414	371	313	289	890	840	141	140	50
15	12	440	419	71	60	295	294	146	159	51
94	88	111	108	16	...	88	77	26	22	52
428	393	299	290	43	23	941	1,031	125	155	53
813	287	316	294	84	68	341	236	183	119	54
509	468	403	388	127	118	712	613	232	260	55
35	45	413	404	58	57	219	196	5	4	56
...	2	3	5	57
234	239	42	37	17	17	394	377	106	112	58
132	95	120	107	110	85	289	240	61	48	59
41	36	23	25	5	...	94	90	7	...	60
91	59	97	82	105	85	195	150	54	48	61
...	62
474	519	359	330	16	50	711	645	46	62	63
3,939	3,330	12	9	55	31	3,479	3,270	302	254	64
2,938	2,920	2,563	2,435	65
17	12	16	14	46	42	66
132	112	618	634	136	130	67
277	251	4	4	31	26	1	...	68
53	39	7	4	98	63	69	50	69
572	496	12	9	44	23	153	98	50	32	70
2,391	2,406	1,068	1,205	423	478	3,353	3,620	544	514	71
226	221	235	312	80	109	397	366	69	70	72
120	133	232	245	33	20	184	157	47	60	73
1,566	1,591	560	612	298	323	3,002	2,850	420	379	74
479	461	31	36	17	26	270	247	8	5	75
1	...	122	169	11	11	152	151	2	3	76
...	...	68	53	4	4	146	146	77
1	...	59	116	7	7	6	5	2	3	78

TABLE XIII—continued.
CASTE, TRIBE, RACE OR NATIONALITY.

Sholapur District.

	Caste, Tribe or Race	TOTAL		B'nal.		KARMA'LA.	
		Males.	Females.	Males.	Females.	Males.	Females.
	1	2	3	4	5	6	7
1	Hindu	329,709	325,962	64,202	64,360	31,219	31,384
2	Berad or Bedar	2,053	1,993	163	155	340	306
3	Bhoi	357	377	29	31	...	2
4	Brahman	15,311	14,040	2,996	2,837	1,477	1,256
5	Chitpavan or Kokanastha	967	833	101	110	42	61
6	Deshastha... ..	12,479	11,686	2,682	2,557	1,218	1,017
7	Minor and Unspecified... ..	1,845	1,521	213	170	217	173
8	Chambhar	8,467	8,021	1,296	1,253	865	791
9	Chhatri or Khatri	554	586
10	Dhangar	36,709	36,321	3,083	3,205	3,061	3,065
11	Dhobi	2,338	2,447	413	450	276	290
12	Dher	1,439	1,379	229	252	102	117
13	Gavali	681	612	214	121	30	68
14	Gavandi or Kadia	479	483	24	41	16	12
15	Gondhali	347	331	44	40	19	15
16	Gosai or Atit	1,041	916	215	174	104	102
17	Gufava	2,058	1,959	307	259	176	170
18	Holar	2,249	2,373	26	31	70	78
19	Joshi	548	576	155	173	67	76
20	Kalkadi	874	1,004	130	111	127	124
21	Kasai or Khatik	292	291	108	100	10	10
22	Kasar... ..	531	445	130	112	81	82
23	Koli	5,401	4,995	483	447	352	339
24	Kosti	3,836	3,392	600	581	415	367
25	Kumbhar	1,681	1,701	403	441	173	170
26	Kanbi	2,733	2,739	1,819	1,882	108	106
27	Lingayat	26,022	25,060	4,578	4,537	575	545
28	Ayya or Jangam	3,142	3,008	420	406	47	44
29	Banjig	400	357	102	48
30	Devang	1,646	1,647	4	2
31	Dixwant	3,163	3,200	2,031	2,033	106	113
32	Ganigar or Teli	640	690	1
33	Hugar or Malgar	1,121	1,044
34	Kumbhar	463	449	2	3
35	Kurub	1,217	1,185
36	Naglik or Banagar	530	446
37	Panchamsali	5,331	4,796	36	44	358	368
38	Minor and Unspecified	8,319	8,238	1,988	2,006	53	15
39	Lohar... ..	2,632	2,650	434	408	206	177
40	Lonari	2,464	2,478	244	247	55	64
41	Mahar	32,515	33,495	5,730	6,197	3,143	3,155
42	Mali	11,709	12,571	1,477	1,550	1,912	2,121
43	Mang... ..	14,213	14,143	2,937	3,304	1,917	1,839
44	Maratha	110,709	109,771	27,952	27,962	12,244	12,758

TABLE XIII—continued.
CASTE, TRIBE, RACE OR NATIONALITY.

Sholapur District.

MA'DHA.		MA'LSIRAR.		PANDHARPUR.		SA'NGOLA.		SHOLA'PUR.		
Males.	Females.	Males.	Females.	Males.	Females.	Males.	Females.	Males.	Females.	
8	9	10	11	12	13	14	15	16	17	
33,666	38,283	24,719	25,216	42,623	44,697	39,797	39,754	66,463	64,288	1
331	333	362	337	553	561	304	301	2
47	55	147	147	11	12	123	130	3
1,377	1,404	910	857	3,756	3,517	989	847	3,806	3,322	4
87	61	51	40	225	221	36	27	445	313	5
1,188	1,248	804	778	3,020	2,819	830	773	2,637	2,494	6
102	95	55	39	511	477	73	47	674	515	7
1,171	1,164	292	307	1,028	1,007	963	974	2,852	2,525	8
...	2	554	534	9
4,060	3,950	5,757	6,135	4,162	4,024	8,002	7,990	8,584	8,452	10
285	301	206	209	364	355	239	256	555	586	11
186	192	162	134	98	97	207	157	455	430	12
85	14	2	...	42	36	2	2	356	371	13
28	20	5	10	43	76	27	35	336	289	14
51	45	5	10	55	51	32	19	141	161	15
128	146	91	81	193	134	122	139	188	140	16
192	196	127	146	254	204	220	242	732	742	17
197	192	505	545	64	63	1,340	1,424	47	50	18
1	3	8	11	37	38	7	6	223	219	19
161	200	17	16	51	54	58	44	330	455	20
67	60	35	56	16	11	56	54	21
...	...	29	15	188	135	49	65	54	36	22
456	414	187	186	902	883	296	258	2,725	2,468	23
536	554	231	194	497	476	345	329	1,012	891	24
183	170	202	210	183	202	176	182	361	326	25
84	58	221	235	92	111	20	16	389	331	26
1,645	1,611	591	425	1,336	1,653	2,501	2,454	14,296	13,335	27
...	...	19	32	122	120	100	82	2,434	2,324	28
104	108	35	55	17	14	142	132	29
49	64	413	402	343	367	337	792	30
20	37	26	23	35	4	945	930	31
90	92	64	32	435	516	32
3	2	16	22	254	200	343	320	33
99	97	127	99	46	43	139	302	34
34	47	2	1,133	1,136	35
...	530	446	36
40	5	373	264	242	240	724	660	3,608	3,215	37
1,206	1,139	199	129	855	690	918	997	3,095	3,262	38
112	122	175	193	181	158	340	329	1,184	1,263	39
48	58	343	337	154	135	1,336	1,337	234	300	40
3,208	3,225	2,131	2,370	3,064	3,063	5,306	5,431	9,933	10,054	41
2,309	2,449	1,319	1,462	1,594	2,024	1,165	1,114	1,933	1,851	42
2,234	2,166	1,430	1,397	1,682	1,394	1,130	1,136	2,733	2,357	43
16,672	16,366	7,190	7,268	19,201	18,064	11,912	12,058	15,538	15,275	44

TABLE XIII—*continued.*
CASTE, TRIBE, RACE OR NATIONALITY.

Sholapur District.

Caste, Tribe or Race,	TOTAL.		BA'NAL.		KARNATA.	
	Males.	Females.	Males.	Females.	Males.	Females.
1	2	3	4	5	6	7
Hindu—<i>continued.</i>						
45 Nhani	3,935	3,792	871	736	487	541
46 Nilari, Nirali or Rangari	1,028	1,096	33	36	10	13
47 Rajput	1,491	1,387	187	191	61	64
48 Ramoshi	1,387	1,328	13	10	28	18
49 Raul or Reval	236	281	108	122	8	3
50 Fali	5,676	5,485	210	172	239	208
51 Sangar	638	680	40	42	38	45
52 Shimpi	3,197	3,099	443	435	256	200
53 Sonar... ..	2,586	2,493	557	493	294	311
54 Sutar... ..	2,815	2,593	567	572	355	317
55 Teli	2,719	2,612	859	822	375	352
56 Thakur	274	249	92	97	56	48
57 Vaddar	2,999	3,065	562	548	205	209
58 Vani	3,749	3,673	517	457	275	291
59 <i>Komti or Vaishya</i>	487	509	118	103	18	44
60 <i>Lad</i>	244	256	89	96
61 <i>Shetwal</i>	688	707	1
62 <i>Minor and Unspecified</i>	2,330	2,201	309	258	257	247
63 Vanjari	2,274	2,100	1,796	1,678	302	275
64 <i>Minor and Unspecified</i>	4,662	4,452	1,078	1,058	329	284
65 Jain	4,464	3,989	686	575	877	714
66 Humbad or Umbad... ..	502	392	24	11	115	67
67 Kasar... ..	459	450	85	73	24	21
68 Oswal	752	632	41	40	481	367
69 Sewak	325	274	35	23	19	19
70 Shetwal	384	276	170	156	83	...
71 Vani	536	498	44	38	32	13
72 <i>Minor and Unspecified</i>	1,506	1,467	297	234	123	227
73 Musalman	27,359	27,151	4,808	4,710	1,706	1,646
74 Arab	3,392	3,352	526	571	300	299
75 Moghal	262	261	72	58	12	14
76 Parvari	479	531	245	246
77 Pathan	1,255	1,303
78 Sangar	704	686	704	686
79 Sheikh	18,633	18,544	3,282	3,180	1,108	1,080
80 Fikhalgar	955	769
81 <i>Minor and Unspecified</i>	1,679	1,705	224	215	43	7
82 Other Religions	1,245	1,078	52	32	7	3
83 Native Christian	846	709	28	17	3	1
84 <i>Minor and Unspecified</i>	399	369	24	15	4	2

TABLE XIII—continued.

CASTE, TRIBE, RACE OR NATIONALITY.

Sholapur District.

MA'DHA.		MA'LSIRAS.		PANDHARPUR.		SA'NGOLA.		SHOLA'PUR.		
Males.	Females.	Males.	Females.	Males.	Females.	Males.	Females.	Males.	Females.	
8	9	10	11	12	13	14	15	16	17	
443	423	316	314	467	506	372	345	999	927	45
15	10	6	3	132	134	45	36	787	864	46
144	126	40	34	97	82	53	35	909	855	47
69	59	991	945	75	69	154	164	57	61	48
...	...	4	2	60	74	10	13	46	67	49
142	154	46	53	118	94	27	38	4,894	4,766	50
12	26	12	20	130	125	386	402	20	20	51
241	241	136	138	572	511	227	210	1,322	1,364	52
276	278	127	135	534	507	235	226	563	543	53
397	375	225	239	328	259	277	232	666	599	54
187	162	164	178	435	405	111	100	588	593	55
40	50	12	4	10	19	6	...	58	31	56
434	421	145	117	304	345	217	189	1,132	1,236	57
153	130	133	152	437	454	166	158	2,018	2,031	58
9	13	5	7	182	204	6	9	149	129	59
2	59	59	6	15	88	86	60
...	687	707	61
142	117	178	145	196	191	154	134	1,094	1,109	62
9	6	25	27	81	62	1	2	60	50	63
300	354	66	46	547	530	162	137	2,180	2,043	64
867	862	427	374	592	567	55	38	930	839	65
...	3	152	128	61	38	2	1	148	144	66
128	138	45	48	19	11	158	159	67
178	203	19	6	12	4	21	12	68
74	59	130	114	1	...	66	59	69
...	...	4	7	3	5	124	108	70
118	113	98	72	112	136	1	2	131	124	71
389	366	154	161	229	222	32	24	282	233	72
2,093	2,036	875	912	1,767	1,666	1,492	1,491	14,616	14,690	73
310	268	152	138	327	279	291	290	1,486	1,507	74
19	13	4	2	13	6	3	2	139	166	75
...	...	131	169	103	116	76
199	202	94	86	962	1,015	77
...	78
1,442	1,423	528	543	941	949	11,332	11,369	79
...	955	769	80
123	130	60	60	378	526	154	134	697	633	81
69	68	9	1	11	5	6	1	1,091	968	82
57	53	3	...	1	...	2	1	752	632	83
12	10	6	1	10	5	4	...	339	336	84

TABLE XIII—continued.

CASTE, TRIBE, RACE OR NATIONALITY.

Sholapur District.

Caste, Tribe or Race.	TOTAL.		BA'ASI.		KARNA'LA.	
	Males.	Females.	Males.	Females.	Males.	Females.
1	2	3	4	5	6	7
Hindu—continued.						
45 Nhani	3,935	3,792	871	736	467	541
46 Nilari, Nirali or Rangari	1,028	1,096	33	36	10	13
47 Rajput	1,491	1,387	187	191	61	64
48 Ramoahi	1,387	1,326	13	10	23	18
49 Raul or Raval	236	281	108	122	8	3
50 Fali	5,876	5,485	210	172	239	208
51 Sangar	638	680	40	42	38	45
52 Shimpi	3,197	3,099	443	435	256	200
53 Sonar... ..	2,586	2,493	557	493	294	311
54 Eutar... ..	2,815	2,593	567	572	355	317
55 Teli	2,719	2,612	859	822	375	352
56 Thakur	274	249	92	97	56	48
57 Vaddar	2,999	3,065	562	548	205	209
58 Vani	3,749	3,673	517	457	275	291
59 <i>Komti or Vaishya</i>	467	509	118	103	18	44
60 <i>Lod</i>	244	256	89	96
61 <i>Shetwal</i>	688	707	1
62 <i>Minor and Unspecified</i>	2,330	2,201	309	258	257	247
63 Vanjari	2,274	2,100	1,796	1,678	302	275
64 <i>Minor and Unspecified</i>	4,662	4,452	1,078	1,058	329	284
65 Jain	4,464	3,989	696	575	677	714
66 Humbad or Umbad... ..	502	392	24	11	115	67
67 Kasar... ..	459	450	85	73	24	21
68 Oswal	752	632	41	40	481	367
69 Sewak	325	274	35	23	19	19
70 Shetwal	384	276	170	156	83	...
71 Vani	536	498	44	38	32	13
72 <i>Minor and Unspecified</i>	1,506	1,467	297	234	123	227
73 Musalman	27,359	27,151	4,806	4,710	1,708	1,646
74 Arab	3,392	3,352	526	571	300	299
75 Moghal	262	261	72	58	12	14
76 Parvari	479	531	245	246
77 Pathan	1,255	1,303
78 Sangar	704	686	704	686
79 Sheikh	18,633	18,544	3,282	3,180	1,108	1,080
80 Eikhargar	955	769
81 <i>Minor and Unspecified</i>	1,679	1,705	224	215	43	7
82 Other Religions	1,245	1,078	52	32	7	3
83 Native Christian	846	709	28	17	3	1
84 <i>Minor and Unspecified</i>	399	369	24	15	4	2

TABLE XIII—continued.
 CASTE, TRIBE, RACE OR NATIONALITY.
 Sholapur District.

MA'DHA.		MA'LSIRAS.		PANDHARPUR.		SA'NGOLA.		SHOLA'PUR.		
Males.	Females.	Males.	Females.	Males.	Females.	Males.	Females.	Males.	Females.	
8	9	10	11	12	13	14	15	16	17	
443	423	316	314	467	506	372	345	999	927	45
16	10	6	3	132	134	45	36	737	864	46
144	126	40	34	97	82	53	35	909	855	47
69	59	991	945	75	69	154	164	57	61	48
...	...	4	2	60	74	10	13	46	67	49
142	154	46	53	118	94	27	38	4,894	4,766	50
12	26	12	20	130	125	386	402	20	20	51
241	241	136	138	572	511	227	210	1,322	1,364	52
276	278	127	135	534	507	235	226	563	543	53
397	375	225	239	328	259	277	232	666	599	54
187	162	164	178	435	405	111	100	588	593	55
40	50	12	4	10	19	6	...	58	31	56
434	421	145	117	304	345	217	189	1,132	1,236	57
153	130	183	152	437	454	166	158	2,018	2,031	58
9	13	5	7	132	204	6	9	149	129	59
2	59	59	6	15	88	86	60
...	687	707	61
142	117	178	145	196	191	154	134	1,094	1,109	62
9	6	25	27	81	62	1	2	60	50	63
300	354	66	46	547	530	162	137	2,180	2,043	64
887	832	427	374	592	567	55	33	930	839	65
...	3	152	128	61	38	2	1	148	144	66
128	138	45	48	19	11	158	159	67
178	203	19	6	12	4	21	12	68
74	59	130	114	1	...	66	59	69
...	...	4	7	3	5	124	108	70
118	113	98	72	112	136	1	2	131	124	71
389	366	154	161	229	222	32	24	282	233	72
2,093	2,036	875	912	1,767	1,666	1,492	1,491	14,616	14,690	73
310	268	152	138	327	279	291	290	1,486	1,507	74
19	13	4	2	13	6	3	2	139	166	75
...	...	131	169	103	116	76
199	202	94	86	962	1,015	77
...	78
1,442	1,423	528	543	941	949	11,332	11,369	79
...	955	769	80
123	130	60	60	378	526	154	134	697	633	81
69	68	9	1	11	5	6	1	1,091	968	82
57	53	3	...	1	...	2	1	752	632	83
12	10	6	1	10	5	4	...	339	336	84

TABLE XIII.

CASTE, TRIBE, RACE OR NATIONALITY.

C.—SOUTHERN DIVISION.

NOTE.—Castes, Tribes or Races with less than 500 persons in a district have been omitted from this table and shown under Unspecified in the groups of religions to which they belong.

TABLE XIII—continued.

CASTE, TRIBE, RACE OR NATIONALITY.

Belgaum District.

Caste, Tribe or Race.	TOTAL.		ATYHI.		BELGAUM.		GRANDDAD PETHA.		CHIKOL.	
	Males.	Females.	Males.	Females.	Males.	Females.	Males.	Females.	Males.	Females.
1	2	3	4	5	6	7	8	9	10	11
Hindu—continued.										
Lingayat—continued.										
47 Nadig	2,622	2,622	333	304	112	78	23	25	343	3
48 Panoham Sali	78,207	75,536	7,877	7,754	3,933	8,965	30	15	9,094	84
49 Raddi	1,003	938	731	686	5	3
50 Tilari or Tirali... ..	1,700	1,660	7	7	1,650	16
51 Turkar	406	477	16	11
52 Minor and Unspecified	17,599	17,294	706	937	806	595	275	251	10,018	85
53 Lohar or Kamar	595	539	29	42	111	54	16	16	133	1
54 Lonari	304	265	258	223	8	1	42	...
55 Mahar or Holia	22,942	24,814	3,267	3,826	2,412	2,582	1,155	1,246	6,596	77
56 Mang or Madig	10,896	11,348	1,406	1,398	470	531	96	41	1,535	16
57 Maratha	91,684	90,606	8,253	7,869	19,522	19,938	9,176	9,401	17,703	163
58 Konkani	3,552	3,451	2	8	446	348	18	4	1,705	16
59 Kumbi	66,811	65,076	4,833	4,652	16,244	16,794	8,686	8,950	11,531	102
60 Proper	21,321	22,081	3,418	3,209	2,832	2,796	472	447	4,467	43
61 Nadig or Kelahi	701	611	194	138	115	47	127	138	171	12
62 Panchal	7,962	7,261	1,025	838	599	495	8	7	1,557	13
63 Raddi... ..	2,671	2,645	84	59	30	28	9	1
64 Rajput	1,130	1,106	119	121	241	197	3	3	180	17
65 Sali	378	319	2	2	59	42	184	11
66 Shimpi	1,755	1,659	147	143	562	496	6	11	212	11
67 Sonar or Aksali	738	700	78	72	161	170	104	104	85	4
68 Sutar or Badig	1,129	1,021	78	70	221	137	236	293	128	11
69 Tilari or Tirali	434	341	335	2
70 Vaddar	3,413	3,230	264	244	460	440	62	42	703	6
71 Vani	1,721	1,723	40	16	438	434	431	404	4	...
72 Bandekar or Narwekar... ..	1,378	1,425	334	327	364	352	1	...
73 Minor and Unspecified	343	298	40	16	104	107	67	52	3	...
74 Uppar... ..	7,250	7,151	212	181	63	59	446	3
75 Minor and Unspecified	4,778	4,995	214	169	1,328	1,389	328	426	894	11
76 Jain	26,635	26,201	6,326	6,212	1,299	1,234	22	32	11,676	102
77 Chaturtha	18,522	17,574	5,581	5,492	516	511	9	22	7,434	68
78 Kamar, Begar or Balgar	312	314	48	32	64	61	60	...
79 Panoham	5,531	5,386	543	542	514	500	2,330	22
80 Minor and Unspecified	2,270	1,927	154	145	205	162	13	10	1,252	10
81 Musalman	39,567	38,822	5,925	5,876	5,902	5,344	355	310	6,229	64
82 Arab	4,951	4,838	669	747	610	600	25	17	627	5
83 Moghal	352	330	28	28	122	94	2	...	46	...
84 Pathan	2,133	1,954	142	136	410	341	5	2	350	2
85 Sheikh	31,101	30,756	4,984	4,852	4,567	4,163	263	250	5,107	51
86 Minor and Unspecified	960	944	102	113	193	146	55	41	99	...
87 Other Religions... ..	4,144	3,047	10	5	2,501	1,379	225	267	3	...
88 European	1,285	242	1	1	1,261	233
89 Native Christian	2,689	2,677	2	2	1,088	1,021	225	267	3	...
90 Minor and Unspecified	170	128	7	2	152	125

TABLE XIII—continued.

CASTE, TRIBE, RACE OR NATIONALITY.

Belgaum District.

HUKRI PETHA.		GOKAK.		KHA'NA'PUR.		PARAGAD.		MURGOD MAHA'L.		SAMPGAON.		
Males.	Females.	Males.	Females.	Males.	Females.	Males.	Females.	Males.	Females.	Males.	Females.	
12	13	14	15	16	17	18	19	20	21	22	23	
218	200	527	494	126	106	341	357	182	199	475	502	47
13,410	12,343	10,435	10,224	2,508	2,385	6,131	6,234	4,823	4,722	19,966	19,494	48
7	4	143	134	38	38	73	73	6	...	49
43	34	50
...	71	97	4	3	315	366	51
3,398	3,742	903	1,025	8	104	209	462	668	982	608	691	52
30	22	42	55	175	188	29	22	27	25	53
1	54
4,163	3,969	1,513	1,694	2,089	2,011	475	538	178	192	1,094	1,175	55
1,801	1,326	1,876	1,983	292	272	972	1,105	797	809	2,101	2,321	56
6,565	6,513	2,465	2,711	21,308	20,454	1,673	1,617	351	365	4,668	5,425	57
469	520	90	77	708	698	5	109	121	58
3,950	3,701	908	959	18,453	17,539	933	913	103	109	1,170	1,211	59
2,146	2,292	1,467	1,675	2,147	2,217	735	704	248	256	3,389	4,093	60
9	11	25	20	60	77	61
847	847	1,032	945	243	270	760	767	373	329	1,518	1,508	62
9	13	1,567	1,593	...	1	453	472	474	453	15	23	63
155	163	114	121	40	54	81	76	48	43	149	153	64
21	23	82	71	2	1	11	9	17	15	65
150	129	127	130	151	156	119	113	37	41	244	248	66
52	40	3	9	194	205	46	33	15	19	67
193	185	35	26	175	178	6	7	11	68
91	128	8	7	69
373	360	600	614	370	350	136	142	89	70	356	307	70
.....	611	676	14	16	2	3	181	173	71
.....	539	605	10	10	1	2	129	129	72
.....	72	71	4	6	1	1	52	44	73
119	88	4,466	4,485	18	20	1,206	1,261	216	217	504	489	74
1,161	872	123	119	105	141	255	319	217	95	153	343	75
3,121	2,855	1,330	1,280	1,066	1,038	273	272	311	320	1,811	1,747	76
2,274	2,039	938	902	319	329	169	168	194	210	1,088	1,042	77
24	33	25	28	12	13	31	35	48	58	78
591	559	255	264	640	625	34	30	59	59	565	570	79
232	224	112	86	95	71	39	39	58	51	110	77	80
4,665	4,734	3,923	3,843	2,753	2,747	2,886	2,926	1,206	1,180	5,688	5,780	81
895	771	427	422	282	277	476	518	136	127	804	768	82
35	52	15	10	13	10	22	22	33	25	36	37	83
247	239	275	251	204	212	198	193	71	59	281	307	84
3,464	3,592	3,046	3,012	2,149	2,141	2,128	2,117	952	948	4,436	4,555	85
54	80	165	148	105	107	62	76	14	21	131	113	86
29	21	31	18	1,302	1,339	3	3	2	1	38	40	87
.....	...	7	6	16	2	88
28	21	21	12	1,279	1,336	8	3	2	1	38	40	89
1	...	3	...	7	1	90

TABLE XIII—continued.
 CASTE, TRIBE, RACE OR NATIONALITY.
 Bijapur District.

	Caste, Tribe or Race.	TOTAL.		BA'DA'MI.		BA'GALKOT.		BILGI PETHA.	
		Males.	Females.	Males.	Females.	Males.	Females.	Males.	Females.
	1	2	3	4	5	6	7	8	9
1	Hindu	324,044	322,724	50,822	50,659	34,408	34,421	20,507	20,471
2	Agasa or Madiwal... ..	882	772	79	77	49	68	92	83
3	Ambi or Ambig	833	836	146	148	310	308	143	142
4	Berad, Bedar or Talwar	13,199	13,436	4,850	4,872	1,862	1,922	1,838	1,940
5	Bhavasara or Chhippa	252	371	22	8	80	203
6	Brahman	11,790	11,108	1,157	1,236	1,687	1,671	774	727
7	<i>Chitpavan or Kokanastha</i>	324	359	23	25	37	21	3	4
8	<i>Deshastha</i>	10,117	9,480	1,089	1,161	1,388	1,424	631	606
9	<i>Minor and Unspecified</i>	1,349	1,269	45	50	242	226	140	117
10	Chetri, Chetter or Mustigar	2,855	3,008	802	1,019	673	644	572	533
11	Das or Deodas	579	694	165	267	195	205	117	100
12	Dhor	567	701	12	17	46	34
13	Golla or Gallar	465	482	163	174	38	25	34	40
14	Gurava or Hugar	858	700	27	14	17	10	40	25
15	Hanabaru	671	541	426	281	93	104	125	122
16	Hatgar, Jad or Jadru	4,866	5,021	2,463	2,806	142	162	225	210
17	Holla	13,179	14,864	364	853	679	765	637	759
18	Kabbar	733	641	472	326	12	2	...	1
19	Kabligar	12,436	11,990	296	263	662	881	463	476
20	Kalal, Ilgar, Shindigar or Sherugad	418	397	70	32	22	29	8	32
21	Kharvi	2,173	2,392	378	434	308	308	114	118
22	Koli	496	493	30	16	26	26	196	196
23	Kshatri	2,168	2,052	168	316	418	407	186	186
24	Kumbhar	383	360	41	22	61	65	76	88
25	Kurub	54,400	52,498	10,798	9,602	6,546	6,299	3,709	3,680
26	Laman or Lambani	2,649	2,417	408	453	330	267	130	151
27	Lingayat	137,884	138,334	17,792	18,968	12,471	12,259	6,367	6,175
28	<i>Agasaru</i>	1,094	1,068	117	117	49	37	21	23
29	<i>Ayya or Jangam</i>	14,567	14,679	2,976	2,988	1,298	1,251	665	635
30	<i>Banjig</i>	25,164	25,058	2,793	3,120	2,925	2,872	1,996	1,973
31	<i>Chatter</i>	244	291	12	8	...	3	4	3
32	<i>Dewang</i>	4,686	4,487	146	123	196	178	98	77
33	<i>Ganiger</i>	21,461	21,014	3,263	3,347	2,969	2,808	1,422	1,405
34	<i>Gavali</i>	277	286	170	151
35	<i>Gavandi or Uppar</i>	827	866	11	8	14	12
36	<i>Handevazir</i>	3,968	3,816	53	88	706	691	21	16
37	<i>Handeyavaru</i>	682	845	4	...	381	351	10	7
38	<i>Hugar or Malgar</i>	1,812	1,704	94	87	32	26	...	6
39	<i>Jir</i>	427	551	43	21	...	9	3	6
40	<i>Kudakkaligar</i>	4,155	3,934	3	6
41	<i>Kumbhar</i>	2,648	2,767	247	369	221	227	70	60
42	<i>Kuruba</i>	252	288	21	33	30	32
43	<i>Kursali</i>	297	368	2

TABLE XIII—*continued.*
 CASTE, TRIBE, RACE OR NATIONALITY.
 Bijapur District.

BA'GHVA'BI.		BIJA'PUR.		HURGUND.		INDI.		MUDDERINA'L.		SINDGI.		
Males.	Females.	Males.	Females.	Males.	Females.	Males.	Females.	Males.	Females.	Males.	Females.	
10	11	12	13	14	15	16	17	18	19	20	21	
36,368	36,366	43,448	42,669	37,728	37,936	33,726	33,242	30,031	30,494	37,006	36,466	1
149	64	215	175	50	32	74	87	46	92	128	99	2
44	45	6	9	152	173	4	...	28	11	3
760	763	466	480	1,730	1,762	169	146	1,147	1,147	377	404	4
...	...	23	12	8	7	119	141	5
1,238	1,177	2,546	2,148	889	747	1,536	1,431	903	897	1,080	1,134	6
7	6	176	176	9	21	28	53	41	41	...	12	7
1,177	1,110	1,927	1,591	854	677	1,286	1,169	775	716	990	1,026	8
54	61	443	381	26	49	222	209	87	80	90	96	9
405	386	69	99	166	267	...	8	151	42	17	8	10
8	46	6	11	49	34	20	7	19	18	...	6	11
51	58	185	203	2	...	110	219	45	45	116	125	12
11	8	61	31	112	127	6	8	40	69	13
29	21	297	232	839	227	109	121	14
...	...	12	17	15	17	15
46	79	83	83	1,705	1,457	95	104	107	119	...	1	16
1,677	1,824	2,969	3,079	835	1,202	2,074	2,912	1,395	1,581	2,549	2,439	17
...	243	306	6	6	18
1,221	1,362	1,634	1,617	678	411	2,605	2,170	992	994	3,685	3,816	19
95	40	73	70	15	32	23	18	97	115	15	29	20
224	218	263	307	194	302	181	221	136	117	375	367	21
1	7	88	83	151	150	4	9	...	6	22
97	136	133	123	569	375	252	245	284	209	61	56	23
41	34	38	31	12	10	58	61	19	22	37	27	24
4,572	4,854	5,498	5,494	7,536	7,511	4,772	4,856	6,679	6,664	4,290	4,238	25
243	226	567	430	126	177	164	117	292	314	389	282	26
19,303	19,001	18,140	17,765	17,437	17,725	14,833	15,124	12,976	13,245	18,560	18,071	27
177	163	106	101	173	202	175	138	143	140	134	147	28
1,439	1,730	1,351	1,448	2,366	2,340	1,033	944	1,381	1,342	1,838	1,801	29
2,583	2,573	3,624	3,606	3,500	3,454	2,154	1,959	2,477	2,348	3,112	3,153	30
40	74	60	76	42	70	86	56	31
1,169	1,184	270	259	1,129	1,071	766	665	472	510	440	420	32
2,382	2,374	2,703	2,508	1,873	1,949	2,769	2,487	469	490	3,611	3,646	33
...	...	48	44	22	31	33	29	...	1	4	30	34
303	311	122	130	285	289	20	34	72	82	35
1,071	857	96	77	321	363	51	33	1,444	1,482	205	210	36
145	331	51	20	43	79	18	17	30	40	37
67	98	553	590	138	66	699	585	28	29	201	207	38
163	215	1	7	116	167	101	106	39
927	884	1,027	1,078	6	21	1,141	957	114	116	937	872	40
403	434	291	336	259	267	364	290	339	339	454	455	41
3	7	151	101	29	86	18	29	42
25	44	129	140	39	64	32	48	52	58	20	12	43

TABLE XIII—*continued.*
 CASTE, TRIBE, RACE OR NATIONALITY.
 Bijapur District.

Caste, Tribe or Race.	TOTAL.		BA'DA'MI.		BA'GALKOT.		BILSI PRVA.	
	Males.	Females.	Males.	Females.	Males.	Females.	Males.	Females.
1	2	3	4	5	6	7	8	9
Hindu—continued.								
Lingayat—continued.								
44 Kurvinshetti	2,884	2,936	1,106	1,374	128	167	227	256
45 Nadig or Nhavi	3,347	3,185	323	360	222	256	147	133
46 Naglik or Banagar	847	800	54	56	50	34
47 Panchamsali	28,853	28,788	3,874	3,512	1,370	1,344	621	614
48 Pattesali	1,188	1,740	1,158	1,683	20	46
49 Raddi	10,744	11,060	796	855	619	708	185	169
50 Shiva Shimpigar	993	1,287	297	379	50	72	3	8
51 Minor and Unspecified	6,467	6,496	401	440	1,035	980	640	551
52 Mang or Madigar	15,040	15,468	2,558	2,327	1,729	2,047	1,263	1,404
53 Maratha	10,055	9,632	876	625	1,161	1,161	393	366
54 Proper	6,609	6,435	476	348	979	981	290	263
55 Kusbi	3,446	3,197	400	277	182	200	103	83
56 Machigar	2,340	2,165	219	204	246	278	24	20
57 Nadig or Kelsi	477	447	41	18	81	92	70	67
58 Nilari, Nirali or Rangari	489	493	32	16	129	171	21	12
59 Panchal	6,895	6,667	1,053	1,043	796	719	593	569
60 Raddi	4,913	4,022	1,413	1,271	1,137	1,092	1,586	1,567
61 Rajput	1,882	1,885	102	121	168	176	37	36
62 Sali	1,370	1,303	387	363	374	337	2	1
63 Shimpi	389	473	71	55	20	82	61	70
64 Sonar or Aksali	609	618	22	31	39	29	15	15
65 Sutar or Badig	915	832	53	51	35	40	14	16
66 Uppar or Chunnara	3,081	3,409	523	660	169	162	73	92
67 Vaddar	6,218	5,883	1,478	1,308	712	697	241	242
68 Vani	584	552	193	167	77	111	27	13
69 Komti or Vaishya	320	390	125	149	66	104
70 Minor and Unspecified	264	162	68	18	11	7	27	13
71 Minor and Unspecified	4,051	4,169	672	695	628	608	241	207
72 Jain	1,780	1,541	77	49	116	97	81	92
73 Kasar, Kansar Bogar or Baligar	306	310	23	24	29	27	1	1
74 Pancham	282	281	5	1	3	3	13	11
75 Minor and Unspecified	1,192	950	49	24	84	67	67	80
76 Musalman	41,751	42,665	3,997	3,928	4,780	4,932	1,774	1,700
77 Arab	7,909	8,844	644	764	643	657	417	316
78 Moghal	366	346	41	40	37	32	17	14
79 Pathan	1,699	1,719	174	193	269	269	142	130
80 Sheikh	30,729	30,770	2,961	2,782	3,662	3,817	1,130	1,252
81 Minor and Unspecified	1,048	986	177	149	169	157	68	43
82 Other Religions	448	482	333	423	11	4	2	...
83 Native Christian	406	460	320	420	4	2	1	...
84 Minor and Unspecified	42	22	12	3	7	2	1	...

TABLE XIII—continued.
 CASTE, TRIBE, RACE OR NATIONALITY.
 Bijapur District.

BA'ORVA'DI.		BIJA'TUR.		HURGUND.		INDI.		MUDDERHA'L.		SINDEI.		
Males.	Females.	Males.	Females.	Males.	Females.	Males.	Females.	Males.	Females.	Males.	Females.	
10	11	12	13	14	15	16	17	18	19	20	21	
113	110	117	85	814	564	18	23	208	194	153	163	44
602	576	395	366	378	327	405	332	356	342	519	494	45
6	9	177	200	412	290	118	167	30	44	46
5,622	4,591	5,244	5,047	2,717	3,270	3,116	4,316	1,951	2,024	4,388	4,070	47
...	...	3	...	7	11	48
1,684	1,800	644	651	2,141	2,290	19	35	2,845	2,972	1,811	1,580	49
49	81	127	132	226	230	52	164	124	142	65	79	50
330	555	850	764	916	915	1,494	1,428	402	459	399	404	51
1,833	1,766	1,399	1,528	1,602	1,840	1,476	1,278	1,485	1,561	1,745	1,708	52
1,677	1,695	3,050	3,164	284	218	1,736	1,498	394	451	484	439	53
1,034	1,115	1,790	1,878	255	193	1,097	949	255	296	433	392	54
643	580	1,260	1,266	29	20	639	549	139	155	51	47	55
198	185	445	440	69	66	750	662	119	64	270	246	56
14	20	114	116	37	27	61	69	88	18	26	80	57
46	53	45	34	42	33	23	29	120	123	81	22	58
720	719	787	744	1,014	1,068	613	475	594	625	725	705	59
167	133	399	364	50	55	11	13	141	135	9	12	60
131	131	533	603	156	137	279	247	189	190	287	244	61
1	3	107	150	391	323	55	82	21	13	32	31	62
18	49	105	125	66	52	22	8	5	1	21	31	63
196	140	88	61	37	46	129	79	69	66	104	154	64
177	179	174	98	41	53	165	137	126	110	131	148	65
222	273	919	927	391	371	116	224	286	343	382	347	66
545	524	863	810	659	568	439	431	633	638	648	665	67
8	9	78	67	80	64	13	29	89	84	19	8	68
8	6	22	23	59	47	2	8	31	49	7	4	69
...	3	56	44	21	17	11	21	58	35	12	4	70
290	338	970	899	294	347	359	353	293	325	304	397	71
68	45	330	213	167	173	457	419	291	247	193	201	72
4	7	33	25	82	79	45	40	71	82	18	25	73
...	...	8	3	191	192	16	21	46	50	74
64	38	289	190	85	94	221	137	204	144	129	126	75
5,084	5,647	7,758	7,898	3,758	3,853	4,112	4,001	4,183	4,591	6,305	6,067	76
1,366	1,765	1,488	1,612	480	490	789	874	883	1,026	1,199	1,340	77
71	64	72	67	19	13	55	48	24	24	30	39	78
173	176	295	333	253	263	134	117	119	103	140	135	79
3,341	3,494	5,715	5,710	2,969	3,055	3,065	2,874	3,047	3,322	4,839	4,474	80
133	158	188	164	37	27	69	88	110	116	97	79	81
30	12	66	41	3	1	4	1	82
25	7	52	31	2	...	2	83
5	5	14	10	1	1	2	84

TABLE XIII—continued.

CASTE, TRIBE, RACE OR NATIONALITY.

Dharwar District.

Caste, Tribe or Race.	TOTAL.		BANKA'PUR.		DHA'RAWA.		GADAG.		MUNDARGI PETHA.		HA'NGAL.	
	Males.	Females.	Males.	Females.	Males.	Females.	Males.	Females.	Males.	Females.	Males.	Females.
1	2	3	4	5	6	7	8	9	10	11	12	13
1 Hindu	480,343	474,088	37,534	36,609	52,978	51,603	44,164	44,583	14,900	14,993	32,928	31,452
2 Agasa or Madiwal	3,349	2,841	60	26	239	293	180	33	44	48	302	289
3 Ambi or Ambig	1,656	1,813	32	37	248	243	34	52	351	352
4 Badig	924	763	19	4	65	67	118	174	3	...	142	78
5 B-rad or Bedar or Talwar	34,042	34,339	2,451	2,442	3,276	3,379	2,268	2,543	1,375	1,434	2,509	2,382
6 Bhavasar or Chippa	331	311	52	53	121	59	88	...	14	23	20	30
7 Bhoi	789	677	45	44	191	184	130	132	122	102	17	23
8 Brahman	18,827	16,431	1,290	1,076	3,650	2,577	2,368	1,827	465	477	1,166	1,201
9 Chitpavan or Kokanastha.	1,220	1,046	16	7	302	211	103	202	5	2	18	15
10 Deshastha	15,219	13,588	1,016	860	2,634	2,074	1,974	1,451	453	469	920	1,053
11 Kanoja or Kanya Kubja ..	294	238	112	112	84	77	18	8	12	15
12 Sarasvat or Shencipaiki ..	515	323	5	3	208	102	12	23	6	3
13 Minor and Unspecified ...	1,579	1,236	141	94	222	113	261	143	1	3	216	118
14 Burud or Medar	2,050	1,824	299	303	289	177	7	...	12	8	570	479
15 Chhatri, Khatri, Kiliket or Katabu	3,238	3,691	194	215	664	968	118	566	122	125	514	255
16 Das or Decdas	873	755	38	...	21	28	78	88	21	19	66	76
17 Dhor	323	450	43	46	84	55	49	61	5	2	8	11
18 Golla or Gollar	2,224	2,142	87	44	120	65	301	340	62	61	238	250
19 Hatgar, Jad or Jadru	6,607	6,232	237	150	626	728	1,503	1,360	108	97	428	563
20 Hanabaru	252	285	18	29	162	106	10	17	12	23	...	6
21 Hulsar	304	275	62	51	204	199	1	...	1
22 Ilgar, Sindigar or Sheregar ...	856	893	32	47	137	50	42	127	60	55	155	178
23 Kabbaliger	602	618	19	8	500	548	4	...	4	...
24 Kabber	13,099	11,929	1,142	925	502	494	676	621	387	415	2,240	1,882
25 Kasai or Khatik	293	216	16	...	5	...	22	...	24	11	...	2
26 Korvi	3,236	3,256	249	195	363	311	215	143	116	77	569	689
27 Kshatri	3,456	3,310	316	319	524	497
28 Kunbi	358	147	79	107
29 Kunchavakkal	411	435	61	98
30 Kurani	414	473	90	...	4	3
31 Kurub	53,245	51,426	4,312	4,026	4,210	3,412	6,026	5,981	3,698	3,479	2,207	1,659
32 Lad	351	359	123	60	125	132	10	43
33 Laman or Lambani	4,152	3,943	482	542	29	66	172	181	238	201	441	372
34 Lingayat	217,433	219,335	18,617	19,334	25,525	24,245	18,959	20,377	5,418	5,617	13,419	12,695
35 Agasaru	2,036	2,126	114	151	234	208	263	283	113	100	64	82
36 Ayya or Jangam	26,009	26,758	2,097	2,066	2,973	2,629	2,907	3,253	829	814	1,261	1,111
37 Banjig	22,771	22,622	2,033	1,992	1,795	1,661	2,466	2,694	550	574	1,602	1,611
38 Dewang	2,177	1,985	70	48	886	553	116	226	106	104	20	26
39 Ganiger	13,219	13,278	1,501	1,446	676	706	2,083	2,059	475	472	326	321
40 Handevaut	1,550	1,440	293	221	145	74	158	16	38	38	296	241
41 Handevazir	370	386	...	18	59	63	187	200
42 Hugar or Malgar	1,738	1,723	39	41	578	501	260	301	38	45	20	43
43 Ilgar or Kalbi	208	292	5	1	1	6	8	40	18	13
44 Kudvakkaligar	4,263	4,270	263	237	714	644	692	702	410	421	26	8
45 Kumbhar	1,514	1,548	96	88	164	150	295	283	90	94	50	74
46 Kurvinschetti	4,780	4,030	600	349	352	444	840	356	49	47	174	150
47 Lalgonda	608	587	101	89	48	...	39	44	...	1
48 Nadig	3,793	3,755	298	263	398	353	419	586	228	226	149	157
49 Naglik or Bangar	1,589	1,548	1	4	394	348	566	568	60	58	20	36
50 Nonabaru	5,271	4,860	181	158	...	4	1,532	1,474
51 Padsali	268	246	3	2
52 Panchachari	1,083	1,040	1
53 Pachamsali	80,704	82,854	7,686	9,275	12,368	12,351	6,287	6,010	1,299	1,505	4,688	4,133
54 Padamsali	74	584	...	9	...	5	...	410	22	115
55 Pattesali	263	293	...	12	2	43	8	33
56 Raddi	5,881	6,379	255	228	27	78	883	1,318	819	826	29	33
57 Sadaru	26,835	26,211	2,059	1,890	1,673	1,697	290	369	156	141	1,798	1,776
58 Shiva Shimpiger	1,542	2,102	98	65	62	64	116	207	60	71	245	240
59 Unspecified	8,887	8,618	925	770	1,923	1,574	314	663	40	24	910	863
60 Lohar or Kamar	384	315	13	6	12	9	117	87	3	2	52	19
61 Mahar or Holia	7,719	8,000	635	679	718	725	893	660	93	81	771	773
62 Mang or Madig	19,065	19,125	1,406	1,367	1,520	1,672	1,471	1,510	822	948	844	771
63 Maratha	25,956	26,757	2,965	2,705	5,048	6,639	1,231	1,618	321	346	1,938	2,284
64 Proper	15,560	17,077	1,782	1,606	2,694	4,972	901	1,087	315	337	1,890	2,228
65 Konkani	394	307	31	9	47	7
66 Kunbi	10,002	9,373	1,152	1,090	2,307	1,660	330	531	6	9	48	56

TABLE XIII—continued.

CASTE, TRIBE, RACE OR NATIONALITY.

Dharwar District.

ILL.	KALGHATGI.		KARAJGI.		KOD.		NAVALGUND.		NARGUNDPETHA.		RA'NBERNUR.		ROW.		
	Females.	Males.	Females.	Males.	Females.	Males.	Females.	Males.	Females.	Males.	Females.	Males.	Females.	Males.	
15	16	17	18	19	20	21	22	23	24	25	26	27	28	29	
47,522	23,753	23,129	46,040	45,410	43,729	41,846	20,069	20,870	12,790	13,161	47,487	46,371	46,348	47,539	1
786	55	87	263	206	511	395	16	20	602	666	86	152	2
159	45	44	210	267	...	10	148	170	120	134	187	181	162	164	3
96	20	19	33	9	46	49	8	12	9	26	78	56	223	173	4
2,161	1,468	1,430	4,482	4,839	4,917	4,501	1,396	1,619	501	498	4,041	4,064	3,882	3,547	5
...	6	14	2	7	24	108	4	17	6
37	44	41	9	11	34	...	70	18	59	56	9	...	13	29	7
2,124	577	574	1,930	2,063	799	739	986	917	888	811	1,048	902	1,133	1,143	8
177	9	10	169	177	9	10	44	25	188	179	19	12	17	19	9
1,620	484	483	1,557	1,648	743	699	829	804	622	575	892	784	1,083	1,068	10
...	3	4	5	7	31	...	25	15	4	11
146	26	24	...	1	2	6	1	23	14	1	1	12
181	55	53	199	230	14	24	87	73	74	57	114	92	32	55	13
265	533	499	89	65	12	...	7	15	...	3	88	...	2	10	14
199	117	107	200	254	389	502	136	...	81	83	319	308	97	109	15
8	11	17	232	132	111	93	53	74	54	49	71	29	85	142	16
165	21	21	10	30	2	5	2	1	...	1	29	57	17
79	18	26	421	360	220	160	27	31	450	487	243	239	18
1,204	11	12	254	205	135	206	35	34	192	164	1,304	1,036	508	473	19
...	23	30	12	41	15	33	20
...	2	1	1	...	25	24	21
26	10	10	73	78	165	161	13	14	16	8	66	74	64	70	22
...	30	21	45	41	23
1,240	512	553	2,060	1,314	1,263	1,210	477	439	165	190	1,777	1,800	670	846	24
...	13	18	63	82	28	4	36	80	...	15	64	41	12	13	25
226	240	254	368	382	335	288	87	130	80	83	182	183	276	295	26
1,217	84	79	625	507	267	252	83	73	37	49	285	317	27
4	34	25	4	11	241	...	28
...	350	337	29
...	99	117	1	220	353	30
3,615	1,322	1,327	6,117	3,600	3,152	3,737	4,708	4,807	1,350	1,736	6,902	6,543	5,932	7,504	31
77	16	13	24	11	15	23	1	32
...	635	660	536	511	899	765	1	...	3	...	431	357	285	288	33
20,970	11,768	11,323	17,612	22,943	20,485	19,577	14,322	14,666	5,745	5,594	18,144	18,539	25,576	23,655	34
217	202	164	104	125	14	91	281	374	46	63	361	268	35
2,285	1,963	1,912	2,569	3,519	1,440	1,325	1,837	1,824	465	511	1,658	1,572	3,652	3,937	36
2,311	999	969	3,095	3,073	1,013	1,031	1,402	1,479	552	536	1,264	1,066	3,204	3,125	37
147	163	172	188	230	65	66	93	114	21	...	225	174	93	125	38
1,068	270	255	1,408	1,392	245	299	1,144	1,184	694	713	377	363	2,896	2,980	39
145	160	142	168	175	20	33	70	74	...	8	8	15	149	258	40
...	4	12	118	93	41
73	60	48	106	165	79	65	133	103	65	90	55	30	219	218	42
...	16	24	8	20	138	188	43
386	164	172	284	333	13	15	495	486	53	37	129	110	657	719	44
100	125	126	105	167	26	16	145	134	35	41	74	87	215	198	45
391	99	94	167	189	7	14	267	255	335	308	715	719	683	714	46
...	304	353	8	7	106	93	2	...	47
338	246	198	438	380	86	122	383	348	106	97	118	71	561	616	48
387	57	65	6	4	...	15	18	17	8	3	35	8	64	35	49
...	129	117	2,967	2,639	1	461	468	50
239	5	5	4	51
...	31	5	1,051	1,035	52
8,965	5,694	5,551	4,885	7,997	3,326	3,724	6,632	6,812	2,225	2,116	5,554	7,005	9,829	7,410	53
...	34	24	18	11	54
25	17	9	11	...	2	5	167	123	13	19	55
661	402	350	165	161	259	334	98	155	310	355	208	144	1,706	1,736	56
1,177	584	588	2,992	3,901	10,117	9,312	379	324	41	41	5,063	4,532	490	463	57
592	79	83	111	119	103	167	148	153	44	39	155	163	152	119	58
943	496	429	340	505	194	265	762	782	550	493	888	884	356	423	59
23	2	...	38	43	54	48	14	13	27	31	21	33	...	1	60
1,344	74	63	429	279	569	564	774	887	215	239	469	482	978	1,224	61
1,232	459	490	3,722	2,571	2,147	2,331	696	833	453	453	2,643	2,745	1,752	2,202	62
3,339	3,433	3,337	1,390	1,289	1,678	1,043	829	829	882	950	1,547	782	1,205	1,556	63
2,617	965	907	803	776	628	325	445	404	820	859	1,298	583	282	376	64
10	157	123	12	11	8	1	5	125	141	65
712	2,311	3,307	675	502	1,042	717	379	420	62	91	249	199	798	1,079	66

TABLE XIII—continued.

CASTE, TRIBE, RACE OR NATIONALITY.

Dharwar District.

Caste, Tribe or Race.	TOTAL.		BANKAPUR.		DHARWAR.		GADAG.		MUDGAL PETTA.		RAJ.
	Males.	Females.	Males.	Females.	Males.	Females.	Males.	Females.	Males.	Females.	Males.
1	2	3	4	5	6	7	8	9	10	11	12
Hindu—continued.											
67 Machigar	1,796	1,696	135	124	269	219	207	332	84	80	36
68 Nilari, Nirali or Bangari ...	1,178	926	23	13	74	5	178	103	32	36	67
69 Padamsali	1,979	1,925	4	...	7	15	181	144	10	20	25
70 Panchal	11,127	10,249	1,000	871	670	1,309	622	824	407	432	598
71 Patvekari	2,593	2,750	3	9	919	1,108	3	4	...
72 Raddi	7,409	6,622	35	18	41	12	1,330	686	45	59	129
73 Rajput	2,006	1,871	219	214	242	261	705	532	4	5	37
74 Sali	2,281	2,042	1	...	11	7	326	122	35	25	...
75 Shikhalgar	276	307	4	3	32	14	9	36
76 Shimpi... ..	2,611	2,714	102	92	554	495	168	419	7	2	132
77 Sonar or Aksali	1,225	826	115	24	142	39	126	135	3	1	169
78 Telugu Banajig	677	706	46	29	95	77	7	...	22	26	148
79 Tigler	149	452	2	9
80 Uppar or Chunara	3,260	3,095	242	226	596	477	137	...	295	233	41
81 Vaddar	3,795	3,766	498	392	354	373	853	941	165	136	1,694
82 Vani	2,130	2,008	23	4	129	68	179	109	113	123	316
83 <i>Komti or Vaishya</i>	2,024	1,918	23	3	122	65	170	109	112	123	316
84 <i>Minor and Unspecified</i> ...	106	85	...	1	7	3	9	...	1
85 <i>Minor and Unspecified</i> ...	4,052	3,572	147	185	708	426	516	97	112	107	504
86 Jain	6,434	5,902	892	843	1,533	1,494	374	291	155	130	516
87 Bogar or Baligar	249	283	24	34	60	74	5	3	25	24	20
88 Chaturtha	3,703	3,529	611	567	1,097	1,039	170	172	5	...	263
89 Pancham	976	993	152	187	146	139	67	80	110	100	147
90 <i>Minor and Unspecified</i> ...	1,506	1,097	75	55	230	242	132	36	15	6	86
91 Musalman	71,448	70,080	7,332	7,180	9,005	8,996	6,778	6,951	1,596	1,555	6,309
92 Arab	8,803	8,600	982	920	1,194	1,321	681	758	228	221	864
93 Moghal	617	573	72	80	139	131	32	31	21	24	120
94 Pathan	5,143	4,942	600	566	775	751	433	388	78	65	723
95 Pendhari	517	542	276	289	8	8
96 Pinjari	1,225	1,323	13	13	27	30	146	176	158	183	13
97 Sheikh... ..	54,231	53,303	5,603	5,549	6,329	6,226	5,415	5,550	1,093	1,050	4,460
98 <i>Minor and Unspecified</i> ..	912	797	62	52	265	248	63	40	18	12	94
99 Other Religions	2,722	2,281	1	...	636	552	603	500	13
100 Native Christian	2,190	1,856	1	...	453	427	527	441	9
101 <i>Minor and Unspecified</i> ...	532	425	133	125	76	59	4

TABLE XIII—continued.

CASTE, TRIBE, RACE OR NATIONALITY.

Dharwar District.

HUBLI.		KALGHATGI.		KARAJGI.		KOD.		NAVALGUND.		NARGUNDPETHA.		RA'NEBENKUR.		ROH.		
Males.	Females.	Males.	Females.	Males.	Females.	Males.	Females.	Males.	Females.	Males.	Females.	Males.	Females.	Males.	Females.	
14	15	16	17	18	19	20	21	22	23	24	25	26	27	28	29	
400	347	164	150	178	78	2	...	128	131	46	54	77	30	70	114	67
87	185	1	1	160	110	144	136	60	38	6	23	342	199	2	...	68
144	139	166	186	1	...	92	100	138	123	1,023	1,020	188	175	69
1,310	1,080	384	426	1,877	805	1,073	852	811	793	298	292	1,162	986	915	988	70
1,296	1,272	4	3	6	11	57	56	305	287	71
563	565	7	8	392	452	45	...	1,890	1,843	918	929	1,841	1,791	153	166	72
224	227	191	188	147	148	25	73	56	57	19	16	34	12	103	98	73
873	763	1	3	168	174	337	153	...	3	3	15	477	749	29	21	74
158	159	17	67	73	6	5	75
781	630	86	78	310	332	123	104	28	31	35	39	223	212	57	68	76
118	91	141	76	21	12	149	52	28	31	15	27	115	57	83	95	77
8	...	34	41	22	61	228	276	1	3	58	36	8	36	78
...	138	452	79
90	116	205	195	198	193	788	740	153	270	30	38	213	214	272	289	80
436	504	580	567	808	815	1,864	1,825	316	320	40	41	622	581	565	604	81
366	353	114	120	29	75	206	206	185	167	166	140	219	186	85	73	82
364	355	37	39	25	75	203	206	185	167	166	140	216	186	85	73	83
2	...	77	81	4	...	3	3	84
339	443	296	266	221	217	294	252	102	159	68	138	335	390	312	259	85
1,103	932	625	600	335	311	267	228	379	368	75	55	152	58	58	30	86
40	54	15	9	5	15	5	4	18	23	2	2	30	14	87
533	515	489	452	194	154	133	172	113	121	15	9	30	17	88
43	29	47	61	58	70	60	51	142	133	2	3	2	...	89
487	334	74	78	78	72	19	1	106	91	58	43	120	39	26	16	90
12,064	11,871	2,541	2,510	6,245	5,988	5,267	4,887	3,177	3,217	1,273	1,267	5,214	4,987	4,687	4,633	91
1,372	1,477	319	293	725	587	523	409	507	425	197	199	632	565	579	634	92
66	59	11	9	44	35	18	14	20	19	10	10	47	33	17	14	93
773	749	174	159	337	400	400	356	92	78	67	71	457	477	229	227	94
188	201	26	23	19	21	95
56	64	13	17	136	150	19	47	62	66	4	6	224	224	354	338	96
9,412	9,160	1,980	1,988	4,936	4,777	4,307	4,059	2,435	2,500	972	965	3,335	3,657	3,464	3,388	97
197	162	18	21	67	39	...	2	42	38	23	16	19	31	44	32	98
1,177	968	258	241	8	5	12	9	5	...	1	2	5	...	3	...	99
920	732	258	241	5	1	12	9	1	...	1	2	3	100
257	231	3	4	4	2	...	3	...	101

TABLE XIII—continued.
CASTE, TRIBE, RACE OR NATIONALITY.

Kanara District

Caste, Tribe or Race.	TOTAL.		ANKOLA.		HOKA'VAR.		BHAYKAL PETHA.		KATKI.	
	Males.	Females.	Males.	Females.	Males.	Females.	Males.	Females.	Males.	Females.
1	2	3	4	5	6	7	8	9	10	11
Hindu—continued.										
43 Lingayat	6,033	4,762	39	22	22	4	10	18	39	
44 <i>Ayya or Jangam</i>	738	614	14	1	15	
45 <i>Banjig</i>	970	771	...	2	2	6	7	
46 <i>Malvaru</i>	556	471	1	
47 <i>Muskin Mallava</i>	374	302	8	...	
48 <i>Pancham Sali</i>	1,525	1,195	5	12	
49 <i>Minor and Unspecified</i>	1,570	1,418	34	20	8	4	8	3	4	
50 Lohar, Luhar or Kummar... ..	412	314	68	46	6	
51 Machegar	1,049	967	70	67	27	28	64	68	64	
52 Mahar or Holia	5,039	4,350	113	102	66	45	47	53	163	
53 Malwa	364	358	1	...	
54 Maratha	25,811	22,296	668	706	1,014	799	611	571	5,507	
55 <i>Proper</i>	6,638	4,762	192	148	47	22	11	2	358	
56 <i>Konkani</i>	1,754	1,667	256	245	16	7	...	1	96	
57 <i>Kunbi</i>	17,419	15,867	220	313	951	770	600	568	5,053	
58 Moger	2,549	1,952	18	11	251	257	1,219	1,334	27	
59 Mukri	2,486	2,596	16	21	956	1,109	1	
60 Nadig or Kesbi	914	889	90	85	133	133	101	110	136	
61 Nadora	3,394	2,611	1,703	1,525	9	...	50	46	...	
62 Padit	1,804	1,706	274	248	50	23	1,179	
63 Shimpi, Sai or Mirai	333	288	17	2	2	13	
64 Shudra or Shudir	1,147	429	9	12	1	1	...	
65 Sonar or Aksali	5,699	5,827	971	1,096	455	381	...	1	1	
66 Nutsali	238	316	149	128	
67 Uppar or Chunara	1,509	987	...	1	74	79	69	75	25	
68 Vaidar	1,556	1,570	26	27	23	20	1	2	20	
69 Vakkal	1,696	1,242	464	428	10	36	
70 Vani	2,398	2,065	466	515	137	115	32	44	606	
71 <i>Dandekar or Narvekar</i>	303	353	...	2	1	8	
72 <i>Komti or Vaishya</i>	1,452	1,202	435	473	67	73	31	42	434	
73 <i>Minor and Unspecified</i>	643	510	31	40	69	42	1	2	164	
74 Minor and Unspecified	5,670	4,538	476	395	682	891	416	501	1,471	
75 Jain	823	719	2	...	73	48	47	41	11	
76 Mussalman	14,659	14,643	603	475	1,506	1,812	2,613	3,626	1,804	
77 Arab	1,243	1,159	63	73	39	58	119	122	218	
78 Navait	548	725	32	...	380	551	107	171	1	
79 Pathan	1,192	1,259	57	68	132	238	21	10	251	
80 Shaha or Shahi	800	1,100	3	...	93	107	681	985	...	
81 Shelkh	9,749	9,588	358	275	845	851	1,558	2,141	1,191	
82 Minor and Unspecified	1,127	812	90	59	17	7	132	197	143	
83 Other Religions	8,396	7,830	230	154	2,248	2,295	345	290	1,995	
84 Native Christian	8,438	7,788	227	153	2,247	2,304	344	290	1,974	
85 Minor and Unspecified	58	48	3	1	1	1	1	...	21	

TABLE XIII—continued.

CASTE, TRIBE, RACE OR NATIONALITY.

Kanara District.

KUNTA.		SIDDA'PUR.		SIMAL.		SUPA OR HALIYA'L TALUKA.		SUPA PETHA.		YELLA'PUR.		MURDOD PETHA.		
Males.	Females.	Males.	Females.	Males.	Females.	Males.	Females.	Males.	Females.	Males.	Females.	Males.	Females.	
12	13	14	15	16	17	18	19	20	21	22	23	24	25	
30,878	314,459	22,951	16,993	28,462	20,378	14,819	14,241	10,474	8,901	11,597	8,741	7,319	6,638	1
380	414	1,308	990	807	611	810	302	75	64	126	120	114	110	2
310	295	5	...	5	3
622	595	52	30	21	44	23	19	43	...	11	12	4
230	339	175	110	246	181	123	103	19	50	52	55	2	16	5
656	829	168	220	4	20	8	30	104	124	398	359	11	7	6
2	...	10	...	114	117	423	333	8	6	31	26	279	239	7
1,082	1,053	54	60	282	184	51	77	169	180	314	154	25	35	8
6	4	200	180	94	44	45	40	2	2	2	2	9
8,088	8,256	6,061	4,267	7,113	6,144	531	462	579	519	3,681	3,446	250	232	10
50	54	9	16	126	158	29	17	26	29	5	2	8	13	11
25	19	9	4	96	107	57	47	9	2	21	32	55	60	12
2,557	2,565	5,323	3,694	5,950	5,102	160	167	3,381	3,219	3	1	13
18	19	44	38	75	67	15	22	59	53	3	1	...	1	14
342	369	20	10	104	85	4	21	...	17	24	19	24	20	15
4,658	4,824	584	502	663	589	404	344	298	234	155	144	124	96	16
338	406	72	3	99	36	22	11	27	17	42	29	36	41	17
22	...	10	33	306	209	291	286	6	1	29	52	178	236	18
145	192	457	62	655	457	12	8	529	474	321	119	1	...	19
444	343	24	46	10	6	20
2,227	3,201	261	209	592	493	142	16	21
223	348	44	12	78	45	4	8	21	10	22
3	1	12	2	23
452	573	33	75	64	24
109	163	1	25
2,170	3,230	20	13	...	5	6	...	104	52	26
2,459	3,849	4,523	3,869	4,885	2,585	402	175	133	213	27
370	354	73	...	30	45	28
19	137	96	213	209	8	5	29
992	1,145	25	...	38	49	1	...	115	105	2	...	30
10	...	696	577	177	142	53	3	31
25	3	1,270	1,420	7	7	13	8	2	...	14	8	29	15	32
16	15	56	43	56	59	16	11	28	24	63	33	25	9	33
...	...	2	...	199	178	22	17	30	22	225	187	34
50	61	4	5	1	...	35
176	163	19	25	45	23	1	...	7	...	1	...	36
12	8	7	12	27	25	188	62	8	6	35	18	35	41	37
51	...	13	...	22	18	47	38	9	11	15	27	39	28	38
216	190	17	30	10	5	18	7	465	314	4	...	39
244	230	31	23	114	72	69	62	150	151	25	8	41	48	40
181	101	1,519	856	1,927	1,370	15	5	2,453	2,204	971	685	398	324	41
14	6	113	53	328	210	622	671	242	173	259	225	334	318	42

TABLE XIII—continued.
CASTE, TRIBE, RACE OR NATIONALITY.
Kolaba District.

Caste, Tribe or Race.	TOTAL.		AMBA'S.		KARJAT.		KRA'LA'PUR PETHA.		MIRA'
	Males.	Females.	Males.	Females.	Males.	Females.	Males.	Females.	
1	2	3	4	5	6	7	8	9	10
1 Hindu	286,343	284,318	39,898	40,439	30,148	27,741	12,640	12,195	51,887
2 Agri	57,944	55,071	12,881	11,864	5,112	3,788	793	905	602
3 Beldar	374	319	44	28	51	45	6	9	35
4 Bhandari	3,292	3,002	2,223	2,220	19	14	1	1	191
5 Bhoi	692	845	69	70	47	139	86	100	324
6 Brahman	12,477	11,055	3,523	3,240	1,219	1,303	362	327	1,174
7 Chitpavan or Kokanastha	7,094	6,515	2,067	1,999	713	804	227	219	487
8 Deshastha	2,028	1,780	309	228	193	154	83	75	346
9 Devarukha	561	654	207	252	176	269	9	4	53
10 Gaud	578	440	263	213	20	10	3	...	27
11 Karhade	888	723	268	286	15	16	10	3	121
12 Shewi or Gaud Sarasvat	291	304	150	151	6	13	45
13 Minor and Unspecified	1,017	639	239	111	102	50	24	13	95
14 Burud	899	910	134	168	18	24	22	18	172
15 Chambhar or Mochi	3,491	3,310	481	642	292	313	162	189	631
16 Dhangar	2,507	2,481	183	189	302	246	178	181	413
17 Gavali	2,627	2,858	160	141	13	236	78	62	1,255
18 Gondhali	1,575	1,470	85	55	17	24	22	4	...
19 Gosai or Atit	741	734	114	87	46	31	31	29	156
20 Gurava	357	343	70	45	59	81	49	25	41
21 Kalan	930	974	88	89	152	132	47	24	...
22 Kasar	733	824	20	17	38	43	20	10	179
23 Katari or Kharadi	1,090	996
24 Kathodi	416	532	2	...	144	215	1
25 Katkari	14,232	15,550	1,013	1,168	2,745	2,798	1,497	1,429	605
26 Kayastha Prabhu	2,886	2,396	347	328	205	156	118	141	561
27 Koli	13,030	13,299	4,185	4,623	1,388	1,104	283	320	662
28 Kumbhar	2,430	2,267	365	396	127	190	80	46	536
29 Kunbi	6,863	6,972	598	587	24	29	31	49	2,612
30 Lingayat	1,499	1,538	63	49	33	53	26	9	509
31 Ayya or Jangam	771	782	42	37	13	3	21	9	299
32 Vani	464	493	5	6	11	46	3	...	124
33 Minor and Unspecified	264	263	16	6	9	4	2	...	86
34 Lohar or Luhar	952	981	474	584	149	93	32	33	12
35 Mahar	21,419	21,749	601	718	2,541	2,271	1,343	1,161	5,829
36 Mali	7,136	7,280	5,845	5,972	20	30	7	6	423
37 Mang	302	307	36	43	95	77	11	13	15
38 Maratha	96,236	100,227	4,578	5,093	9,479	9,432	5,808	5,845	30,384
39 Proper	42,203	44,100	1,415	1,396	1,281	2,406	3,243	3,909	23,707
40 Konkani	21,691	20,663	2,459	2,952	4,142	3,267	1,054	1,093	36
41 Kunbi	32,392	35,464	704	745	4,056	3,759	811	843	6,641
42 Nhasvi	2,428	2,394	226	292	248	227	78	54	616
43 Parit	881	850	79	92	68	79	13	23	258
44 Pathare Prabhu	445	490
45 Shimpi	1,112	1,002	121	93	107	59	35	22	278
46 Sonar	3,507	3,489	266	245	240	300	186	70	856
47 Sutar	2,413	1,997	40	44	197	52	62	19	834
48 Teli	843	621	48	42	233	34	37	53	66
49 Thakur	9,715	8,700	178	158	4,104	3,286	791	821	61
50 Vani	4,196	3,631	431	367	221	268	284	126	1,169
51 Nema or Nima	444	364	419
52 Minor and Unspecified	3,752	3,267	431	367	221	268	284	126	750
53 Minor and Unspecified	3,623	3,348	847	690	395	519	110	76	428
54 Jain	1,370	336	270	25	143	41	145	53	6
55 Osval	829	125	230	21	62	8	27	14	...
56 Minor and Unspecified	541	211	40	4	86	33	118	39	6
57 Musalman	14,720	14,619	1,068	937	1,354	1,194	708	726	3,588
58 Arab	486	397	55	71	83	56	7	17	43
59 Pathan	524	429	99	118	83	11	3	19	43
60 Sheikh	11,898	12,784	749	658	1,112	1,037	644	658	3,409
61 Minor and Unspecified	1,812	1,559	165	95	126	90	54	32	88
62 Other Religions	2,008	1,852	488	523	175	112	17	13	71
63 Jew	1,069	1,179	329	397	1	...	16	13	5
64 Native Christian	702	500	144	113	100	26	1	...	64
65 Minor and Unspecified	217	173	15	7	74	76	3

TABLE XIII—continued.

CASTE, TRIBE, RACE OR NATIONALITY,

Kolaba District.

MA'NSAON.		PANVEL.		URAN PETHA.		PEN.		NA'GOTHA PETHA.		BORA.		
Males.	Females.	Males.	Females.	Males.	Females.	Males.	Females.	Males.	Females.	Males.	Females.	
12	13	14	15	16	17	18	19	20	21	22	23	24
37,963	40,021	42,665	41,147	11,679	9,685	26,331	25,566	10,902	10,378	22,300	22,543	1
201	180	20,667	19,843	3,960	3,436	8,572	8,916	8,260	8,249	2,396	2,260	2
86	83	58	47	54	51	70	45	5	1	20	25	3
44	15	47	28	343	278	106	58	168	11	150	164	4
32	31	14	14	5	4	2	1	9	7	104	95	5
1,429	1,228	1,897	1,625	268	202	1,531	915	250	190	824	747	6
592	541	1,225	1,195	117	95	1,137	600	176	137	333	405	7
550	496	164	206	57	44	114	69	28	14	184	108	8
14	10	67	37	7	5	3	2	...	1	45	2	9
44	36	24	10	17	16	53	25	127	98	10
116	84	213	67	9	4	77	56	14	17	45	57	11
11	7	15	7	3	2	4	4	57	67	12
102	54	189	103	58	36	147	163	28	17	33	10	13
208	190	106	102	63	50	75	96	28	18	78	69	14
828	334	432	468	21	18	214	221	71	77	359	378	15
812	284	199	192	36	29	269	260	207	220	408	404	16
345	365	123	120	8	6	238	176	131	127	291	337	17
1,079	1,024	90	94	139	144	114	99	29	26	18
191	244	51	16	41	56	20	17	91	106	19
....	2	10	18	44	31	78	82	8	14	3	2	20
7	3	131	122	15	17	368	370	108	133	14	32	21
149	172	65	87	21	24	146	186	21	15	74	80	22
....	...	784	755	112	89	46	11	148	141	23
....	...	35	26	200	268	34	21	24
1,309	2,158	2,559	2,513	127	106	1,984	2,366	886	906	1,507	1,452	25
352	283	381	354	106	115	471	442	155	188	240	271	26
....	3	2,234	2,174	2,261	1,675	597	296	265	290	1,155	1,137	27
532	403	243	218	84	56	123	115	60	58	280	242	28
2,528	2,593	23	14	607	528	11	10	429	561	29
159	222	108	104	6	4	84	112	63	54	448	448	30
109	173	38	41	1	...	48	52	55	60	145	132	31
33	35	35	31	6	4	247	260	32
17	14	35	32	5	4	36	60	2	...	56	36	33
10	12	162	159	29	19	56	50	20	8	8	2	34
5,519	5,755	2,022	2,071	64	65	1,172	1,146	666	698	1,632	1,697	35
20	11	182	196	603	593	18	10	3	4	20	14	36
47	48	44	52	9	9	8	7	4	5	33	28	37
19,402	21,578	5,666	5,751	1,517	949	6,913	6,637	2,728	2,678	9,811	10,063	38
776	831	2,331	2,334	935	598	1,493	1,391	98	43	6,224	6,342	39
7,710	7,255	1,600	1,510	291	189	3,320	3,233	361	370	718	738	40
10,916	13,492	1,735	1,907	291	162	2,100	2,013	2,269	2,260	2,869	2,973	41
373	323	322	266	79	84	166	156	70	62	250	263	42
123	142	22	14	81	23	50	49	13	9	224	143	43
....	445	490	44
204	168	77	61	67	55	80	80	15	6	123	140	45
591	609	581	536	164	184	302	302	90	65	291	312	46
531	462	162	50	39	25	174	118	93	74	291	299	47
190	170	142	102	88	78	39	60	48
22	27	2,142	2,076	22	26	1,512	1,408	791	721	92	107	49
846	676	566	479	154	137	197	200	56	44	272	283	50
25	15	51
821	661	566	479	154	137	197	200	56	44	272	283	52
344	273	418	400	339	318	267	184	339	264	141	184	53
23	2	78	30	119	114	235	26	200	37	146	7	54
2	...	49	22	18	8	193	22	164	30	84	...	55
21	2	29	8	101	106	42	4	36	7	62	7	56
2,492	2,837	2,423	2,211	742	487	729	634	564	460	1,052	1,100	57
34	39	158	77	11	9	48	30	37	28	10	19	58
46	57	199	95	21	18	55	43	9	6	11	11	59
1,877	2,133	1,877	1,924	221	89	515	465	492	401	1,002	1,057	60
585	608	189	115	489	371	111	96	26	25	29	13	61
36	41	245	252	345	263	244	243	53	57	334	298	62
33	41	218	237	222	230	44	45	231	211	63
8	...	18	7	251	196	8	...	6	11	112	86	64
....	...	14	8	94	67	14	13	3	1	1	1	65

TABLE XIII—continued.

CASTE, TRIBE, RACE OR NATIONALITY.

Ratnagiri District.

DEVED.		Khad.		MA'LVAR.		RAJA'PUR.		RATNAGIRI.		SANGAMESHWAR.		VENGURLA.		
Males.	Females.	Males.	Females.	Males.	Females.	Males.	Females.	Males.	Females.	Males.	Females.	Males.	Females.	
13	13	14	15	16	17	18	19	20	21	22	23	24	25	
65,396	72,048	41,131	45,830	49,127	55,385	66,804	75,065	60,390	66,468	57,284	64,808	20,627	21,589	1
3,846	4,141	51	44	10,089	12,005	5,289	6,429	7,778	10,006	452	422	7,093	8,395	2
...	...	340	518	11	15	111	159	166	169	3	...	3
3,616	3,899	960	917	1,888	2,457	4,556	5,357	6,018	6,005	3,913	4,111	3,058	2,798	4
1,433	1,625	693	673	690	713	1,577	2,175	2,972	3,159	1,330	1,431	281	159	5
24	20	42	44	12	17	42	52	79	36	112	102	11	2	6
...	3	5	3	1	...	7	11	1,126	1,327	498	576	7
1,081	1,214	19	11	613	1,089	1,074	1,135	276	256	150	120	1,017	1,009	8
...	...	12	10	1	...	1	9
918	906	122	120	245	230	1,658	1,752	1,191	1,032	1,719	1,756	95	90	10
4	1	24	19	4	388	391	11
150	122	50	52	264	359	178	210	314	148	42	52	1,002	956	12
6	8	17	4	39	30	20	22	50	47	61	74	264	126	13
749	778	639	647	622	486	685	641	522	528	525	564	188	185	14
153	156	298	403	1	2	1	4	184	233	15
528	519	500	491	186	168	606	632	335	354	801	686	18	16	16
336	376	137	189	270	273	130	170	194	250	166	197	164	167	17
2,924	2,634	2	...	3,066	2,764	173	256	35	50	2	...	2,249	2,217	18
2,268	2,796	28	27	1,678	2,081	493	560	36	51	522	625	19
17	27	1,124	1,977	14	5	987	429	154	131	1,931	2,255	7	9	20
308	307	83	74	209	193	336	345	64	53	287	322	7	5	21
100	120	387	383	2	3	3,108	2,842	1,036	1,147	1,893	2,219	18	16	22
585	609	530	570	540	580	651	666	584	646	649	688	191	194	23
236	256	153	185	55	24	110	117	111	67	169	150	10	5	24
...	...	32	32	8	7	7	2	18	15	25
3	5	80	94	2	2	15	10	14	23	14	8	26
3	3	26	18	281	276	1,440	1,684	26	31	63	55	27
34	6	8	15	4	1	...	2	36	15	4	8	26	24	28
292	296	32	18	65	51	89	90	...	3	60	115	2	...	29
847	867	455	451	232	280	970	863	734	882	424	589	45	42	30
801	838	10,089	12,548	20	26	25,563	28,359	21,122	24,011	20,774	23,780	3	4	31
253	180	396	380	72	62	398	453	459	457	561	517	25	9	32
14	12	342	326	7	12	212	231	10	11	87	84	33
77	70	39	40	22	20	13	10	385	401	430	404	4	3	34
121	78	15	14	2	3	173	212	30	23	39	24	8	...	35
41	20	41	27	34	22	5	5	13	6	36
17	11	4	8	114	110	78	54	125	245	80	69	3	4	37

TABLE XIII—continued.

CASTE, TRIBE, RACE OR NATIONALITY.

Ratnagiri District.

Caste, Tribe or Race.	TOTAL.		CHITLUF.		GURHAGAR PETRA.		DA'POLI.		MAYRASAD I	
	Males.	Females.	Males.	Females.	Males.	Females.	Males.	Females.	Males.	Fem.
1	2	3	4	5	6	7	8	9	10	11
Hindu—continued.										
38	Mabar	48,269	46,613	5,623	6,220	2,542	2,713	4,232	4,745	2,744
39	Mali	851	347	69	62	108	107	31
40	Maratha	134,560	1,52,913	15,546	18,128	3,742	4,587	7,262	8,080	3,886
41	Proper	38,353	42,803	1,186	1,199	2,149	2,671	328	302	1,939
42	Konkani	64,461	75,047	13,093	15,501	1,043	1,255	5,464	6,217	1,001
43	Kunbi	31,746	35,063	1,267	1,428	550	661	1,470	1,511	926
44	Sali	996	844	187	148	70	43	802	260	121
45	Sarvada	477	512	62	72	8	4	207	284	...
46	Shimpi	1,324	1,355	117	87	61	54	315	337	72
47	Shinde	6,084	7,113	18	22	157	246	12	12	...
48	Sonar... ..	7,849	7,721	755	769	501	517	775	735	339
49	Sutar... ..	8,684	9,799	821	1,011	334	412	700	762	240
50	Tambat	310	243	3	2	2	1	77	72	12
51	Teli	9,659	10,241	416	477	811	877	786	789	149
52	Thakur	253	265	4	7	3	3
53	Vani	17,820	18,375	1,891	1,762	512	509	657	597	316
54	Gurjar or Gujar	480	405	221	173	...
55	Kudala	2,967	3,095	6	5
56	Palliwal or Pamhall	2,377	2,873
57	Sangameshwari	2,055	2,148	68	85	98	127	...
58	Minor and Unspecified... ..	9,741	9,854	1,885	1,757	444	424	338	297	316
59	Minor and Unspecified	2,663	2,567	468	369	131	167	173	206	146
60	Jain	1,207	1,121	140	169	6	4	173	134	13
61	Kasar... ..	512	545	92	134	52	46	7
62	Minor and Unspecified	695	576	48	35	6	4	121	88	6
63	Musalman	36,315	46,510	3,510	4,556	1,964	3,031	5,003	6,379	2,359
64	Arab	564	643	154	166	19	20	20	25	6
65	Pathan	1,037	1,225	34	32	179	232	52	50	14
66	Sheikh	30,407	39,293	3,273	4,320	1,635	2,606	4,886	6,751	2,011
67	Minor and Unspecified	4,307	5,349	49	38	131	173	45	53	328
68	Other Religions	2,585	2,444	1	...	9	...	117	126	14
69	Native Christian	2,530	2,399	9	...	103	118	10
70	Minor and Unspecified	55	45	1	14	8	4

TABLE XIII—*continued.*
CASTE, TRIBE, RACE OR NATIONALITY.

Ratnagiri District.

DEVGAD.		KHD.		MA'LVAN.		BA'JA'PUR.		RATNA'GIRI.		SANGAMESHWAR.		VENGURLA.		
Males.	Females.	Males.	Females.	Males.	Females.	Males.	Females.	Males.	Females.	Males.	Females.	Males.	Females.	
13	13	14	15	16	17	18	19	20	21	22	23	24	25	
4,735	5,106	4,796	4,341	2,237	2,300	4,629	5,293	4,620	5,148	6,525	7,188	536	517	38
...	...	127	138	2	...	4	...	10	6	5	1	39
32,538	36,014	17,210	19,432	23,489	26,196	9,615	11,496	6,723	8,076	9,922	11,777	4,627	4,660	40
2,988	3,296	184	210	11,543	12,264	2,067	2,443	3,134	3,661	8,853	10,422	4,062	4,127	41
9,933	11,268	16,851	19,043	7,578	8,949	5,542	6,679	2,415	3,049	1,056	1,389	485	495	42
19,717	21,450	175	179	4,368	4,983	2,006	2,374	1,174	1,366	13	16	80	38	43
4	4	74	65	3	...	65	49	168	154	2	9	44
52	44	37	33	12	...	65	57	34	38	45
202	224	32	38	34	40	159	179	199	191	112	105	21	18	46
120	167	2	841	1,027	2,503	2,720	2,431	2,919	47
982	945	656	618	625	550	992	981	1,117	1,023	886	976	271	253	48
1,277	1,476	1,008	1,080	945	989	1,145	1,135	810	1,150	1,102	1,430	302	248	49
43	18	11	13	100	80	47	38	15	15	50
1,649	1,807	147	143	905	990	1,863	1,917	1,915	2,024	768	784	250	270	51
52	64	1	...	116	116	6	3	71	72	52
5,265	5,871	861	860	1,036	1,015	3,324	3,645	1,003	940	2,246	2,369	509	487	53
...	...	248	231	11	1	54
1,798	2,005	655	642	92	83	15	12	401	348	55
1,414	1,606	7	4	951	1,263	5	56
63	60	12	9	1,633	1,681	22	12	155	173	4	1	57
1,990	2,300	606	625	369	364	648	618	950	913	2,091	2,196	104	138	58
439	486	124	146	242	262	219	188	249	166	380	315	142	142	59
365	341	22	11	50	58	166	139	104	76	158	175	10	7	60
60	70	3	3	43	32	80	73	28	16	147	167	61
305	271	19	8	7	26	86	66	76	60	11	8	10	7	62
2,209	2,337	3,727	4,872	937	813	5,469	6,124	7,677	10,225	2,908	4,079	552	298	63
23	20	59	62	120	171	20	17	112	139	26	21	5	2	64
142	161	44	66	6	7	196	197	137	156	203	292	30	15	65
1,795	1,900	3,436	4,550	411	336	4,770	5,301	5,739	7,606	2,025	2,831	426	220	66
249	256	188	194	400	239	483	609	1,689	2,324	654	935	91	61	67
576	548	1	...	772	802	28	13	151	91	916	864	68
573	548	1	...	772	802	27	12	128	67	907	852	69
3	1	1	23	24	9	12	70

TABLE XIII.

CASTE, TRIBE, RACE OR NATIONALITY.

D.—SIND DIVISION.

TABLE XIII—continued.
CASTE, TRIBE, RACE OR NATIONALITY.
Karachi District.

Caste, Tribe or Race.	TOTAL.		DADU.		GHORABARI.		KHYI MAHAL.		JONI.		JATI.		KARACHI.	
	Males.	Females.	Males.	Females.	Males.	Females.	Males.	Females.	Males.	Females.	Males.	Females.	Males.	Females.
1 Hindu	65,667	49,573	3,387	2,732	1,212	819	929	730	3,401	2,678	1,971	1,562	30,095	19,337
2 Bhil	1,473	1,513	4	5	2	1	3	...	1,384	1,436
3 Brahman	1,966	1,655	58	36	51	30	14	10	38	16	45	48	640	568
4 Charan	506	433	3	8	48	45	258	227
5 Dhed or Mahar	4,347	3,852	19	16	75	72	13	8	8	3	450	444	2,403	2,101
6 Khati	495	401	6	2	6	5	271	209
7 Khitri	1,201	871	16	6	8	6	3	2	3	...	2	...	471	336
8 Koli	958	895	22	22	2	2	14	12	260	218
9 Kurmi	2,389	2,029	46	2	12	3	101	77	1,577	1,488
10 Maratha	375	266	1	3	3	4	5	322	230
11 Mazbi-Sikh	1,232	993	33	15	200	179	46	23	21	25	98	93	500	319
12 Rajput	1,503	1,363	10	7	11	...	3	39	27	1,030	946
13 Sahita	1,746	1,492	6	34	40	1,538	1,293
14 Saniasi	924	563	51	13	14	3	5	2	33	...	70	10	530	436
15 Shikari	486	365	6	4	413	292
16 Sonar	897	801	26	17	30	17	476	366
17 Thakcr	520	447	10	12	21	13	157	132
18 Vani	31,806	25,994	2,962	2,521	731	482	723	598	3,173	2,529	898	709	8,234	5,490
19 Bhatia	2,152	1,634	7	3	24	12	8	4	15	12	51	39	1,418	1,032
20 Bhansali	522	394	18	15	12	5
21 Lohana	29,132	23,966	2,955	2,518	689	455	715	594	3,158	2,517	835	665	6,816	4,458
22 Minor and Unspecified	12,843	5,640	179	67	51	26	108	83	83	60	139	57	9,631	3,250
23 Musalman	264,318	219,156	26,120	23,009	13,317	10,884	3,919	2,921	24,435	20,627	15,348	12,871	43,316	35,057
24 Arab	9,598	8,569	1,087	969	1,175	1,129	9	4	396	310	362	351	2,221	1,731
25 Alvi	292	245
26 Hussani	793	735	298	234
27 Husseini	2,206	2,206	427	400	231	160	98	66	172	170	527	400
28 Kalhora	1,337	1,402	161	152	593	665	45	53	224	206
29 Kureshi	2,375	2,032	307	213	115	128	9	4	55	15	89	105	609	459
30 Sheikh	2,518	2,165	192	204	236	176	198	176	80	58	563	413
31 Minor and Unspecified	77	84	11	13
32 Baluchi	30,672	27,986	3,646	3,311	3,441	2,738	555	581	7,411	7,386	685	622	2,289	1,667
33 Bardi (Sunda)	1,407	1,393	71	20	710	684	138	188	3
34 Bugli	395	327	48	52	...	4	12	...
35 Chandia (Husseini)	789	808	415	498
36 Haji	4,632	4,043	1,003	881	296	122	99	144	117	74	760	497
37 Dombki	2,705	2,033	1,054	879	475	336	509	432	84	72	29	16
38 Jamali	2,943	2,663	204	146	154	156	1,847	1,790	67	111	130	116
39 Jat	2,758	2,513	423	403	224	158	98	93	413	504	39	47	86	64
40 Khosa	2,607	2,392	192	221	219	137	95	90	466	364	163	154	405	210
41 Laghari	2,628	2,483	9	6	15	31	12	7	1,246	1,252	6	8	110	95
42 Lashari	1,292	1,173	119	129	431	308	91	98	29	93	53	19
43 Mazari	562	594	3	8	124	101
44 Mari	1,189	1,131	13	14	677	628	35	30	102	86	12	20	4	9
45 Rind	6,232	5,957	558	612	240	178	125	119	2,198	2,127	191	144	576	536
46 Minor and Unspecified	533	476
47 Brabui	6,247	5,808	136	75	133	8	757	454	92	30	3,452	3,606
48 Chachar	302	230	73	17	22	59	122	89
49 Lahur	338	183	5	...	85	68	150	70
50 Jat	11,131	9,051	322	284	420	623	35	30	1,264	804	1,142	1,099	533	412
51 Karni	1,054	826	665	572	26	19	5	...	81	64
52 Mazaj	1,198	1,126	79	34	211	69	113	195	3
53 Mohana	21,132	17,466	993	826	803	134	125	120	1,713	1,148	2,507	2,747	910	729
54 Mahur	313	197	...	3	44	...	31	85	61
55 Moghal	984	763	96	42	55	34	39	35	119	161	16	5	243	128
56 Patban	1,536	946	93	23	28	58	95	40	14	5	55	47	684	430
57 Sama	80,213	75,065	10,120	8,921	933	1,613	1,269	808	6,689	5,456	3,273	3,474	13,679	12,325
58 Samra	6,351	4,975	457	315	146	131	13	8	692	604	538	240	874	687
59 Sindli	83,997	65,435	8,542	7,702	5,767	4,205	1,330	963	5,309	4,226	6,080	4,247	18,021	13,023
60 Minor and Unspecified	252	230	15	8	45	54	3	6	122	105
61 Other Religions	5,835	3,279	38	32	5	37	40	5,476	3,016
62 Parsi	970	871	959	864
63 European	2,328	1,054	9	7	1	1	2,203	961
64 Native Christian	1,839	884	5	1	3	2	1,712	870
65 Minor and Unspecified	698	470	21	24	1	34	40	522	321

TABLE XIII—continued.
 CASTE, TRIBE, RACE OR NATIONALITY.
 Karachi District.

KOHISTAN MAHAL.		KOTRI.		MIRPUR BATORO.		MIRPUR SAKRO.		SHRAWAN.		SHARABANDAR.		TATTA.		SUJAWAL.		
Males.	Females.	Males.	Females.	Males.	Females.	Males.	Females.	Males.	Females.	Males.	Females.	Males.	Females.	Males.	Females.	
16	17	18	19	20	21	22	23	24	25	26	27	28	29	30	31	
683	753	5,643	5,048	3,377	2,713	1,382	1,182	5,141	4,818	1,892	1,452	4,024	3,794	2,591	1,985	1
...	38	42	18	10	2	2	18	14	9	3	2
34	36	210	163	78	64	42	33	170	137	48	29	464	419	74	61	3
...	...	9	10	16	21	5	2	23	27	44	36	100	57	4
...	...	33	34	659	637	69	44	19	18	292	272	89	76	218	127	5
17	35	66	46	...	18	12	100	79	7	...	9	4	4	6
9	6	63	58	17	17	69	49	247	155	291	236	1	...	7
...	...	14	13	299	326	51	49	17	19	12	15	92	89	175	130	8
...	13	18	57	34	1	1	45	41	534	365	9
...	...	18	17	6	6	7	3	5	2	9	10
5	7	39	32	32	35	17	18	14	11	116	137	39	31	69	68	11
15	9	35	40	190	182	3	...	21	28	12	8	106	97	28	19	12
...	...	6	...	3	3	1	...	21	34	3	...	131	122	3	...	13
...	15	9	17	13	75	39	6	...	79	27	29	11	14
7	3	22	36	14	5	12	9	3	2	9	14	15
7	6	140	143	6	10	17	17	93	99	17	22	85	104	16
...	...	4	5	4	3	6	5	301	274	5	3	2	...	10	...	17
432	550	4,386	3,913	1,231	681	932	847	3,560	3,624	1,182	790	2,177	2,212	1,185	1,048	18
...	...	12	11	9	...	3	1	8	12	151	98	428	408	18	2	19
25	10	50	11	2	3	2	412	351	20
407	540	4,324	3,891	1,220	681	929	846	3,552	3,612	1,028	690	1,749	1,804	755	695	21
96	101	598	533	755	654	71	56	473	230	163	135	344	246	152	92	22
6,362	5,139	25,380	21,122	17,247	13,755	13,521	11,513	24,409	20,358	16,548	13,717	18,655	15,260	15,741	12,923	23
83	68	632	684	300	240	397	282	1,057	1,343	164	141	1,362	1,270	363	347	24
...	32	27	1	1	146	130	113	97	25
...	3	...	88	134	336	322	68	20	26
...	...	231	354	76	68	152	97	121	290	50	48	121	153	27
...	...	193	157	121	169	28
63	68	208	173	192	145	30	20	395	434	51	44	173	151	59	73	29
...	193	150	186	196	803	749	67	44	30
...	18	14	48	57	31
337	297	913	1,667	1,511	1,189	1,766	1,616	4,678	3,949	1,827	1,548	800	639	813	776	32
...	57	51	4	15	170	182	125	96	128	116	1	41	33
...	48	42	230	187	8	5	49	33	34
...	343	261	31	29	35
99	34	150	360	298	221	849	901	338	314	468	377	15	13	140	105	36
...	61	35	237	61	162	105	88	75	6	4	...	18	37
...	37	27	84	70	191	108	134	105	81	5	14	29	38
11	14	50	88	426	327	11	...	292	210	628	572	13	12	44	41	39
78	81	198	366	6	5	65	161	382	327	28	18	280	239	30	19	40
71	103	108	188	221	189	80	14	271	188	161	143	12	11	306	248	41
12	28	61	124	221	197	85	...	174	126	8	10	8	41	42
...	...	151	254	38	22	29	8	203	190	14	11	43
...	39	26	55	95	197	146	52	43	3	34	44
66	37	195	287	59	47	267	291	1,262	1,172	121	103	159	141	215	163	45
...	463	413	67	59	3	4	46
117	136	203	300	15	12	152	78	409	376	67	21	614	625	100	87	47
...	85	65	48
...	97	51	1	1	...	3	49
263	123	1,387	1,041	2,228	2,017	194	202	391	443	1,845	1,145	836	596	292	232	50
...	34	18	192	106	45	37	2	2	4	8	51
41	34	180	279	121	106	184	152	89	77	209	177	52
109	98	126	125	2,635	1,927	1,805	1,821	1,823	1,516	2,441	2,109	1,660	1,394	3,482	2,773	53
...	1	1	152	132	54
15	13	106	111	7	4	13	5	98	59	55
38	25	250	159	22	17	31	11	6	42	48	4	161	149	16	17	55
2,214	2,125	9,779	5,417	7,612	6,251	3,959	3,566	11,322	9,426	6,631	5,533	8,657	7,409	3,076	2,741	57
312	214	1,279	1,010	322	261	375	258	300	331	243	209	470	441	265	268	58
2,834	2,006	10,565	10,329	2,474	1,731	4,794	3,657	3,452	2,331	3,143	2,893	3,803	2,484	7,283	5,638	59
...	43	36	24	21	60
...	...	181	157	18	6	2	...	36	17	36	6	6	5	61
...	...	9	7	2	62
...	...	91	76	4	3	8	3	8	4	3	...	63
...	...	14	8	7	3	8	2	8	64
...	...	67	66	5	...	2	...	20	12	20	2	3	5	65

TABLE XIII—continued.
CASTE, TRIBE, RACE OR NATIONALITY.
Hyderabad District.

Caste, Tribe or Race.	TOTAL.		HINDU.		DEO MOKBAT.		GUNT.		HALA.		HYDRABAD.
	Males.	Females.	Males.	Females.	Males.	Females.	Males.	Females.	Males.	Females.	
1	2	3	4	5	6	7	8	9	10	11	12
1 Hindu	129,864	112,828	9,942	7,897	6,807	5,165	10,163	8,005	11,510	9,555	30,077
2 Arora	369	207	1	140	120	153
3 Bairagi	439	309	2	...	17	14	95	97	28	23	144
4 Bhat	763	546	5	...	30	27	57	45	25	17	82
5 Bhil	3,553	3,273	659	539	333	412	213	199	382	367	658
6 Brahman	1,894	1,390	127	92	70	54	148	105	137	126	677
7 Dhed	13,502	10,716	3,091	2,651	1,336	1,270	2,516	1,511	1,337	843	763
8 Gosai	318	227	7	4	1	...	25	22	17	13	38
9 Jatia	170	488	11	16
10 Jogi	705	545	3	4	12	19	235	175	5	3	14
11 Kalal	830	813	3	5	15
12 Khatri	474	401	21	15	159	73	25	18	89	113	29
13 Khitri	1,320	968	10	6	5	9	55	35	204	246	845
14 Koli	8,214	6,626	2,538	1,935	1,394	712	2,276	1,799	85	93	413
15 Kurmi	1,971	1,697	508	424	5	9	935	647
16 Mali	776	564	226	126	11	7	7	9	78
17 Mazbi-Sikh	1,280	1,079	58	40	30	38	55	85	189	159	58
18 Odd	944	605	39	32	419	189
19 Rajput	2,762	1,738	236	143	445	253	625	477	183	95	1,016
20 Saniasi	392	299	42	25	49	25	39	33	35	26	163
21 Shikari	749	637	195	140	22	23	93	80	3	7	335
22 Sochi	343	415	15	19	183
23 Sonar	1,553	1,449	14	7	159	121	43	34	117	126	325
24 Vani	77,414	72,328	1,863	1,449	1,560	1,507	1,730	1,886	6,300	6,003	21,036
25 <i>Bhatia</i>	1,207	847	46	34	9	4	9	7	43	28	117
26 <i>Lohana</i>	76,120	71,396	1,788	1,376	1,551	1,503	1,656	1,833	6,257	5,990	20,919
27 <i>Minor and Unspecified</i> ...	87	85	29	39	55	46
28 <i>Minor and Unspecified</i> ...	9,099	5,503	523	386	489	263	858	626	2,347	1,262	3,056
29 Musalman	413,445	331,187	35,024	28,927	19,283	15,644	40,889	32,449	41,792	35,202	43,821
30 Arab	20,766	16,639	1,250	1,240	725	845	3,793	2,633	3,152	2,834	2,525
31 <i>Bani Abas</i>	705	563	101	141	100
32 <i>Hussani</i>	1,515	1,011	93	70	95	98	118	131	419	101	6
33 <i>Husseini</i>	5,616	4,825	659	533	245	312	529	823	460	449	1,332
34 <i>Kalhora</i>	4,259	3,766	9	2	100	137	776	576	743	812	179
35 <i>Kureshi</i>	4,951	3,753	120	120	226	228	1,043	638	1,233	1,150	376
36 <i>Sheikh</i>	3,694	2,693	268	374	35	42	1,327	465	297	322	530
37 <i>Minor and Unspecified</i> ...	26	28	24	28	2

TABLE XIII—continued.
 CASTE, TRIBE, RACE OR NATIONALITY.
 Hyderabad District.

KANDIARO.		MORO.		NAUSHAHRO.		SARHAND.		SHAHPUR MAHAL.		SHAHNADPUR.		TANDO ALAHTAR.		TANDO BAGO.		
Males.	Females.	Males.	Females.	Males.	Females.	Males.	Females.	Males.	Females.	Males.	Females.	Males.	Females.	Males.	Females.	
14	15	16	17	18	19	20	21	22	23	24	25	26	27	28	29	
3,455	2,637	6,371	3,563	6,136	5,384	6,085	4,936	1,104	657	14,787	10,472	11,677	10,525	10,972	9,512	38
...	...	857	146	557	435	116	87	35	...	1,887	1,198	1,577	1,418	1,045	2,534	39
131	104	348	97	135	87	40
4	2	135	69	356	321	111	133	912	91	41
299	334	1,369	1,008	819	620	42
...	...	158	132	118	132	1,681	1,404	323	212	1,887	1,261	329	299	942	305	43
170	119	311	293	163	137	149	49	97	45	342	123	1,654	1,424	658	671	44
...	...	13	...	116	65	1,474	302	45
209	80	193	...	327	297	980	862	73	87	1,041	844	425	279	625	445	46
760	574	368	590	757	689	608	619	1,854	1,304	1,214	1,042	601	575	47
140	134	805	246	621	563	452	336	223	150	931	653	686	387	442	201	48
82	39	430	153	399	239	280	504	27	25	2,827	2,217	2,186	2,319	742	500	49
60	66	377	242	367	383	123	4	5	...	323	252	1,678	1,677	2,433	2,333	50
...	...	270	158	416	377	182	423	233	351	...	51
422	438	310	131	515	437	504	474	121	107	1,211	1,127	789	635	452	450	52
1,175	747	427	298	457	599	1,010	597	200	31	1,950	1,127	1,139	1,045	295	1,105	53
3	8	3	54
9	60	1	95	422	363	32	45	171	40	300	170	74	50	55
...	221	121	42	202	56
5	...	2	...	78	54	250	90	53	51	57
915	805	650	260	427	399	801	1,057	792	416	221	113	2,427	1,135	393	401	58
22	39	312	182	371	253	1,031	177	100	25	648	361	1,133	1,087	711	774	59
...	3	57	...	210	163	484	644	95	71	921	617	60
1,313	1,267	985	773	150	167	790	832	125	47	160	170	1,149	710	254	407	61
24	20	67	38	73	49	306	214	115	83	62
182	192	85	12	131	92	7	289	229	391	...	63
2	...	88	11	12	7	117	45	524	337	64
163	55	1,580	124	358	340	54	15	5	...	391	329	443	345	71	28	65
98	44	54	15	5	66
65	11	1,580	124	301	297	280	255	443	345	71	28	67
...	57	43	111	74	68
11,189	9,007	12,520	10,365	16,936	14,765	7,896	7,420	3,452	2,262	4,350	2,120	6,325	5,026	7,749	3,408	69
636	607	705	507	1,037	862	557	804	232	179	650	317	1,212	998	4,572	3,775	70
6,417	5,592	8,053	6,318	15,432	12,852	6,425	4,367	1,047	635	7,694	8,682	6,129	6,011	6,728	3,335	71
4	4	57	47	90	82	5	86	59	18	6	1	...	72
...	1	...	6	1	1	...	73
4	4	57	47	90	82	5	85	59	12	5	74

TABLE XIII—continued.
 CASTE, TRIBE, RACE OR NATIONALITY.
 Shikarpur District.

	Caste, Tribe or Race.	TOTAL.		GHOTKI.		PANO AKIL MARAL.	
		Males.	Females.	Males.	Females.	Males.	Females.
	1	2	3	4	5	6	7
1	Hindu	117,935	100,894	5,343	4,482	2,446	1,900
2	Arora	462	475	115	108	34	65
3	Bairagi	514	387	3	2	2	4
4	Bhat	600	594	17	9
5	Bhil	2,601	2,067	243	241	115	34
6	Brahman	2,094	1,816	36	26	24	21
7	Dhed	3,370	3,081	357	268	257	178
8	Gosai	260	243	5	3	1	10
9	Hajam	312	227
10	Khitri	899	919	15	8	5	6
11	Koli	739	885
12	Mazbi-Sikh	1,531	1,159	21	1
13	Odd	706	632
14	Rajput	873	750	142	138	41	24
15	Sanyasi	423	229	5	3
16	Shikair	604	491
17	Sonar	1,145	934	35	27	12	2
18	Sutar	743	744	41	25
19	Thakor	346	414	15	9
20	Udasi	480	75	7	3
21	Vani	90,159	78,947	4,336	3,636	1,890	1,523
22	Bhatia	1,424	1,363	37	25	7	10
23	Lohana	88,719	77,573	4,299	3,611	1,863	1,513
24	Minor and Unspecified	16	11
25	Minor and Unspecified	9,074	5,825	12	6	3	7
26	Musalman	430,234	367,648	21,203	18,220	9,981	8,439
27	Arab	26,043	22,430	1,312	1,137	1,435	1,232
28	Bani Abas	2,709	2,349
29	Hussani	2,805	1,869
30	Husseini	3,853	3,477	33	41	170	141
31	Kalkora	4,101	3,487	525	441	1,037	915
32	Kureshi	3,804	3,377	521	504	60	51
33	Sheikh	8,484	7,691	233	151	148	125
34	Minor and Unspecified	287	180
35	Baluchi... ..	87,927	71,589	8,067	6,988	1,136	981
36	Bardi (Sunda)	6,116	6,008	1,632	1,575
37	" Haji	3,754	3,442	50	23
38	Bugti	1,282	805	...	24
39	Chandia (Husseni)	5,579	3,123	50	31
40	" Haji	10,190	6,495	1,332	1,191
41	Dombki	6,441	5,573	1,632	1,544	35	55
42	Jakhrani	1,060	832	727	624
43	Jamali	1,916	1,806	135	122	2	...
44	Jatoi... ..	12,509	8,327	91	101	751	631
45	Khosa	7,418	5,685	820	655	36	20
46	Laghari	4,237	3,430	532	424	30	23
47	Lashari	3,547	3,515	233	134
48	Mazari	1,465	1,232
49	Mari... ..	2,739	2,570	14	...
50	Rind... ..	19,269	18,009	733	595	168	198
51	Shambani	405	667
52	Brahui	10,341	7,513	622	196	430	25
53	Chachar... ..	6,025	5,025	49	33	1,337	1,271
54	Dahur	1,457	899	233	199
55	Jat	8,860	6,705	321	212	54	111
56	Karai	4,215	3,318	521	419	77	68
57	Mazaj	1,410	1,093	132	99	42	...
58	Mohana... ..	16,820	10,515	571	477	376	287
59	Mahur	7,507	5,417	139	124	359	240
60	Moghal	1,107	1,371	55	48
61	Murani	1,778	891	731	519	2	9
62	Pathan	5,249	3,585	249	267	31	19
63	Gilzai	1,636	1,325	10	...
64	Indri	435	445	132	121	21	19
65	Kakar	2,952	1,619	103	95
	Minor and Unspecified	226	196	14	51
	Sama	128,723	113,962	5,329	4,935	2,575	2,270
	Samra	16,380	17,401	154	133	336	296
	Sindhi	106,392	95,984	2,718	2,438	1,741	1,630
	Other Religions	777	625	4	1

TABLE XIII—continued.
 CASTE, TRIBE, RACE OR NATIONALITY.
 Shikarpur District.

KAKAR.		KAMBAR.		LADDARVA.		LARKHANA.		MUKHAR.		
Males.	Females.	Males.	Females.	Males.	Females.	Males.	Females.	Males.	Females.	
8	9	10	11	12	13	14	15	16	17	18
3,714	3,076	6,461	5,196	5,453	4,831	10,632	8,819	4,068	3,161	1
...	13	25	14	9	2
49	53	69	71	9	4	45	39	3
1	...	20	22	46	34	16	23	6	6	4
...	8	10	5
59	33	40	43	48	16	188	232	24	19	6
...	8	5	22	34	2	...	7
2	5	2	2	10	11	126	112	24	15	8
...	5	8	9
11	7	3	3	15	23	52	35	4	2	10
...	28	30	11
4	1	132	100	23	29	61	74	12
14	2	75	80	88	87	94	77	13
18	15	10	10	8	8	14
22	16	6	9	4	1	40	27	15
...	14	19	16
11	4	30	32	20	14	80	75	17	27	17
...	2	2	1	18
24	23	2	...	1	...	7	2	19
5	...	10	12	1	3	32	14	13	2	20
3,465	2,907	6,173	4,882	5,046	4,501	5,602	5,828	2,859	2,109	21
19	10	15	21	10	3	135	140	22
3,446	2,897	6,158	4,961	5,036	4,496	5,467	5,688	2,859	2,109	23
...	24
29	10	33	40	12	10	4,224	2,194	1,087	596	25
23,005	19,360	41,138	35,682	31,966	27,070	42,838	37,448	27,649	23,522	26
1,107	529	507	401	2,507	2,993	2,082	1,629	900	1,088	27
...	1,695	1,468	28
564	52	350	318	43	77	29
...	511	435	623	198	69	450	30
...	...	65	18	154	169	167	201	31
127	124	222	161	360	422	500	204	32
416	353	442	383	1,079	929	388	399	121	166	33
...	207	123	34
6,489	4,510	12,972	12,155	2,231	2,817	7,640	4,659	4,405	4,218	35
276	215	50	40	216	213	362	433	299	537	36
81	132	426	225	37
213	87	85	110	324	307	38
1,764	908	423	381	39
1,037	328	513	401	1,179	706	1,025	641	40
292	78	420	387	25	150	327	123	418	716	41
...	6	7	42
47	151	134	112	334	389	277	251	43
73	141	62	60	1,341	1,191	1,709	712	160	184	44
939	867	533	472	86	34	444	160	871	462	45
434	310	961	672	106	47	267	264	236	267	46
14	160	843	611	70	105	262	107	171	429	47
11	236	126	48
65	61	60	22	28	5	360	138	381	177	49
1,193	1,052	9,993	9,991	627	449	658	451	667	602	50
...	303	130	51
928	451	1,752	658	771	674	1,038	776	1,340	1,444	52
7	...	143	142	9	5	426	421	139	...	53
6	14	4	17	134	155	320	...	54
719	358	622	523	534	394	326	479	1,008	741	55
30	61	1,600	1,000	23	6	424	169	56
40	42	21	338	185	221	363	57
1,775	692	64	62	1,526	1,261	1,642	843	965	464	58
19	53	12	32	201	309	489	201	59
15	27	15	7	288	181	15	148	60
158	23	221	230	61
127	224	142	141	279	162	352	406	105	290	62
...	...	142	141	279	162	178	169	63
...	29	93	102	64
127	196	19	28	103	230	65
...	29	107	66
7,207	6,819	15,195	15,107	10,507	10,761	12,224	11,118	7,791	6,414	67
568	484	302	292	982	867	1,162	545	1,754	548	68
2,862	5,115	7,889	5,200	9,226	7,062	15,243	15,241	8,122	7,685	69
53	44	126	124	58	44	4	...	70

TABLE XIII—continued.
 CASTE, TRIBE, RACE OR NATIONALITY.
 Shikarpur District.

Caste, Tribe or Race.	MIRPUR MATHILO.		NASIRABAD.		NAUSHAHRO ABBO.	
	Males.	Females.	Males.	Females.	Males.	Females.
1 Hindu	5,683	4,695	3,905	3,281	7,554	6,845
2 Arora	3
3 Bairagi	12	5	44	11
4 Bhat	231	229	14	12	45	51
5 Bhil	1,675	1,275	8	1	117	122
6 Brahman	37	41	12	19	102	65
7 Dhed	683	680	33	45	207	114
8 Gosai	25	21	10	10
9 Hajam
10 Kh tri	272	240	9	15	16	4
11 Koli	332	228	43	37
12 Mazbi fikh	19	17	26	70
13 Odd	180	138	49	63	44	35
14 Rajput	15	9	47	15
15 Sanyasi	16	8	37
16 Shikari	134	133	13	9	12	8
17 Sonar	19	13	149	107
18 Sutar	520	508
19 Thakor	1	2	19	9
20 Udasi	43	7	39
21 Vani	954	990	2,877	2,487	6,294	6,033
22 Bhatia	35	41	17	90
23 Lohana	954	990	2,829	2,437	6,277	5,943
24 Minor and Unspecified	13	9
25 Minor and Unspecified	665	233	702	511	343	191
26 Musalman	21,315	18,293	26,879	22,401	30,087	26,502
27 Arab	1,340	1,310	1,351	976	2,193	2,014
28 Bani Abas...	569	548
29 Hussani	220	210	32	26	1	1
30 Husseini	177	130	695	568
31 Kalhora	540	520	735	523	80	24
32 Kureshi	120	120	73	59	247	269
33 Sheikh	460	460	321	229	587	596
34 Minor and Unspecified	13	9	14	8
35 Baluchi... ..	12,365	10,440	3,257	2,858	2,758	2,211
36 Bardi (Sunda)	329	223	570	551
37 " Haji... ..	2,505	2,400	123	119
38 Bugti...	28	17
39 Chandia (Husseini)...	329	297
40 " Haji	1,220	820	1,196	1,148	292	125
41 Dombki	1,525	1,425	27	19	49	46
42 Jakhrani
43 Jamali	525	320	17	11	11	10
44 Jatoi	1,238	978	156	137	861	569
45 Khosa	820	535	240	249	243	185
46 Laghari	962	547	77	49	50	93
47 Lashari	1,525	1,470	137	81	89	29
48 Masari	85	109
49 Mari... ..	1,320	1,320	11	13	27	30
50 Rind... ..	725	625	493	371	566	573
51 Shambani	9	15
52 Brahui	427	589	1,013	861	40	188
53 Chachar...	13	9	14	12
54 Dahur	400	350	19	11
55 Jat	600	600	951	589	858	739
56 Karai	1,225	1,025	39	57	81	59
57 Mazaaj	53	64	48	7
58 Mohana... ..	900	600	676	665	1,223	758
59 Mahur	58	37	541	418
60 Moghal	105	100	28	37	19	8
61 Murani	32	27
62 Pathan	225	240	271	160	434	282
63 Gilzai	225	240	27	19	428	281
64 Indri	79	63
65 Kakar	53	47	6	1
66 Minor and Unspecified	112	31
67 Sama	2,015	1,273	7,331	5,479	12,484	12,149
68 Samra	1,255	1,310	797	937	1,454	1,905
69 Sindhi	458	456	10,990	9,634	7,940	5,749
70 Other Religions	5	40	38	25	23

TABLE XIII—continued.
 CASTE, TRIBE, RACE OR NATIONALITY.
 Shikarpur District.

RATO-DERO.		ROHRI.		SHIKARPUR.		SUKKUR.		UBAURO.		
Males.	Females.	Males.	Females.	Males.	Females.	Males.	Females.	Males.	Females.	
8	9	10	11	12	13	14	15	16	17	
6,910	6,043	11,509	10,316	19,847	19,222	19,757	15,353	4,663	3,684	1
.....	1	...	209	225	73	48	2
14	23	7	176	153	66	38	2	...	3
82	85	14	...	92	103	16	20	4
.....	11	13	206	76	223	295	5
45	46	242	153	724	815	511	286	2	1	6
5	7	388	436	213	360	368	219	827	735	7
2	10	...	25	45	12	6	6	3	8
2	1	257	213	48	5	9
2	3	107	95	176	323	187	138	25	17	10
.....	173	273	163	317	11
119	113	159	172	167	203	776	360	24	19	12
74	69	7	7	81	74	13
198	214	16	4	97	130	144	93	137	90	14
13	4	20	2	197	103	36	43	27	13	15
.....	19	21	209	257	203	44	16
47	44	168	137	236	335	288	86	33	31	17
.....	106	160	73	49	18
3	1	13	3	247	347	14	18	19
19	4	...	157	30	147	4	3	...	20
6,261	5,436	10,180	9,156	15,858	14,140	15,621	13,128	2,743	2,191	21
12	7	610	607	313	304	188	85	26	20	22
6,249	5,429	9,570	8,549	15,545	13,336	15,430	13,041	2,717	2,171	23
.....	3	2	24
24	20	127	110	528	1,007	805	375	530	215	25
31,846	27,509	33,955	29,272	37,321	31,595	31,355	26,914	19,344	15,393	26
1,820	793	2,961	2,913	1,880	2,388	3,311	2,723	337	294	27
.....	445	333	28
1,063	164	23	2	487	1,001	22	18	29
.....	814	877	744	624	17	13	30
.....	24	51	642	524	112	101	31
168	197	419	370	277	321	538	422	172	153	32
589	432	1,197	1,249	1,116	1,066	1,387	1,153	33
.....	39	31	14	9	34
9,148	5,856	2,869	4,208	8,102	5,546	2,922	1,842	2,616	2,251	35
565	364	535	560	914	977	368	270	36
137	115	432	428	37
415	147	122	70	95	43	38
2,180	1,105	833	401	39
1,524	218	269	429	99	94	303	189	201	205	40
591	205	325	518	220	81	107	14	248	212	41
14	28	2	...	86	82	225	111	42
68	267	1	3	139	27	215	134	11	9	43
110	429	320	360	4,710	2,213	602	303	325	298	44
1,289	767	103	461	67	297	611	260	266	241	45
356	264	73	413	118	140	15	17	46
9	234	136	83	43	60	15	12	47
107	123	39	25	987	849	48
101	284	189	286	132	126	51	108	49
1,667	1,294	677	470	375	777	504	364	323	297	50
15	12	78	510	51
1,280	485	137	648	240	211	313	243	10	64	52
19	154	445	282	808	290	119	148	2,447	2,258	53
10	78	49	...	89	...	62	30	61	45	54
1,061	492	257	241	889	685	423	339	242	202	55
141	237	37	205	18	12	56
442	331	23	7	107	...	10	3	12	13	57
2,430	634	1,751	1,443	645	346	989	928	1,287	1,055	58
26	98	1,202	138	396	214	3,973	3,483	91	70	59
22	168	61	59	212	417	267	173	5	3	60
399	64	26	2	109	14	61
207	454	75	37	1,755	372	716	579	244	12	62
.....	73	30	274	283	63
20	87	90	24	64
187	367	1	...	1,665	348	442	296	244	12	65
.....	1	7	66
10,703	9,614	11,808	10,172	11,117	7,476	7,232	6,631	5,145	3,744	67
896	867	923	813	2,052	4,973	1,595	1,490	2,152	1,940	68
3,242	7,184	11,331	8,104	8,902	8,651	9,423	8,302	4,695	3,442	69
2	2	27	10	66	46	347	289	10	4	70

TABLE XIII—concluded.
CASTE, TRIBE, RACE OR NATIONALITY.
Upper Sind Frontier.

Caste, Tribe or Race.	TOTAL.		JACOBABAD.		KASHMIR.		KANDHKOT.		SHARADA'PUR.		TOTAL.	
	Males.	Females.	Males.	Females.	Males.	Females.	Males.	Females.	Males.	Females.	Males.	Females.
1	2	3	4	5	6	7	8	9	10	11	12	13
1 Hindu	13,452	9,313	5,018	3,192	1,785	1,212	2,543	1,798	1,733	1,379	2,374	
2 Bhil	376	257	120	94	222	133	34	30
3 Brahman	488	292	326	223	33	24	29	27	21	14	79	
4 Dhed	559	375	321	212	95	59	139	103	4	1
5 Khitri	442	220	216	123	88	12	121	75	9	8	8	
6 Lohana	7,817	5,865	1,942	1,166	1,080	721	1,402	1,105	1,566	1,200	1,877	
7 Rajput	442	291	272	208	35	29	92	45	9	...	34	
8 Sonar	388	202	231	112	4	3	61	43	14	13	78	
9 Minor and Unspecified ...	2,940	1,811	1,590	1,054	278	231	665	370	109	43	298	
10 Musalman	116,337	92,825	31,611	25,079	19,719	15,458	25,194	19,185	16,114	13,255	23,729	
11 Arab	3,064	3,085	493	487	729	610	765	469	257	148	820	
12 Hussani	387	516	50	43	2	...	335	
13 Hussaini	599	439	97	123	273	200	79	66	150	50
14 Kalkora	589	569	128	112	253	282	40	32	168	
15 Kureshi	593	721	215	208	88	44	73	42	14	15	203	
16 Sheikh	815	767	53	44	115	84	523	286	10	10	114	
17 Minor and Unspecified ...	81	73	81	73
18 Baluchi	38,827	33,631	9,385	7,668	7,864	5,929	11,494	7,912	5,470	4,636	4,614	
19 Bardi (Sunda)	11,412	7,763	2,627	2,460	7,733	4,940	384	363	668	
20 " Haji	1,449	1,239	1,449	1,239
21 Bugti	766	659	456	425	118	48	171	186	21
22 Chandia Haji	3,513	2,396	1,328	1,019	648	133	198	144	815	745	524	
23 Domki	3,979	3,428	1,139	999	1,219	984	607	584	309	420	705	
24 Jakhraji	877	751	322	252	292	239	260	259	3	1
25 Jamali	1,122	1,378	411	326	155	95	490	758	66	
26 Jatoi	3,473	1,522	200	135	1,248	518	216	228	805	445	1,004	
27 Khosa	3,763	5,288	367	227	6.9	530	817	370	790	277	1,140	
28 Laghari	2,847	2,282	1,397	1,092	438	398	135	127	796	562	81	
29 Lashari	1,905	1,696	861	733	339	340	133	138	511	485	61	
30 Mari	573	534	143	99	73	73	116	97	151	273	90	
31 Rind	3,105	4,645	1,312	1,122	213	214	910	694	395	307	275	
32 Minor and Unspecified ...	43	50	43	50
33 Brahui	5,279	3,461	1,570	1,210	58	47	364	398	1,805	1,329	1,482	
34 Chachar	1,379	1,166	477	392	325	255	569	343	8	
35 Dahur	298	214	14	10	84	37	193	133	7	
36 Jat	5,189	3,948	418	392	638	514	1,960	1,912	629	489	1,544	
37 Karai	2,177	1,838	1,511	1,298	420	411	237	122	9	7
38 Mazaaj	941	744	171	122	521	622	249	
39 Mohana	1,734	1,393	58	47	523	413	717	507	104	88	332	
40 Mahur	3,324	2,740	1,511	1,213	1,058	798	114	287	641	
41 Moghal	1,363	1,140	213	112	1,056	986	85	42	8	...	1	
42 Murani	592	384	222	212	32	43	338	129
43 Pathan	2,005	1,496	414	358	490	308	677	584	245	79	179	
44 Gilzai	1,020	749	414	358	361	312	245	79
45 Ibrahimlodi	280	242	280	242
46 Kakar	562	398	376	226	7	5	179	
47 Minor and Unspecified ...	143	107	114	82	29	25
48 Sama	26,772	20,787	4,830	3,982	3,224	3,000	6,171	4,822	5,106	4,017	7,441	
49 Samra	5,279	3,909	1,907	1,899	1,094	412	714	791	377	355	1,187	
50 Sindhi	18,144	12,909	8,588	5,799	2,156	1,738	981	698	1,245	1,356	5,224	
51 Other Religions	58	30	43	30	4	...	3	...	5	...	3	

TABLE XIII—continued.

CASTE, TRIBE, RACE OR NATIONALITY.

Thar and Parkar District.

MIRPUR KHA'S.		MITHL.		NAGAR PA'NKAR.		SA'NGHAR.		SAMA'RO.		UMARKOT.		
Males.	Females.	Males.	Females.	Males.	Females.	Males.	Females.	Males.	Females.	Males.	Females.	
10	11	12	13	14	15	16	17	18	19	20	21	
8,018	6,139	7,316	6,510	8,513	7,637	7,360	5,319	9,115	6,905	15,315	11,961	1
44	25	6	8	106	77	78	16	124	58	2
908	636	1,884	1,503	498	557	1,701	1,381	1,553	1,500	1,914	2,223	3
125	87	66	34	350	232	22	12	29	80	272	164	4
89	30	221	85	139	142	10	5	213	112	5
2,630	2,114	1,749	1,408	802	915	2,939	1,995	1,659	1,450	1,534	964	6
...	45	68	653	213	7
16	12	72	91	8
90	94	148	48	134	112	154	103	9
808	826	402	998	1,809	1,692	40	83	2,200	1,800	1,325	919	10
48	13	146	171	11
58	44	106	100	12
249	152	305	771	1,417	1,250	267	174	182	160	2,121	1,759	13
10	7	28	35	40	30	24	12	14
118	83	27	...	45	42	91	51	12	8	222	121	15
132	85	316	172	75	77	21	20	16
14	9	38	32	78	28	16	8	452	202	17
2,200	1,605	1,060	1,071	549	496	1,082	844	943	279	1,463	972	18
16	9	10	5	168	97	19
2,184	1,596	1,060	1,071	549	496	1,072	839	948	279	1,231	857	20
...	64	18	21
514	317	1,138	420	2,405	1,785	989	658	2,261	1,459	4,844	4,139	22
...	317	289	25	21	23
13,420	10,576	6,543	5,785	4,571	4,028	21,962	16,940	15,346	11,766	13,455	10,691	24
338	199	80	170	208	177	1,316	965	742	623	1,584	1,203	25
57	39	7	5	89	83	26
12	79	78	472	335	27
176	136	70	147	83	60	267	233	196	87	28
...	...	1	5	7	9	353	284	533	452	29
33	16	399	283	201	197	457	322	30
58	8	9	18	29	20	297	165	256	156	122	94	31
2	3	5	32
8,787	8,235	186	147	551	518	10,636	7,693	3,698	3,519	4,691	3,697	33
35	35	4	6	189	201	34
...	13	17	359	238	459	254	35
30	18	533	165	299	284	36
...	37
395	446	39	41	71	83	1,995	1,597	624	688	424	345	38
280	370	2	7	1,448	1,234	247	291	39
...	311	213	40
172	512	4	3	35	23	883	652	338	298	222	194	41
92	197	13	11	734	374	187	197	966	797	42
122	41	74	57	186	148	445	473	521	355	544	452	43
1,072	753	6	...	11	7	883	748	316	326	352	249	44
488	211	47	29	221	251	523	452	45
...	254	164	46
537	351	2	498	277	221	284	384	296	47
564	301	59	39	171	194	2,858	1,935	224	231	563	494	48
160	109	3	...	21	19	1,894	1,237	851	271	257	194	49
...	79	97	234	124	50
241	89	4	...	229	338	673	482	966	685	524	422	51
36	87	111	97	52
60	90	948	878	277	198	554	494	53
84	80	27	60	30	37	593	673	1,456	1,298	54
1	122	91	55
115	38	5	...	12	7	233	298	393	264	56
4,163	3,314	2,553	2,952	1,448	1,631	2,293	1,888	3,356	1,884	1,212	1,023	57
145	79	138	175	14	10	2,167	1,203	285	271	864	745	58
4,274	3,347	3,546	2,280	1,954	1,163	1,962	1,846	3,749	2,631	2,723	2,094	59
16	9	1	1	25	81	479	431	60
17	6	83	67	4	...	61

TABLE XVII.

CHRISTIANS BY RACE AND DENOMINATION.

TABLE XVII.

DISTRIBUTION OF CHRISTIAN POPULATION BY SECT AND RACE.

Natives.		PRESBYTERIAN.						ROMAN CATHOLIC.						MINOR DENOMINATIONS.						DENOMINATIONS NOT RETURNED.							
		Europeans and allied races.		Eurasians.		Natives.		Europeans and allied races.		Eurasians.		Natives.		Europeans and allied races.		Eurasians.		Natives.		Europeans and allied races.		Eurasians.		Natives.			
		Males.	Females.	Males.	Females.	Males.	Females.	Males.	Females.	Males.	Females.	Males.	Females.	Males.	Females.	Males.	Females.	Males.	Females.	Males.	Females.	Males.	Females.	Males.	Females.		
21	22	23	24	25	26	27	28	29	30	31	32	33	34	35	36	37	38	39	40	41	42	43	44	45	46		
8	6	14	7	293	219	44	35	31	28	308	154	9	11	2	1	338	285	105	7	3	...	430	268	1	
5	5	12	4	143	202	42	35	27	24	296	152	9	11	2	1	272	231	104	7	3	...	378	237	2	
3	1	1	1	...	3	
...	...	1	3	2	8	6	4	
...	1	...	1	...	1	...	4	64	54	25	17	5	
...	...	1	147	17	1	1	6	
...	1	...	7	
...	1	2	7	2	8	
...	1	...	3	4	5	1	1	10	6	9	
...	...	3	2	100	66	41	11	4	1	1	248	193	10	
...	6	24	20	11	
...	2	...	2	1	1	6	11	12	
...	13	
...	...	3	2	94	66	31	10	2	214	160	14	
...	6	1	4	2	15	
...	2	16	
1,523	1,352	5	6	1,575	1,541	7	2	8	6	516	351	6	4	1	1	5,905	5,400	3	4	...	1	2,910	2,984	17	
872	807	1	2	429	442	5	2	1	4	402	288	5	...	1	1	2,231	1,955	480	520	18	
3	1	3	3	941	850	2	...	1	1,242	1,177	300	275	19	
...	10	8	3	23	27	177	144	20	
...	69	67	2	549	469	1	1	375	353	21	
...	...	1	1	2	3	4	...	2	2	1	3	...	1	814	1,020	22	
381	317	109	130	2	...	1	2	98	63	...	2	1,784	1,604	1	462	430	23	
267	197	15	11	2	...	7	76	78	302	242	24	
12	6	1	1	46	62	18	7	29	22	1	...	1	...	98	98	25	
...	31	50	4	24	18	1	54	61	26	
...	...	1	1	15	12	5	4	8	12	27	
12	6	13	6	24	19	28	
...	1	1	1	...	5	1	29	
...	1	1	7	5	30	
...	...	6	6	21	13	3	...	9	8	98	43	6	7	8	...	1	...	2	...	253	191	31	
...	17	10	32	
...	8	2	2	30	15	4	3	1	...	2	...	149	148	34	
...	...	5	6	13	13	2	...	6	6	51	17	31	28	35	
...	1	1	2	4	46	4	36	
...	2	37	
...	...	1	1	...	1	...	5	1	1	...	33	
...	9	9	9	1	39	
...	...	1	2	1	...	38	66	71	171	14,438	14,015	6	3	11	7	1	...	7,222	6,397	40	
...	4,197	4,378	3,848	3,683	41	
...	10	4	26	4	42	
...	13	6	1	32	19	43	
...	1	1	6	4	44	
...	6	7	63	22	30	17	45	
...	2	...	26	1	226	10	46

TABLE XVII—continued.

DISTRIBUTION OF CHRISTIAN POPULATION BY SECT AND RACE.

		PRESBYTERIAN.						ROMAN.						MINOR DENOMINATIONS.						DENOMINATIONS NOT RETURNED.						
Natives.		Europeans and allied races.		Eurasians.		Natives.		Europeans and allied races.		Eurasians.		Natives.		Europeans and allied races.		Eurasians.		Natives.		Europeans and allied races.		Eurasians.		Natives.		
Males.	Females.	Males.	Females.	Males.	Females.	Males.	Females.	Males.	Females.	Males.	Females.	Males.	Females.	Males.	Females.	Males.	Females.	Males.	Females.	Males.	Females.	Males.	Females.	Males.	Females.	
21	22	23	24	25	26	27	28	29	30	31	32	33	34	35	36	37	38	39	40	41	42	43	44	45	46	
...	2	4	3	2	47
...	...	1	2	1	...	35	64	64	164	10,081	9,567	6	3	6	5	2,858	2,644	48
...	3	...	1	...	26	13	2	2	6	5	49
...	2	50
...	18	187	3	51
9	3	1	5	105	30	13	14	2,095	1,766	30	20	...	1	3,985	3,594	4	1	687	639	52
...	1	9	3	53
...	26	18	54
8	3	146	125	103	79	45	43	55
1	...	1	5	100	29	13	14	239	146	29	20	...	1	1,057	1,383	2	305	283	56
...	55	58	1,036	1,041	1	1	17	14	57
...	1	11	4	231	231	26	24	58
...	1	664	816	1	738	673	153	154	59
...	2	739	617	12	4	84	78	60
...	182	165	41	31	61
...	1	1	7	9	62
6	24	2	2	48	35	54	49	267	178	6	2	1	1	3	1	126	86	63
...	1	2	1	...	64
1	1	2	2	43	33	51	48	188	122	6	2	1	1	1	1	14	2	65
...	6	5	45	40	66
...	1	1	67
...	3	2	37	39	46	41	68
...	2	12	1	69
...	10	1	...	2	1	8	4	1	2	...	70
...	1	...	71
5	4	1	11	5	1	2	72
...	73
...	74
...	1	75
...	76
...	1	...	77
...	78
...	1	79
...	6	1	...	80
...	1	81
15	10	13	2	87	48	38	59	424	298	6	3	2	2	3	...	4	1	190	172	82
...	6	2	4	2	49	33	1	2	37	40	83
15	10	1	23	23	29	51	262	106	4	3	1	...	1	...	4	1	...	2	84
...	4	1	...	85
...	4	4	2	86
...	2	1	11	9	1	11	3	87
...	...	12	2	78	23	4	5	92	55	123	116	88
...	1	1	2	89
...	1	90
...	5	6	91
...	1	2	8	2	92

TABLE XVII—continued.
DISTRIBUTION OF CHRISTIAN POPULATION BY SECT AND RACE.

atives.	PRESBYTERIAN.						ROMAN.						MINOR DENOMINATIONS.						DENOMINATIONS NOT RETURNED.							
	Europeans and allied races.		Eurasians.		Natives.		Europeans and allied races.		Eurasians.		Natives.		Europeans and allied races.		Eurasians.		Natives.		Europeans and allied races.		Eurasians.		Natives.			
	Males.	Females.	Males.	Females.	Males.	Females.	Males.	Females.	Males.	Females.	Males.	Females.	Males.	Females.	Males.	Females.	Males.	Females.	Males.	Females.	Males.	Females.	Males.	Females.		
23	23	24	25	26	27	28	29	30	31	32	33	34	35	36	37	38	39	40	41	42	43	44	45	46		
...	1	...	1	...	17	7	139		
...	1	...	19	21	27	8	2	1	1	...	140	
...	2	141	
...	1	2	142	
2	32	30	94	83	1,424	1,247	12	6	2	5	226	142	9	11	28	16	4	...	143	
...	1	144	
...	17	7	40	30	349	379	4	1	1	5	6	145	
2	6	11	11	12	143	132	3	...	2	5	225	142	3	146	
...	9	3	147	
...	6	12	42	41	642	480	5	5	6	6	22	16	4	...	148	
...	268	241	149	
...	5	1	150	
...	12	9	151	
...	1	...	1	152	
...	1	2	153	
...	1	3	154	
...	2	155	
...	4	5	9	8	7,778	7,338	3	5	1	1	3	4	532	419	156	
...	194	139	1	1	33	15	157	
...	1	1	2,233	2,278	4	1	158	
...	341	290	3	...	159	
...	4	4	8	...	1,961	2,260	3	5	10	7	160	
...	2	3	842	765	35	27	161	
...	1	...	180	92	11	...	162	
...	1	1	468	563	7	6	163	
...	447	424	214	227	164	
...	1	1	3	495	278	3	4	144	100	165	
...	608	448	64	28	166	
...	11	4	7	8	167	
...	4	1	1	4	315	208	1	161	117	...	3	213	161	168	
...	1	128	106	1	8	3	169	
...	3	...	3	...	93	31	3	4	2	170	
...	1	...	171	
...	2	61	40	3	4	172	
...	6	5	6	...	174	
...	1	79	64	171	132	175	
...	1	...	6	2	...	176	
...	6	11	177	
...	1	...	3	94	66	15	20	178	
...	1	5	20	35	1	...	2	7	2,174	2,058	3	...	1	303	269	179	
...	9	180
...	78	88	2	4	...	181	
...	1	9	1	...	182	
...	535	503	38	45	183	
...	1	...	184	

TABLE XVII—concluded.
DISTRIBUTION OF CHRISTIAN POPULATION BY SECT AND RACE.

Districts and Tálukas.	TOTAL OF ALL DENOMINATIONS.									ANGLICAN COMMUNION.								
	Total returned.			Europeans and allied races.		Eurasians.		Natives.		Europeans and allied races.		Eurasians.		Natives.		Europeans and allied races.		
	Total.	Males.	Females.	Males.	Females.	Males.	Females.	Males.	Females.	Males.	Females.	Males.	Females.	Males.	Females.	Males.	Females.	
1	2	3	4	5	6	7	8	9	10	11	12	13	14	15	16	17	18	
<i>Ratnágiri—continued.</i>																		
185	Málvan	1,574	772	802	772	802	
186	Rájápur	41	28	13	1	1	...	27	12	1	1	
187	Ratnágiri	218	140	78	11	9	1	2	128	67	9	4	1	2	6	3	...	
188	Vengurla	1,776	913	863	4	4	2	7	907	852	4	4	5	4	...	
<i>SIND.</i>																		
189	Karáchi	6,486	4,414	2,072	2,328	1,054	247	134	1,839	834	1,574	579	25	31	72	57	36	15
190	Dádu	30	19	11	9	7	5	3	5	1	6	7	2	
191	Ghorábári	4	4	...	1	3	...	1	
192	Johi	3	3	...	1	2	...	1	
193	Karáchi	6,009	4,182	1,917	2,203	961	187	96	1,792	870	1,508	520	10	20	66	57	36	15
194	Kotri	282	139	123	90	76	35	39	14	8	39	44	...	6	
195	Kohistán Mahál	1	1	...	1	1	
196	Mirpur Batoro	21	15	6	4	3	4	...	7	3	4	3	3	
197	Sehwan	40	30	10	8	3	14	5	8	2	5	1	11	4	
198	Tatta	23	18	5	8	4	2	1	8	...	8	4	2	1	1	
199	Sujáwal	3	3	...	3	1	
200	Hyderabad	747	598	149	444	66	25	20	129	63	420	53	12	11	7	3	...	
201	Dero Mohbat	4	4	...	1	3	...	1	
202	Hála	8	5	3	2	3	3	3	3	...	
203	Hyderabad	712	570	142	433	65	18	18	119	59	417	53	10	9	3	
204	Kandiáro	5	2	3	1	2	1	1	1	2	
205	Moro	2	2	2	
206	Nausháhro	2	2	2	1	
207	Sákrand	1	1	1	1	
208	Shahdádpur	2	2	...	1	...	1	1	
209	Tando Alahyár	10	9	1	6	1	3	
210	Do. Bágo	1	1	...	1	1	
211	Shikárpur	492	298	194	162	110	93	61	43	23	83	55	55	31	5	5	...	
212	Ghotki	1	1	1	1	
213	Lárhána	38	32	6	13	4	6	1	13	1	9	2	3	...	1	1	...	
214	Mehar	4	4	...	3	1	...	2	
215	Mirpur Máthelo	5	5	5	
216	Nausháhro Abro	8	8	...	3	...	2	...	3	...	3	
217	Rohri	29	24	5	6	...	8	5	10	...	6	...	4	3	1	
218	Shikárpur	58	37	21	37	14	...	7	29	13	
219	Sukkur	339	181	158	133	104	32	39	16	115	66	52	18	15	3	4	...	
220	Ubauro	10	6	4	4	2	2	2	2	1	
221	Thar and Párikar	30	25	5	7	3	13	2	5	...	4	3	2	
222	Khipro	21	16	5	5	3	11	2	2	3	
223	Mirpur Khás	3	3	3	
224	Sánghar	2	2	2	2	
225	Umarkot... ..	4	4	...	2	2	...	2	
226	Upper Sind Frontier	62	41	21	26	21	13	...	2	...	19	17	8	
227	Jacobabad	53	32	21	22	21	10	15	17	7	
228	Káshmor... ..	4	4	...	2	...	1	...	1	...	2	...	1	
229	Kandhkot	1	1	...	1	1	
230	Shahdádpur	2	2	2	
231	Thul	2	2	...	1	1	...	1	



TABLE XVIII.

EUROPEANS, ARMENIANS AND EURASIANS BY AGE.

Details of Armenians included in columns 2 to 4.

Districts and Talukas.	ALL AGES.			0-12.		12-15.		15-30.		30-50.		50 AND OVER.	
	Total.	Males.	Females.	Males.	Females.	Males.	Females.	Males.	Females.	Males.	Females.	Males.	Females.
AHMEDABAD	2	...	2	2
Daskroi	2	...	2	2
BROACH	1	1	1
Ankleshvar	1	1	1
NASIK... ..	5	2	3	2	2	1
Igatpuri	5	2	3	2	2	1
SHOLA'PUR	1	1	1
Sholapur	1	1	1
KARA'CHI	4	2	2	1	1	...	1	1
Karachi	4	2	2	1	1	...	1	1

TABLE XVIII.
EUROPEANS, ARMENIANS AND EURASIANS BY AGE.

Details of Armenians included in columns 2 to 4.

Districts and Talukas.	ALL AGES.			0-12.		12-15.		15-30.		30-50.		50 AND OVER.	
	Total.	Males.	Females.	Males.	Females.	Males.	Females.	Males.	Females.	Males.	Females.	Males.	Females.
AHMEDABAD	2	...	2	2
Daskroi	2	...	2	2
BROACH	1	1	1
Ankleshvar	1	1	1
NASIK... ..	5	2	3	2	2	1
Igatpuri	5	2	3	2	2	1
SHOLA'PUR	1	1	1
Sholapur	1	1	1
KARA'CHI	4	2	2	1	1	...	1	1
Karachi	4	2	2	1	1	...	1	1

TABLE XVIII—continued.

EUROPEANS, ARMENIANS AND EURASIANS BY AGE.

Districts and Talukas.	TOTAL.			EUROPEAN AND ASIATIC.												
	Total.	Males.	Females.	British Subjects.												
				All ages.			0-12		12-15		15-30		30-50		50 and over	
				Total.	Males.	Females.	Males.	Females.	Males.	Females.	Males.	Females.	Males.	Females.	Males.	
1	2	3	4	5	6	7	8	9	10	11	12	13	14	15	16	
<i>Ahmednagar—continued.</i>																
46	Ráhuri	3	3	...	1	1	1
49	Kopargaon	3	3	...	2	2	2
50	Sangamner	3	3	...	1	1	1
51	Khándesh	577	323	254	306	177	129	39	38	5	4	61	42	56	36	11
52	Dhulia	14	7	7	13	6	7	2	2	2	2	2	3	...
53	Erandol	9	6	3	7	4	3	1	1	1	...	2	2	...
54	Páchora	1	1	...	1	1	1
55	Bhadgaon Petha	1	1	...	1	1	1
56	Pimpalner	1	1	...	1	1	1
57	Nandurbár	13	6	7	10	6	5	...	1	...	1	4	3	1
58	Taloda	3	2	1	3	2	1	2	1	...
59	Sindkbeda	1	1
60	Shirpur	1	1	...	1	1	1
61	Chopda	1	1	...	1	1	1
62	Ráver	2	1	1	2	1	1	1
63	Bhusával	507	281	226	243	142	106	36	33	5	3	43	35	44	29	...
64	Jalgaon	22	13	9	17	11	6	...	1	6	2	4	3	...
65	Yával	1	1	...	1	1	1
66	Násik	1,155	739	416	902	608	294	114	98	9	13	304	84	156	86	...
67	Násik	585	432	153	558	422	136	53	53	3	5	206	36	94	39	...
68	Igatpuri	462	240	222	270	140	130	61	38	6	6	24	43	44	36	...
69	Niphád	1	1	...	1	1	1
70	Chandvad	77	47	30	49	29	20	8	7	...	1	9	4	10	6	...
71	Nándgaon	16	10	6	10	7	3	1	2	...	3	2	...
72	Málegaon	8	5	3	8	5	3	2	1	1	2	1	...
73	Satána	2	1	1	2	1	1	1	1	...
74	Kalvan	4	3	1	4	3	1	2	...	1	1	...
75	Poona	6,228	4,437	1,791	5,393	4,057	1,336	325	373	69	83	2,928	359	620	393	...
76	Dhond Petha	154	105	49	117	85	32	6	9	1	...	54	13	23	9	...
77	Haveli	5,368	3,643	1,525	4,687	3,550	1,137	275	312	55	66	2,603	817	526	338	...
78	Indápur	9	7	2	5	4	1	3	1
79	Junnar	2	1	1	2	1	1	1	1
80	Khed	3	2	1	3	2	1	2	1	...
81	Ambegaon Petha	1	1	...	1	1	1
82	Mával	522	327	195	411	265	146	37	45	12	15	144	24	54	45	...
83	Purandhar	166	149	17	164	147	17	7	7	1	2	123	3	13	5	...
84	Sirur	3	2	1	3	2	1	1
85	Sátára	529	319	210	461	288	173	42	41	8	11	170	53	54	57	...
86	Malcolmpeth Petha	57	22	35	49	16	33	2	6	...	2	5	2	5	21	...
87	Karíd	1	1	...	1	1	1
88	Válva	5	2	3	4	1	3	...	2	1	1	...
89	Sátára	312	245	67	296	230	66	26	21	2	1	157	23	42	19	...
90	Wál	141	42	99	102	34	68	14	12	6	8	4	27	4	14	...
91	Khandála Petha	5	3	2	5	3	2	3	1	...	1	...
92	Koregaon	6	3	3	2	2	1
93	Pátan	2	1	1	2	1	1	1	1	...

TABLE XVIII—continued.

EUROPEANS, ARMENIANS AND EURASIANS BY AGE.

RACES.														EURASIANS.												
Others.														All ages.		0-12		12-15		15-30		30-50		50 and over.		
All ages.		0-12		12-15		15-30		30-50		50 and over.		All ages.		0-12		12-15		15-30		30-50		50 and over.				
Total.	Males.	Females.	Males.	Females.	Males.	Females.	Males.	Females.	Males.	Females.	Males.	Females.	Total.	Males.	Females.	Males.	Females.	Males.	Females.	Males.	Females.	Males.	Females.			
18	19	20	21	22	23	24	25	26	27	28	29	30	31	32	33	34	35	36	37	38	39	40	41	42	43	
2	2	1	1	48	
1	1	1	49	
2	2	1	...	1	50	
7	5	2	1	1	3	1	1	...	264	141	123	52	43	11	8	26	33	48	30	4	9	51
1	1	1	52	
...	2	2	1	...	1	53	
...	54	
...	55	
...	3	1	2	1	1	1	...	56	
...	57	
...	1	1	1	58	
...	1	59	
...	60	
...	61	
...	62	
4	4	1	...	2	...	1	...	255	135	120	52	43	11	7	23	33	45	28	4	9	63
2	...	2	1	...	1	3	2	1	1	...	1	1	64
...	65
17	13	4	1	1	2	1	7	1	3	1	231	116	115	46	42	5	7	32	29	25	33	8	4	66
6	3	3	1	1	1	1	...	1	1	21	7	14	3	5	1	2	7	2	1	...	67
6	6	1	1	...	4	1	1	...	181	93	88	41	33	4	6	22	25	19	22	6	2	68
...	69
5	5	1	...	2	...	1	...	23	13	10	1	4	10	3	3	2	...	1	70
...	6	3	3	1	...	1	1	1	2	71
...	72
...	73
...	74
49	32	17	1	5	1	3	10	4	11	3	9	2	786	348	438	129	121	40	73	83	149	64	63	32	32	75
4	3	1	1	...	1	1	1	33	17	16	4	3	...	1	6	5	6	4	1	3	76
34	20	14	...	3	...	3	5	4	9	3	6	1	647	273	374	100	110	36	68	71	122	41	49	25	25	77
...	4	3	1	2	1	1	78
...	79
...	80
...	81
9	7	2	1	2	2	...	2	...	2	...	102	55	47	23	8	4	4	6	21	16	10	6	4	82
2	2	2	83
...	84
11	2	9	...	4	1	1	...	4	1	...	57	29	28	6	9	...	3	7	11	13	4	3	1	85
...	8	6	2	1	1	2	3	...	1	...	86
...	1	1	1	87
...	16	15	1	3	6	...	5	1	1	...	88
11	2	9	...	4	1	1	...	4	1	...	28	6	22	2	8	...	3	...	8	3	2	1	1	89
...	4	1	3	...	1	1	1	1	90
...	91
...	92
...	93

TABLE XVIII—continued.

EUROPEANS, ARMENIANS AND EURASIANS BY AGE.

Districts and Talukas.	TOTAL.			EUROPEANS AND											
	Total.	Males.	Fe- males.	British Subjects.											
				All ages.			0-12.		12-15.		15-30.		30-50.		Males.
				Total.	Males.	Females.	Males.	Females.	Males.	Females.	Males.	Females.	Males.	Females.	
1	2	3	4	5	6	7	8	9	10	11	12	13	14	15	16
94 Sholapur	390	208	182	188	108	80	25	25	3	3	25	26	50	22	4
95 Sholapur	356	183	173	163	80	74	24	25	2	3	19	24	43	18	1
96 Bârsi	17	10	7	12	8	4	1	...	3	1	2	2	2
97 Mîdha	7	5	2	5	3	2	1	1	2	1	...
98 Karmâla	2	2
99 Pandharpur	1	1	...	1	1	1
100 Sângola	3	3	...	3	3	1	...	2
101 Mâlsiras	4	4	...	4	4	2	...	1	...	1
SOUTHERN DIVISION.															
102 Belgaum	1,714	1,386	328	1,515	1,280	235	67	64	3	17	1,049	82	140	62	13
103 Belgaum	1,672	1,355	317	1,483	1,257	226	66	62	8	17	1,038	77	132	60	12
104 Gokâk	13	7	6	13	7	6	1	2	2	3	2	1	2
105 Hukeri Petha	1	1
106 Khânâpur	24	21	3	17	15	2	9	1	5	1	1
107 Athni	4	2	2	2	1	1	1	1
108 Bijâpur	35	26	9	26	21	5	5	7	2	8	2	1
109 Bâgalkot	3	3	...	2	2	1	...	1
110 Bilgi Petha	1	1	...	1	1	1
111 Indf	2	1	1	2	1	1	1	1
112 Bijâpur	9	6	3	8	6	2	3	...	3	2	...
113 Bâdâmi	14	11	3	8	8	...	4	1	...	2	...	1
114 Bâgevâdi	3	2	1	2	1	1	1	1	...
115 Muddebihâl	3	2	1	3	2	1	2	1
116 Dhârwâr	686	380	306	390	159	131	48	40	5	6	46	33	49	40	11
117 Dhârwâr	236	143	93	97	59	38	17	10	2	...	16	11	20	14	4
118 Hubli	338	172	166	131	64	67	19	22	1	6	20	14	19	21	4
119 Rânebennur... ..	2	2	...	2	2	2
120 Navalgund	3	3
121 Gadag... ..	98	54	44	51	28	23	12	7	2	...	8	8	4	3	2
122 Ron	2	2	...	2	2	1	...	1
123 Hângal	7	4	3	7	4	3	...	1	1	...	3	2	...
124 Kânara	73	44	29	44	28	16	6	6	...	2	6	5	16	3	...
125 Kârwâr	17	12	5	12	7	5	1	1	...	1	...	2	6	1	...
126 Supa or Haliyâl	2	2	...	2	2	1	...	1
127 Supa Petha	35	19	16	21	13	8	5	4	...	1	3	2	5	1	...
128 Kumta	5	2	3
129 Yellâpur	1	1	...	1	1	1
130 Siddâpur	2	2	...	1	1	1
131 Honâvar	2	1	1
132 Bhatkal Petha	1	1	...	1	1	1
133 Ankola	4	3	1	4	3	1	1	...	2	1	...
134 Sirsi	4	1	3	2	...	2	...	1	1
135 Kolâba	59	29	30	49	26	23	7	4	5	5	9	10	...
136 Alibâg	8	5	3	8	5	3	...	1	2	...	1	2	...
137 Karjat	33	13	20	26	12	14	4	2	3	4	4	5	...
138 Mahâd	1	1
139 Uran Petha	7	4	3	7	4	3	2	2	...
140 Pen	8	5	3	7	4	3	3	1	1	1	1	...
141 Roha	2	1	1	1	1	1

TABLE XVIII—concluded.

EUROPEANS, ARMENIANS AND EURASIANS BY AGE.

RACES.														EURASIANS.														
Others.														All ages.		0-12.		12-15.		15-30.		30-50.		50 and over.				
All ages.			0-12.		12-15.		15-30.		30-50.		50 and over.		Total.	Males.	Females.	Males.	Females.	Males.	Females.	Males.	Females.	Males.	Females.	Males.	Females.			
Total.	Males.	Females.	Males.	Females.	Males.	Females.	Males.	Females.	Males.	Females.	Males.	Females.	Total.	Males.	Females.	Males.	Females.	Males.	Females.	Males.	Females.	Males.	Females.	Males.	Females.			
18	19	20	21	22	23	24	25	26	27	28	29	30	31	32	33	34	35	36	37	38	39	40	41	42	43			
11	4	7	1	1	2	6	1	...	12	3	9	2	3	3	1	3	...	142			
...	143			
1	1	1	144			
...	145			
...	146			
4	1	3	1	3	3	1	2	1	2	147			
6	2	4	1	1	1	3	9	2	7	1	1	3	1	3	...	148			
1,170	771	399	105	96	16	30	456	166	157	84	37	23	381	247	134	36	42	13	9	88	47	86	27	25	9	140		
...	150		
...	4	4	2	...	2	161		
...	3	2	1	2	1	162		
...	163		
46	24	12	6	1	...	1	15	6	11	6	2	...	74	35	39	13	17	2	2	12	13	5	6	3	1	154		
...	156		
1	1	1	8	5	3	...	1	...	2	...	2	2	1	158		
...	19	14	5	3	3	1	...	2	...	6	2	2	159	
...	160	
1,123	736	387	99	95	16	29	441	161	145	79	35	23	273	187	86	20	21	9	7	68	33	71	17	19	8	150		
1	1	1	45	25	20	5	4	2	2	8	9	10	3	...	2	160		
...	3	1	2	...	1	1	1	161	
...	162	
...	163	
1	1	1	164	
...	2	2	1	...	1	165	
...	3	3	3	166	
...	36	18	18	5	3	2	2	7	8	4	3	...	2	...	167	
...	1	1	1	168	
57	40	17	8	9	1	1	14	6	14	1	3	...	154	93	61	26	18	2	1	25	19	34	19	6	4	169		
...	1	1	1	170	
...	4	2	2	...	1	1	1	1	171	
...	7	6	1	6	1	172	
...	13	8	5	1	3	2	2	2	2	2	1	...	173	
...	51	37	14	8	5	10	...	16	8	3	1	...	174	
...	5	5	1	...	4	175	
...	2	2	2	176	
...	177	
57	40	17	8	9	1	1	14	6	14	1	3	...	71	32	39	17	12	1	1	5	16	8	8	1	2	178		
...	15	13	2	3	1	3	...	6	1	1	179	
...	2	2	1	...	1	180	
...	181
...	13	11	2	3	1	2	...	5	1	1	182	
...	13	13	...	3	3	...	7	183	
...	1	1	1	184	
...	185
...	10	10	...	3	7	186	
...	187
...	2	2	2	188

CECIL H. GREEN LIBRARY
STANFORD UNIVERSITY LIBRARIES
STANFORD, CALIFORNIA 94305-6063
(650) 723-1493
grncirc@stanford.edu

All books are subject to recall.

DATE DUE

AUG 18 2009
JUL 29 2009

